Phase I Environmental Site Assessment

The Centre at St. Paul's

295 Stewart Avenue
Garden City, New York

PREPARED FOR

Village of Garden City
Garden City Board of Trustees
351 Stewart Avenue
Garden City, NY 11530

c/o: Louis Minuto

July 24, 2019

PREPARED BY

100 Motor Parkway, Suite 350
Hauppauge, NY 11788

Table of Contents

Executive Summary **1**
1.0 Introduction **4**
1.1 Purpose 4
1.2 Detailed Scope of Services 5
1.3 Significant Assumptions 8
1.4 Limitations and Exceptions 8
1.5 User Reliance 9
2.0 Site Description **10**
2.1 Property and Address Location 10
2.2 Current Occupancy and Property Use 11
3.0 Site Geology and Hydrogeology **12**
3.1 Geology 12
3.2 Topography and Site Characteristics 14
3.3 Groundwater Characteristics 18
4.0 Site History **20**
4.1 Municipal Records Review 20
4.2 Sanborn Fire Insurance Map Review 23
4.3 Historical Aerial Photograph Review 24
4.4 Previous Environmental Reports 26
4.5 Activity and Use Limitation 26
4.6 Summary of Site History 26
5.0 Regulatory Agency Database Search **28**
5.1 Federal Databases 28
5.2 New York State Databases 33
5.3 Tribal Records and EDR Proprietary Databases 39
5.4 Orphan Site Summary 40
6.0 Site Reconnaissance **41**
6.1 Visual Inspection 41
6.2 Surrounding Land Use 42
6.3 Interviews 43
6.4 Summary of Environmental Site Features 43
7.0 Non-Scope Considerations **48**
7.1 Radon 48
7.2 Lead-Based Paint 48
7.3 Asbestos-Containing Materials 49
7.4 Wetlands 49
7.5 Mold and Water Damage 50
8.0 Findings **51**
9.0 Conclusions **57**
10.0 Environmental Professional Statement **58**
11.0 Data Gaps/Data Failure **59**
12.0 References **60**

Appendices

Appendix	Description
A	Figures
	Figure 1 – Site Location Map
	Figure 2 – Site Features
	Figure 3 – Excerpt of Nassau County Tax Map
	Figure 4 – Topographic Map
	Figure 5 – Water Table Elevation Map
	Figure 6 – Groundwater Monitoring Well Network Map
B	Representative Site Photographs
C	Local Government Correspondence
D	Sanborn Fire Insurance Maps
E	Historical Aerial Photographs
F	Regulatory Agency Database Report
G	Preparer Information

Executive Summary

This document is a Phase I Environmental Site Assessment (ESA) prepared to determine recognized environmental conditions (RECs), controlled recognized environmental conditions (CRECs), historic recognized environmental conditions (HRECs) and/or business environmental risks (BERs) in connection with a portion of the property formerly utilized as the St. Paul's School, located on the north side of Stewart Avenue, between Hampton Road to the west and Rockaway Avenue to the east, in the Incorporated Village of Garden City, Town of Hempstead, Nassau County, New York (the "overall property"). The overall property is identified as Section 33 – Block 92 – Lot No. 65 on the Nassau County tax maps. The Nassau County Tax Assessor records indicate that the overall property is identified by the street address of 36 Cathedral Avenue; however, this street address is also associated with a property located to the southeast, and the overall property is commonly known by the street address of 295 Stewart Avenue. For the purposes of this Phase I ESA, the overall property is identified with the street address of 295 Stewart Avenue.

The overall property is improved with numerous buildings formerly utilized in association with the St. Paul's School. The St. Paul's School began operating in the 1890s as an endowed Episcopal School and closed in 1991, following a bankruptcy in the Episcopal Diocese. The Village of Garden City purchased the property in 1993. The buildings associated with the overall property are described below:

St. Paul's Cathedral Building

This four-story building with basement is located in the southeastern portion of the overall property. Constructed circa 1883, this is the largest building on the overall property. The basement of this building was observed to consist of utility areas, storage areas, suspected staff living quarters, classrooms, a locker room, food preparation and kitchen support areas, and maintenance areas. Sewer access points were also identified within the basement of the subject building. A cathedral is located on the second floor of the overall building, with the remaining visually inspected portions of the subject building consisting of classrooms, dormitories, common areas, and kitchen areas. This building has been vacant since circa 1991.

Ellis Hall

This building was constructed circa 1969 and was formerly utilized as a library and science building. Ellis Hall was located to the east of the St. Paul's Cathedral Building and was demolished in 2014 due to concerns related to mold and asbestos.

Cluett Hall
Cluett Hall was constructed circa 1898 and was originally utilized as a gymnasium. This building is currently occupied by several tenants.

Field House
The Field House was constructed circa 1962 and is located directly north of Cluett Hall. This building is currently occupied by several tenants.

Cottages
The cottages are located to the north of the St. Paul's Cathedral Building, and northeast of the Field House and Cluett Hall. The three southernmost cottages were constructed by 1962, and the three northernmost cottages were constructed by 1976. These buildings are currently utilized as the Garden City Recreation Department and Administration Building.

Paved driveways and parking areas are present in the southeastern portion of the overall property, connecting the on-site buildings. In addition, a small playground area is present to the west of the on-site buildings. The northeastern, central and western portions of the overall property are utilized as recreational fields and landscaped areas.

The Incorporated Village of Garden City is proposing to repurpose the St. Paul's Cathedral Building. The current proposal includes the transformation of this building and the area immediately north into the "Centre at St. Paul's", a recreational facility to be utilized by the community. Portions of the building are proposed to be preserved, with the remaining portions demolished.

The purpose of this Phase I ESA is to identify RECs, CRECs, HRECs and BERs specifically related to the St. Paul's Cathedral Building (the "subject building") and the area immediately north of the subject building which are proposed to be utilized in the future as the Centre at St. Paul's.

The elevation of the overall property ranges from approximately 91 to 85 feet above mean sea level (amsl). The topographic gradient of the overall property slopes gently downward to the southeast. The subject building is located at an elevation of approximately 90 feet amsl. Groundwater elevation in the vicinity of the overall property is approximately 52 feet amsl. Based upon a surface elevation of 91 to 85 feet amsl, estimated depth to groundwater beneath the overall property is approximately 33 to 39 feet below grade surface (bgs). Depth to water beneath the subject building is approximately 38 feet bgs. Groundwater beneath the subject property is expected to flow to the south-southwest, toward the south shore of Long Island.

Based on reviews of municipal records, Sanborn fire insurance maps, historical aerial photographs and owner-supplied information, the subject building was constructed

in the southeastern portion of the overall property circa 1883, with Cluett Hall constructed just west of the subject building circa 1898. Cluett Hall was originally utilized as a gymnasium. A residence and associated garage were constructed to the northwest of Cluett Hall circa 1928, along a roadway which originated at Stewart Avenue traversed the overall property from north to south. The southernmost cottages were constructed circa 1957, and the Field House was constructed to the north of Cluett Hall circa 1962. By 1962, the roadway which previously traversed the site from south to north appears to stop at the northernmost portion of the Field House. By 1966, the remaining cottages had been constructed, and the residence and associated garage located to the northwest of Cluett Hall were demolished circa 1969. Ellis Hall was constructed to the east of the subject building circa 1969. By 1980, driveways were added between the on-site buildings and additional recreational fields were present. A larger parking area and a small playground were constructed to the west of the existing buildings circa 2006, and Ellis Hall was demolished in 2014. Landscaped, recreational areas have been historically been present on the western, northern and northeastern portions of the overall property.

Based on the results of the site inspection, records review and interviews, no RECs were identified in connection with the subject building. Several BERs were identified, which are summarized below:

- Storage of various hazardous materials were observed within several areas within the basement of the subject building. These materials included paints, varnishes, cleaning agents such as ammonia, bleach and oven/grill cleaners, strippers and solvents, mastics, and flashing cements. The presence of these materials is considered a BER, and these materials should be removed from the subject building and disposed in accordance with all applicable regulations.

- An out-of-service fuel oil underground storage tank (UST) is present to the south of the subject building. Same is considered a BER.

- The potential presence of polychlorinated biphenyls (PCBs) within building materials and in association with a potential hydraulic elevator is considered a BER.

- The potential presence of asbestos containing materials (ACM) within the subject building and within roofing materials is considered a BER.

- The water damage and potential mold/mildew within the subject building is considered a BER.

- Significant bird guano was observed throughout the subject building, as well as active nesting areas and eggshells. Same is considered a BER.

1.0 Introduction

1.1 Purpose

This document is a Phase I Environmental Site Assessment (ESA) prepared to determine recognized environmental conditions (RECs), controlled recognized environmental conditions (CRECs), historic recognized environmental conditions (HRECs) and/or business environmental risks (BERs) in connection with a portion of the property formerly utilized as the St. Paul's School, located on the north side of Stewart Avenue, between Hampton Road to the west and Rockaway Avenue to the east, in the Incorporated Village of Garden City, Town of Hempstead, Nassau County, New York (hereinafter referred to as the "overall property"). The overall property is identified as Section 33 – Block 92 – Lot No. 65 on the Nassau County tax maps. The Nassau County Tax Assessor records indicate that the overall property is identified by the street address of 36 Cathedral Avenue; however, this street address is also associated with a property located to the southeast, and the overall property is commonly known by the street address of 295 Stewart Avenue. For the purposes of this Phase I ESA, the overall property will be identified with the street address of 295 Stewart Avenue.

The overall property is improved with numerous buildings formerly utilized in association with the St. Paul's School. The St. Paul's School began operating in the 1890s as an endowed Episcopal School and closed in 1991, following a bankruptcy in the Episcopal Diocese. The Village of Garden City purchased the property in 1993. The buildings associated with the overall property are described below:

St. Paul's Cathedral Building

This four-story building with basement is located in the southeastern portion of the overall property. Constructed circa 1883, this is the largest building on the overall property. The basement of this building was observed to consist of utility areas, storage areas, suspected staff living quarters, classrooms, a locker room, food preparation and kitchen support areas, and maintenance areas. Sewer access points were also identified within the basement of the subject building. A cathedral is located on the second floor of the overall

building, with the remaining visually inspected portions of the subject building consisting of classrooms, dormitories, common areas, and kitchen areas. This building has been vacant since circa 1991.

Ellis Hall
This building was constructed circa 1969 and was formerly utilized as a library and science building. Ellis Hall was located to the east of the St. Paul's Cathedral Building and was demolished in 2014 due to concerns related to mold and asbestos.

Cluett Hall
Cluett Hall was constructed circa 1898 and was originally utilized as a gymnasium. This building is currently occupied by several tenants.

Field House
The Field House was constructed circa 1962 and is located directly north of Cluett Hall. This building is currently occupied by several tenants.

Cottages
The cottages are located to the north of the St. Paul's Cathedral Building, and northeast of the Field House and Cluett Hall. The three southernmost cottages were constructed by 1962, and the three northernmost cottages were constructed by 1976. These buildings are currently utilized as the Garden City Recreation Department and Administration Buildings.

The Incorporated Village of Garden City is proposing to repurpose the St. Paul's Cathedral Building. The current proposal includes the transformation of this building and the area immediately north into the "Centre at St. Paul's", a recreational facility to be utilized by the community. Portions of the building are proposed to be preserved, with the remaining portions demolished.

The purpose of this Phase I ESA is to identify RECs, CRECs, HRECs and BERs specifically related to the St. Paul's Cathedral Building (hereinafter referred to as the "subject building") and the area immediately north of the subject building which are proposed to be utilized in the future as the Centre at St. Paul's.

1.2 Detailed Scope of Services

This Phase I ESA has been prepared in accordance with procedures established by environmental professionals and in concert with the guidance of regulatory agencies and funding institutions and American Society for Testing and Materials (ASTM) Practice E1527-13, inclusive of the United States Environmental Protection Agency (USEPA) "All Appropriate Inquiry" requirement published in the Federal Register on December 30, 2013. The USEPA "All Appropriate Inquiry" requirement establishes specific regulatory requirements for conducting appropriate inquiries into the

previous ownership, uses, and environmental conditions of a property for the purposes of qualifying for certain landowner liability protections under Comprehensive Environmental Response, Compensation and Liability Act (CERCLA).

The purpose of ASTM Practice E1527-13 is to define good commercial and customary practice in the United States of America for conducting an environmental site assessment of a parcel of commercial real estate with respect to the range of contaminants within the scope of CERCLA and petroleum products. As such, the practice is intended to permit a user to satisfy one of the requirements to qualify for the innocent landowner, contiguous property owner, or bona fide prospective purchaser limitations on CERCLA liability; that is, the practices that constitute *"all appropriate inquiries into the previous ownership and uses of the property consistent with good commercial and customary practice," as defined in 42 U.S.C. §9601 (35)(B).*

As stated in ASTM Practice E1527-13, the purpose of the Phase I ESA is to identify, to the extent feasible, pursuant to the process established by ASTM Practice E1527-13, *"recognized environmental conditions in connection with a property."*

The term "*recognized environmental conditions*," as defined by ASTM Practice E1527-13 means *"the presence or likely presence of any hazardous substances or petroleum products in, on, or at a property (1) due to any release to the environment; (2) under conditions indicative of a release to the environment; or (3) under conditions that pose a material threat of a future release to the environment. De minimis conditions are not recognized environmental conditions."*

The term *"de minimis conditions*," as defined by ASTM Practice E1527-13 means "*a condition that generally does not present a threat to human health or the environment that generally would not be the subject of an enforcement action if brought to the attention of appropriate governmental agencies. Conditions determined to be de minimis conditions are not recognized environmental conditions nor controlled recognized environmental conditions.*"

The term "*controlled recognized environmental condition*," as defined by ASTM Practice E1527-13 means "*a recognized environmental condition resulting from a past release of hazardous substances or petroleum products that has been addressed to the satisfaction of the applicable regulatory authority (for example, as evidenced by the issuance of a no further action letter or equivalent, or meeting risk-based criteria established by regulatory authority), with hazardous substances or petroleum products allowed to remain in place subject to the implementation of required controls (for example, property use restrictions, activity and use limitations, institutional controls, or engineering controls. A condition considered by the Environmental Professional to be a controlled recognized environmental condition shall be listed in the findings section of the Phase I Environmental Site Assessment report, and as a recognized environmental conditions in the conclusions section of the Phase I Environmental Site Assessment.*

The term "*historic recognized environmental condition*," as defined by ASTM Practice E1527-13 means "*a past release of any hazardous substances or petroleum products that has occurred in connection with the property and has been addressed to the satisfaction of the applicable regulatory authority or meeting unrestricted use criteria established by a regulatory authority, without subjecting the property to any required controls (for example, property use restrictions, activity and use limitations, institutional controls, or engineering controls. Before calling the past release a historical recognized environmental condition, the Environmental Professional must determine whether the past release is a recognized environmental condition at the time the Phase I Environmental Site Assessment is conducted (for example, if there has been a change in the regulatory criteria). If the Environmental Professional considers the past release to be a recognized environmental condition at the time the Phase I Environmental Site Assessment is conducted, the condition shall be included in the conclusions section of the report as a recognized environmental condition.*"

The term "*business environmental risk*," as defined by ASTM Practice E1527-13 means "*a risk which can have a material environmental or environmentally-driven impact on the business associated with the current or planned use of a parcel of commercial real estate, not necessarily limited to those environmental issues required to be investigated in this practice. Consideration of business environmental risk issues may involve addressing one or more non-scope considerations.*"

This Phase I ESA, as required by ASTM Practice E1527-13, specifically consists of the following four components:

1. Records Review
    a. Physical settings document review
    b. Regulatory database records search
    c. Local municipal agency records search
    d. Historic use records search
2. Site Reconnaissance
3. Interviews with Past and Present Owners and Occupants
4. Evaluation and Reporting

As stated in Practice E1527-13, there may be environmental issues or conditions at the property, which may be requested by the user to be addressed as part of the Phase I ESA, which are not covered within the scope of ASTM Practice E1527-13. The issues are referred to as non-scope considerations. The following is a list of non-scope considerations, which may be addressed, in a limited capacity within this Phase I ESA:

- Radon
- Lead-Based Paint (LBP)
- Asbestos-Containing Materials (ACM)

- Wetlands
- Special Groundwater Protection Areas
- Mold and Water Damage

1.3 Significant Assumptions

In preparation of the Phase I ESA, it is assumed that information provided within the Environmental Database, regulatory agency records, municipal agency records, as well as information obtained from the user is accurate.

1.4 Limitations and Exceptions

The conclusions presented in this report are professional opinions based on the data described in this report. These opinions have been arrived at in accordance with currently accepted engineering and hydrogeologic standards and practices applicable to this location, and are subject to the following inherent limitations:

1. The data presented in this report are from visual inspections, examination of records in the public domain, and interviews with individuals having information about the site. The passage of time, manifestation of latent conditions, or occurrence of future events may require further exploration of the site, analysis of data, and re-evaluation of the findings, observations, and conclusions presented in this report.

2. The data reported and the findings, observations, and conclusions expressed are limited by the scope of work and defined in ASTM Practice E1527-13. Any deviations from this scope are defined below. Furthermore, the scope of work was defined and developed pursuant to the request of the Client.

3. No warranty or guarantee, whether expressed or implied, is made with respect to the data reported, findings, observations, or conclusions. These are based solely upon site conditions in existence at the time of the investigation, and other information obtained and reviewed by VHB.

4. VHB's Phase I ESA report presents professional opinions and findings of a scientific and technical nature. While attempts were made to relate the data and findings to applicable environmental laws and regulations, the report will not be construed to offer legal opinion or representations as to the requirements of, or compliance with, environmental laws, rules, or regulations, or policies of federal, state, or local government agencies. VHB does not assume liability for financial or other losses or subsequent damage caused by or related to any use of this document.

5. The conclusions presented in this report are professional opinions based on data described in this report. They are intended only for the purpose, site location, and project indicated. This report is not a definitive study of contamination at the site and should not be interpreted as such. An evaluation of subsurface soil and groundwater conditions was not performed as part of this investigation. As at any site, the actual condition of the groundwater and sub-surface soil cannot be determined without further investigation.

6. This report is based, in part, on information supplied to VHB by third-party sources. While efforts have been made to substantiate this third-party information, VHB cannot attest to the completeness or accuracy of information provided by others.

7. The Phase I ESA practice does not include any testing or sampling of materials (e.g., soil, water, air, building materials).

1.5 User Reliance

This report was prepared in July 2019 by Heather Waldmann, CHMM and was supervised by Stephen Kaplan, PG, Director of OHM Services of VHB at the request of the Incorporated Village of Garden City. VHB assumes no liability for use of this report by any person or entity other than the Client, for which it was prepared. Any potential future user of this document would be subject to VHB approval and such user's reliance on this document would be in accordance with the terms and conditions of the original contract.

2.0

Site Description

2.1 Property and Address Location

The overall property consists of one irregular-shaped parcel located on the north side of Stewart Avenue, east of Hampton Road and west of Rockaway Avenue in the Incorporated Village of Garden City, Town of Hempstead, Nassau County, New York. According to information provided by the Nassau County Tax Assessor, the overall property is approximately 48.60 acres in size. The overall property is known by the street address of 295 Stewart Avenue (Appendix A, Figures 1 through 3).

2.1.1 Tax Map Number

The overall property is identified as Section 33 – Block 92 – Lot No. 65 on the Nassau County tax maps (Appendix A, Figure 3).

2.1.2 Ownership

According to the Nassau County tax assessor records, the subject property is currently owned by the Incorporated Village of Garden City.

2.1.3 Title Report

VHB was not provided with a title report for the subject property.

2.1.4 Zoning

According to the Incorporated Village of Garden City Zoning Maps, the site is located within the R-20 (one-family residential) zoning district.

2.2 Current Occupancy and Property Use

Information regarding the current on-site buildings and overall property are provided below.

St. Paul's Cathedral Building

This four-story building with basement is located in the southeastern portion of the overall property. Constructed circa 1883, this is the largest building on the overall property. The basement of this building was observed to consist of utility areas, storage areas, suspected staff living quarters, classrooms, a locker room, food preparation and kitchen support areas, and maintenance areas. Sewer access points were also identified within the basement of the subject building. A cathedral is located on the second floor of the overall building, with the remaining visually inspected portions of the subject building consisting of classrooms, dormitories, common areas, and kitchen areas. This building has been vacant since circa 1991.

Cluett Hall

Cluett Hall was constructed circa 1898 and was originally utilized as a gymnasium. This building is currently occupied by several tenants and was not accessed during the visual inspection.

Field House

The Field House was constructed circa 1962 and is located directly north of Cluett Hall. This building is currently occupied by several tenants and was not accessed during the visual inspection.

Cottages

The cottages are located to the north of the St. Paul's Cathedral Building, and northeast of the Field House and Cluett Hall. The three southernmost cottages were constructed by 1962, and the three northernmost cottages were constructed by 1976. These buildings are currently utilized as the Garden City Recreation Department and Administration Buildings and the interior portions of these buildings were not visually inspected by VHB.

Paved driveways and parking areas are present in the southeastern portion of the overall property, connecting the on-site buildings. In addition, a small playground area is present to the west of the on-site buildings. The northeastern, central and western portions of the overall property are utilized as recreational fields and landscaped areas.

3.0

Site Geology and Hydrogeology

3.1 Geology

A concise and accurate description of the geology, physiography and drainage of Nassau County is found in the Soil Survey of Nassau County, New York (USDA). Relevant excerpts of this study are included below.

Nassau County is part of the Coastal Plain physiographic province. The County is characterized by undulating or rolling landscapes in the northern part and a flat plain with a gently southward tilt in the southern part. A lobe of rolling topography protrudes farther to the south along the eastern edge of the County. Extensive tidal areas and marshes are just south of the plain, and a barrier beach and dunes form the southern outline of the County.

Elevation in the County ranges from sea level to about 340 feet above sea level near the eastern edge of the County, just south of NYS Route 25. The landforms at the higher elevations were deposited as a terminal moraine. These areas have irregular topography that is crossed by deep glacial drainage channels near the north shore. These channels empty into deep bays on the north shore. The steepest relief is along drainage channels or on the side slopes adjacent to the bays.
An outwash plain, which is to the south of the terminal moraine, has a maximum elevation of about 180 feet just northeast of Hicksville and slopes gradually to the south some eight to ten miles, finally reaching tidal area at sea level.

Nassau County is underlain by bedrock, but most of it is at a depth of several hundred feet. The closest surficial bedrock is to the west in the boroughs of Bronx and Queens in New York City and areas to the northwest in Westchester County near Long Island Sound. From these areas of surface exposure, the rock surface dips to the southeast to form a solid basement below Nassau County. Most of the bedrock consists of Cretaceous sedimentary layers. Some of the older rocks in the area are the 200 million year old Triassic red beds and lava flows off New Jersey and Connecticut and Cambrian metamorphic rocks in the New York City area that are 450 million years old.

During the late Cretaceous Period, the sediments from the eroding Appalachian Highlands were carried by streams and rivers to low-lying coastal areas. The sand, silt, and clay of the Raritan and Magothy formations, which form the foundation of Long Island, were deposited as deltas in areas of shallow water. The Raritan formation is below sea level, and the Magothy formation is at the surface of several sites along the north shore. During the Tertiary Period this area of Long Island was uplifted above sea level and the Cretaceous sediments were eroded and dissected by streams and rivers. The valley now occupied by Long Island Sound was cut by a major river, and smaller tributary streams formed valleys which are now the north shore bays.

During the Pleistocene Epoch of the Quaternary Period, several major glacial advances into the northern United States occurred. This epoch is divided into four major glacial stages. From oldest to youngest, they are: Nebraskan, Kansan, Illinoian, and Wisconsinan.

During the Illinoian advance, the ice sheet reached a position just north of the Long Island area. Outwash sand and gravel, of the Jameco gravel formation, was deposited by meltwater streams. Following the Illinoian stage, sea level rose close to its present level and a clay (Gardiner clay) containing marine fossils was deposited in the shallow coastal waters surrounding Long Island.

During the Wisconsinan glacial advance, the ice reached a position represented on most of Long Island by the Ronkonkoma terminal moraine. In the latter part of this stage, the ice sheet receded from a point east of Lake Success and established a new position along the north shore marked by the Harbor Hill terminal moraine. West of Lake Success this lobe of ice overrode the Ronkonkoma moraine and pushed as far south as Staten Island. This caused the terminal moraine/deposits in Nassau County to form a wide band of irregular topography occupying the northern half of the County, while in adjacent Suffolk County the terminal moraine deposits were far enough apart to be two distinct landforms separated by a flat plain. During the Wisconsinan advance, sea level dropped about 350 feet below its current elevation to expose a broad, flat coastal plain.

As the climate again warmed about 11,000 years ago, the Wisconsinan period ended and the Holocene, or present, period began. The ice sheet receded to its present polar limits, and sea level rose to its present level. Currents and wave action modified the outwash plain to create the present-day shoreline.

3.2 Topography and Site Characteristics

3.2.1 Elevation

The topography of the overall property and surrounding area was reviewed from the United States Geological Survey (USGS) 7.5-minute series topographic map for Lynbrook, New York (NY) Quadrangle (see Appendix A, Figure 4). Based upon a review of the aforementioned map and Google Earth imagery, the elevation of the overall property ranges from approximately 91 feet above mean sea level (amsl) to 85 feet amsl with a topographic gradient that slopes gently downward to the southeast. The subject building is located at an elevation of approximately 90 feet amsl.

3.2.2 Soils

According to the Soil Survey of Suffolk County, New York (United States Department of Agriculture [USDA], 1987) (the "Soil Survey"), the soils on the overall property are mapped as Hempstead silt loam (He) and Urban land – Hempstead Complex (Uh). The soils beneath the subject building are mapped as Hempstead silt loam (He). Details of the foregoing soil types are described below.

Hempstead silt loam (He)

This soil is very deep and well drained. It is mostly on plains or along the edges of broad terraces. The areas are square, rectangular, or long and narrow and conform to land-use boundaries in most instances. They range from five acres to long, narrow strips of several hundred acres. Slope ranges from zero-to-three percent.

The typical sequence, depth, and composition of the layers of this soil are as follows:

- Surface layer: Surface to 11 inches, black silt loam.
- Subsurface layer: 11 to 15 inches, dark brown silt loam
- Subsoil: 15 to 29 inches, yellowish brown silt loam. 29 to 33 inches, strong brown very gravelly loamy sand.
- Substratum: 33 to 60 inches or more, very pale brown sand and gravel.

Included with this soil in mapping are small areas of well drained Enfield soils, moderately well drained Mineola soils, and excessively drained to moderately well drained Udipsamments. The Enfield soils make up about 10 percent of the unit. The Mineola soils are in drainage troughs and make up about five percent of the unit. The Udipsamments are in areas where the upper layers of the soil are high in sand content, commonly in material into the surface layer. The Udipsamments make up about five percent of the unit. Also included are a few areas of Hempstead soils with slope of more than three percent along the sides of drainageways.

Soil properties are as follows:

- Permeability: Moderate in the surface layer, subsurface layer, and upper part of the subsoil; rapid in the lower part of the subsoil and very rapid in the substratum.
- Available water capacity: High.
- Soil reaction: Moderately acid to very strongly acid in the surface layer, subsurface layer, and subsoil; strongly acid or very strongly acid in the substratum.
- Surface runoff: Slow.
- Erosion hazard: Slight.
- Water table: At a depth of more than six feet.
- Root zone: To a depth of 40 inches or more.

Practically all areas of this soil are in parks, playgrounds, athletic fields, and golf courses and along the right-of-way of the parkway system. Grass covers most of the areas, and shrubs or trees are on a few areas. Most of the parkway right-of-way is wooded or landscaped with grass and shrubs.

This soil has few limitations as a site for septic effluent disposal. The substratum is a poor filter, causing a hazard of pollution to the groundwater. The frost action is the main limitation of the soil as a site for local streets and roads. Drainage of surface water and use of coarse-grained material for subgrade will reduce the hazard of frost action.

For recreation development, this soil has few limitations. Compaction of intensively used areas increases wetness at the surface and increases erosion.

Although the surface layer mainly is acid, this soil generally has a good natural supply of plant nutrients and available water and is generally suitable for landscaping.

This soil is well suited to open land and woodland wildlife habitat and very poorly suited to wetland wildlife habitat. The proximity of this soil to residential areas and high-speed roadways limits some development of wildlife habitat.

Urban land-Hempstead complex (Uh)

This unit consists of urbanized areas and very deep, well drained soils. It is on nearly level plains. The areas of this unit are variable in shape and are as small as 10 acres, but some areas are as much as 1,000 acres. Slope ranges from zero-to-three percent, but in most areas that are not near drainageways or depressions it is less than two percent. This unit consists of about 75 percent urbanized areas, 20 percent Hempstead soils, and five percent other soils. The urbanized areas and Hempstead soils are so intermingled that it was not practical to map them separately.

The urbanized areas consist of buildings, roads, driveways, parking lots, and other

manmade structures.

The typical sequence, depth, and composition of the layers of Hempstead soils are as follows:

- Surface layer: Surface to 11 inches, black silt loam.
- Subsurface layer: 11 to 15 inches, dark brown silt loam.
- Subsoil: 15 to 29 inches, yellowish brown silt loam. 29 to 33 inches strong brown, very gravelly loamy sand.
- Substratum: 33 to 60 inches or more, very pale brown sand and gravel.

Included with this unit in mapping are small areas of well drained Enfield soils and moderately well drained Mineola soils. The Enfield soils are in areas in which the surface later is lighter colored than in the Hempstead soils. Mineola soils are in low spots where the underling sand and gravel is just beneath the soil surface. Some Hempstead soils along drainageways have slopes of slightly more than three percent.

Properties of the Hempstead soils are as follows:

- Permeability: Moderate in the surface layer, subsurface layer, and upper part of the subsoil; rapid in the lower part of the subsoil and very rapid in the substratum.
- Available water capacity: High.
- Soil reaction: Moderately acid to very strongly acid in the surface layer, subsurface layer, and subsoil; strongly acid or very strongly acid in the substratum.
- Surface runoff: Slow.
- Erosion hazard: Slight.
- Water table: At a depth of more than six feet.
- Root zone: To a depth of 40 inches or more.

The areas on which there are no structures are lawns, gardens, small playgrounds, border strips along streets and sidewalks, and a few vacant lots.

The Hempstead soils have few limitations as a site for dwellings with or without basements, but frost action is a hazard to sidewalks and driveways. Replacing the surface layer and subsoil with coarse-grained material will help to overcome the frost action.

The Hempstead soils have few limitations as a site for septic effluent disposal if enough open area is available. Pollution of the groundwater is a hazard, however, because the substratum is a poor filter for effluent.

Though the Hempstead soils have few limitations as a site for roads and streets or recreation areas, the lack of open space in the unit generally prevents development of such facilities.

The soils have few limitations for landscaping. The surface layer of the soils generally

has a good natural supply of plant nutrients and ample available water capacity.

Because of the urban environment, most areas are not suitable as habitat for wildlife other than songbirds.

A copy of the USDA soil map is included in Appendix C.

3.2.3 Surface Water Bodies

A manmade pond associated with Garden City Golf Club is located approximately 400 feet east of the overall property. The nearest native waterbody is located greater than one mile from the overall property.

3.2.4 Hydrogeologic Zone

The subject property is located within Hydrogeologic Zone I: Deep Flow System (Magothy Recharge Area). Zone I encompasses much of the residential, transport, commercial and industrial activity areas of Nassau and Suffolk Counties. Zone I, located in Nassau County and western Suffolk, contributes water to the middle and lower portions of the Magothy aquifer. Portions of the Glacial aquifer, and to a lesser extent, the Magothy aquifer have been contaminated by nitrates from fertilizers and on-site wastewater disposal systems and by synthetic organic chemicals from industrial and other discharges. Initially, the nitrate contamination was a result of farming practices and then, later, of urbanization. Although the greater part of Zone I is urbanized and subject to contamination, several of the northern sectors are still relatively undeveloped and provide opportunities for clean recharge of the aquifers. Only a small portion of Zone I is sewered (roughly ten percent).

3.2.5 Special Groundwater Protection Areas

Special Groundwater Protection Areas (SGPAs) are significant, largely undeveloped or sparsely developed geographic areas of Long Island that provide recharge to portions of the deep flow aquifer system. They represent a unique, final opportunity for comprehensive, preventive management to preclude or minimize land use activities that can have a deleterious impact on groundwater. Nine SGPAs are located on Long Island: North Hills, Oyster Bay, West Hills/Melville, Oak Brush Plains, South Setauket Woods, Central Suffolk, Southold, South Fork and Hither Hills.

The subject property is not located within an SGPA.

3.3 Groundwater Characteristics

3.3.1 Depth to the Water Table

Estimated groundwater levels and flow directions may vary due to seasonal fluctuations in precipitation, local usage demands, geology, underground structures, or de-watering operations. Generally, groundwater flow typically mimics surface topography and will also tend to flow towards nearby bodies of water. Review of the *USGS Water Table Elevation and Potentiometric-Surface Altitudes in the Upper Glacial, Magothy, and Lloyd Aquifers beneath Long Island, New York, April-May 2013* (see Appendix A, Figure 5), groundwater elevation in the vicinity of the overall property is approximately 52 feet amsl. Based upon a surface elevation that ranges from 85 to 91 feet amsl, the estimated depth to water beneath the overall property is 33 feet to 39 feet below grade surface (bgs). Depth to water beneath the subject building is approximately 38 feet bgs.

A review of well data available from the USGS indicates that the nearest USGS monitoring well (USGS 40000830111) may be located within a parking area on the overall property, approximately 430 feet northwest of the subject building. This well was installed in the Upper Glacial Aquifer to a depth of approximately 49 feet bgs. A total of 292 groundwater measurements have been collected from this well between November 1940 and June 1981 with groundwater elevations ranging from 47.79 feet amsl to 62.25 feet amsl.

3.3.2 Groundwater Flow Direction

Based on a review of the aforementioned water table map (see Appendix A, Figure 5), groundwater flow beneath the subject property is expected to flow to the south-southwest, toward the south shore of Long Island.

3.3.3 Groundwater Classification

Groundwater underlying the subject property and the surrounding area is categorized as Class GA, a source of potable water supply. This classification requires quality standards to be the most stringent. Groundwater underlying Long Island is also designated as a sole source aquifer.

3.3.4 Groundwater Quality

The Nassau County Department of Public Works (NCDPW) has prepared a groundwater data summary report, entitled *Nassau County – Groundwater Monitoring Program 2000-2003, 2005*. The intent of the report was to describe the County's

comprehensive and long standing groundwater program that has been in existence since the 1930s, and present a summary of the extensive amount of data collected through the NCDPW's groundwater monitoring efforts.

The document summarizes groundwater data collected by the NCDPW between 2000 and 2003, and also presents historical information that gives a basis of comparison for the data. As indicated in the study, the main focus of groundwater quality sampling during the 2000 to 2003 period was to determine the presence of volatile organic compounds (VOCs), which are of the most significant countywide groundwater concern.[1] Additionally, certain groundwater samples collected were screened for the presence of pesticides, herbicides, pharmaceuticals, inorganic chemicals and chlorides based upon geographic location (e.g., within areas of current or former agricultural uses, industrial uses, etc.). Other data provided in the document includes groundwater elevations, raw groundwater quality (the quality of untreated groundwater collected from monitoring wells that are not used as a source of public water supply), monthly and annual public water demands as recorded by the numerous water suppliers in Nassau County, and weather-related information.

Based upon a review of Figure 6 in Appendix A, the nearest NCDPW groundwater monitoring well screened in the Northern Atlantic Coastal Plain Aquifer (Well No. N-12257) is located approximately two miles west and crossgradient of the overall property. Based upon the distance, groundwater data associated with this well would not be indicative of groundwater quality beneath the overall property.

[1] It should be noted that not all groundwater quality samples were screened for VOCs, and not all wells identified on Figure 6 have available sample data to reference.

4.0
Site History

4.1 Municipal Records Review

Local government record keeping, pertaining to the subject property being located in the Incorporated Village of Garden City, Town of Hempstead, Nassau County, New York, is under the jurisdiction of the following agencies:

Agency Name	Type of Records Maintained	Date Freedom of Information Request Submitted	Date of Agency Response, Records Review or Records Receipt
Nassau County Tax Assessor	Tax assessment records, parcel/building size, ownership.	NA	Online records reviewed on May 5, 2019.
Village of Garden City Building Department	Building permit applications, building permits, site plans, surveys.	July 16, 2019	Response received on July 23, 2019.
Nassau County Fire Marshal	Fire department and hazardous materials storage violations, registration and testing of underground gasoline and diesel fuel tanks.	July 16, 2019	Response received on July 18, 2019.
Nassau County Department of Health	Registration and testing of underground storage tanks (except gasoline and diesel fuel), registration of chemical and hazardous materials storage facilities, potable water and sanitary disposal facilities, Underground Injection Control Program, lead and asbestos.	July 16 ,2019	Response pending.

Agency Name	Type of Records Maintained	Date Freedom of Information Request Submitted	Date of Agency Response, Records Review or Records Receipt
New York State Department of Environmental Conservation, Region One	Spill Records	May 5, 2019	Records reviewed July 16, 2019.

Summary of Records Reviewed/Obtained as of the Date of Report Issuance

Nassau County Tax Assessor/RealQuest®

VHB reviewed online records available from the Nassau County Tax Assessor on May 5, 2019. The following is a summary of pertinent information obtained from the Nassau County Tax Assessor's website and the RealQuest® Property Detail Report:

Tax Lot:	Section 33 – Block 92 – Lot No. 65
Address:	36 Cathedral Avenue, Garden City
Owner:	Incorporated Village of Garden City
Lot Size:	48.60 acres
Property Class:	963.34 – Village and Public Parks and Recreation Areas

As previously indicated, although the Nassau County Assessor identifies the overall property with a street address of 36 Cathedral Avenue, the site is commonly identified as 295 Stewart Avenue.

Records from the Nassau County Tax Assessor indicate that the overall property is serviced by public water and public sewer systems. These records also indicate that one on-site building was constructed in 1883 (assumed to be the subject building), one building was constructed in 1960 (assumed to be the Field House and/or the Cottages) and one on-site building was constructed in 1969 (assumed to be Ellis Hall).

Incorporated Village of Garden City Building Department

VHB submitted a FOIL application to the Incorporated Village of Garden City Building Department on July 16, 2019. VHB received records on July 23, 2019 and a summary of pertinent records are provided below:

- Building Permit No. 1365 – dated April 11, 1928 to erect one (1) dwelling and one (1) garage. These buildings are assumed to be the buildings formerly located to the northwest of Cluett Hall.
- Building Permit No. 1590 – dated November 14, 1928 to erect a three-car garage. Based upon a review of the aerial photographs, it is assumed that the garage referenced in Building Permit No. 1365, above, may have been constructed as a three-car garage, as no evidence of another stand-alone structure was identified.
- Building Permit No. 8657 – dated April 7, 1957 to erect a four (4) dwellings. The associated Certificate of Occupancy (C/O) No. 7901 was issued on October 4, 1957. It is assumed that these dwellings are the southernmost cottages.
- Building Permit No. 9135 – dated April 1, 1959 to install an elevator. This is assumed to be associated with the elevator within the subject building.
- Building Permit No. 9585 – dated March 14, 1961 to erect a greenhouse. No evidence of a stand-alone greenhouse was observed on the aerial photographs. Based upon the project area usage, it is unlikely that a greenhouse was located within the project area. As such, same is not considered an environmental concern.
- Building Permit No. 9776 – dated January 23, 1962 to erect the Field House.
- Building Permit No. 10561 – dated May 18, 1966 to erect four (4) cottages. Associated C/O No. 9626 was issued on September 19, 1966.
- Building Permit No. 10592 – dated July 7, 1966 to construct an addition (approximately 15-feet x 41-feet) to the Field House.
- Building Permit No. 11172 – dated July 8, 1969 to erect a three-story building (Ellis Hall). The associated C/O was issued on June 17, 1970.
- Building Permit No. 11201 – dated September 2, 1969 to demolish the three-car garage. Based upon a review of the historic aerial photographs, it is assumed that the associated residence was also demolished under this permit.
- Site Plan, dated 1956, by Richard T. Leblie A.I.A., depicts the proposed cottages and indicates that same will be connected to the municipal sewer, located to the east of the subject building.
- Topographic Map of Property, dated June 6, 1970, by Frederick R. Pokorny, depicts St. Paul's School and Ellis Hall on the subject property.

Nassau County Fire Marshal

A FOIL application was submitted to the Nassau County Fire Marshal on July 16, 2019. No response has been received from this agency, to date. A response was received from this agency on July 18, 2019, which noted that the Nassau County Fire Marshal has no records of underground storage tanks, aboveground storage tanks, discharges/releases of petroleum and hazardous materials spills for the subject property.

Nassau County Department of Health

A FOIL application was submitted to the Nassau County Department of Health (NCDH) on July 16, 2019. No response has been received from this agency, to date. Should pertinent records be received which alter the findings or conclusions of this Phase I ESA, same will be forwarded as an addendum.

New York State Department of Environmental Conservation, Region One

The EDR database report (see Section 5.2) identified one New York State Department of Environmental Conservation (NYSDEC) spill incident with the potential to be associated with the overall property. According to the EDR database report, NYSDEC Spill No. 10-07043 is associated with 36 Cathedral Avenue in Garden City. As previously indicated, the Nassau County Tax Assessor records identify both the overall property and a property located approximately one-quarter mile southeast of the overall property with the street address of 36 Cathedral Avenue. Although the overall property is commonly identified by the street address of 295 Stewart Avenue, in an effort to obtain additional information in association with NYSDEC Spill No. 10-07043, on May 5, 2019, VHB submitted a FOIL requests to the NYSDEC. A spill report received from the NYSDEC was reviewed on July 16, 2019. The spill report indicates that Spill No. 10-07043 was reported on September 30, 2010 following the release of approximately five gallons of transformer oil within a transformer vault owned by National Grid and/or LIPA (now PSEG). The spill was issued a letter of no further action on December 30, 2011. No additional information is provided in the EDR database report or the spill record provided by the NYSDEC, and it is unknown if this spill is associated with the overall property or with the site located approximately one-quarter mile southeast of the overall property. However, based upon the minimal quantity released, and as the release occurred within a transformer vault, it is unlikely that this incident presents a significant environmental risk to the overall property.

Adjacent Properties

The EDR database report (see Section 5.2) did not identify any spills on adjacent properties which warranted submission of a FOIL request to the NYSDEC.

4.2 Sanborn Fire Insurance Map Review

EDR was retained to provide historical Sanborn maps of the overall and adjacent properties. Sanborn maps were provided for the years 1925, 1939, 1950, 1961 and 1969 which depict an area in the southeastern portion of the overall property. The

remaining portions of the overall property and adjacent sites are not depicted on the Sanborn maps.

The 1925 through 1961 Sanborn maps depict the westernmost portion of the subject building and Cluett Hall. Cluett Hall is depicted as a gymnasium, and the two buildings are connected via a passageway. In addition, Madison Avenue is depicted to the west of the aforementioned buildings and is likely the present-day paved driveway with parking spaces. The 1969 Sanborn map depicts Cluett Hall as an auditorium, and the Field House has been constructed to the north of Cluett Hall. The Field House is identified on this map as a gymnasium constructed in 1962. No additional information is provided on the Sanborn maps.

A copy of the EDR Historical Sanborn Map search is included in Appendix D.

4.3 Historical Aerial Photograph Review

EDR conducted a search and provided copies of available historical aerial photographs showing the overall property and surrounding properties. VHB reviewed aerial photographs available from EDR (1938, 1940, 1947, 1951, 1953, 1962, 1966, 1976, 1980, 1984, 1994, 2006, 2009, 2013 and 2017) to identify information regarding past uses of the overall property and surrounding properties to determine if historical usage represented an environmental risk. Copies of the EDR Historical Aerial Photograph search are included in Appendix E.

The following is a summary of information provided within the aforementioned historical aerial photographs:

Date	Comments
1938 through 1953	**Overall Property:** The southeastern portion of the overall property is improved with the St. Paul's Cathedral Building (the subject building) and Cluett Hall. A roadway to the west of Cluett Hall and originating at Stewart Avenue traverses the overall property from north to south. In addition, two buildings are present to the northwest of Cluett Hall, along the aforementioned roadway. Based upon the information provided by the Incorporated Village of Garden City Building Department, these buildings are assumed to be a residence and associated garage. Areas immediately surrounding the two aforementioned buildings consist of vegetated areas. The northeast, central and western portions of the overall property consist of landscaped recreational areas, with a baseball diamond and potential running track visible. **Surrounding Properties:** Stewart Avenue is present to the south of the overall property, with moderate residential development beyond. In addition, portions of the existing Garden City school campus are present to the southeast. Areas to the north consist of vacant land. Rockaway Avenue is present to the east of the overall property, with several residences and portions of the existing golf course beyond. Dense residential development is visible to the west of the overall property.

Date	Comments
1962	**Overall Property:** The Field House appears to be under construction to the north of Cluett Hall, and several of the existing cottages have been constructed to the north of the subject building and northeast of the Field House and Cluett Hall. The roadway which previously traversed the site from south to north appears to stop at the northernmost portion of the Field House. The remaining portions of the overall property are consistent with the 1953 aerial photograph depictions. **Surrounding Properties:** A residential development has been constructed to the north of the overall property. The remaining surrounding properties are generally consistent with their 1953 aerial photograph depictions.
1966	**Overall Property:** Construction of the Field House has been completed. The remaining portions of the overall property are consistent with the 1962 aerial photograph. **Surrounding Properties:** The surrounding properties are generally consistent with their 1962 aerial photograph depictions.
1976	**Overall Property:** The remaining cottages have been constructed to the north of the subject building and to the northeast of Cluett Hall and the Field House. In addition, Ellis Hall has been constructed to the east of the subject building. The residence and associated garage to the northwest of Cluett Hall have been demolished. **Surrounding Properties:** Surrounding properties are generally consistent with their 1966 aerial photograph depictions with the exception of visible additions to the Garden City school located southeast of the overall property.
1980 through 1994	**Overall Property:** Additional recreational fields are visible in the northern and northwestern portions of the overall property, and paved driveways have been constructed between the on-site buildings. The remaining portions of the overall property are generally consistent with the 1976 aerial photograph depictions. **Surrounding Properties:** The surrounding properties are generally consistent with their 1976 aerial photograph depictions.
2006 through 2013	**Overall Property:** A larger parking area and a small playground have been constructed to the west of the existing buildings. The remaining portions of the overall property are consistent with their 1994 aerial photograph depictions. **Surrounding Properties:** The surrounding properties are generally consistent with their 1994 aerial photograph depictions.
2017	**Overall Property:** Ellis Hall has been demolished. The remaining portions of the overall property are consistent with their 2013 aerial photograph depictions. **Surrounding Properties:** The surrounding properties are generally consistent with their 2013 aerial photograph depictions.

Based upon a review of historic aerial photographs, the overall property was improved with the subject building and Cluett Hall by 1938, with the northeastern, central and western portions of the overall property consisting of landscaped recreational areas. A roadway to the west of Cluett Hall and originating at Stewart Avenue traversed the overall property from north to south. In addition, a residence and associated garage were present to the northwest of Cluett Hall, along the aforementioned roadway by 1938. In 1962, the Field House was under construction

to the north of Cluett Hall, and several of the existing cottages were constructed to the north of the subject building and northeast of the Field House and Cluett Hall. The roadway which previously traversed the site from south to north appears to stop at the northernmost portion of the Field House by 1962. By 1966, the remaining cottages had been constructed, and by 1969 Ellis Hall was present to the east of the subject building. The residence and associated garage to the northwest of Cluett Hall was demolished between 1966 and 1976. Driveways were added between the on-site buildings and additional recreational fields were visible by 1980. Between 1994 and 2006, a larger parking area and a small playground were constructed to the west of the existing buildings, and between 2013 and 2017 Ellis Hall was demolished.

Surrounding properties to the west have historically consisted of dense residential development. The area to the north of the subject property consisted of vacant land until circa 1962 when a residential development was present. Stewart Avenue was present to the south of the overall property by 1938, with moderate residential development beyond. The existing Garden City school campus has been present to the southeast of the overall property since at least 1938. To the east, Rockaway Avenue has been present since at least 1938, with several residences and a golf course beyond.

4.4 Previous Environmental Reports

No previous environmental reports were provided to VHB as part of this Phase I ESA.

4.5 Activity and Use Limitation

A search was conducted for activity and use limitations (AULs) associated with the subject property, more specifically institutional controls (ICs) and/or engineering controls (ECs), which have been placed upon the overall property as a result of environmental issues identified at the subject property. The search for environmental liens and AULs included a review of information available from the Nassau County Tax Assessor records and the EDR database report.

Based upon a review of the above information, no AULs or environmental liens were identified for the subject property.

4.6 Summary of Site History

Based on reviews of municipal records, Sanborn fire insurance maps, historical aerial photographs and owner-supplied information, the subject building was constructed in the southeastern portion of the overall property circa 1883, with Cluett Hall constructed just west of the subject building circa 1898. Cluett Hall was originally

utilized as a gymnasium. A residence and associated garage were constructed to the northwest of Cluett Hall circa 1928, along a roadway which originated at Stewart Avenue traversed the overall property from north to south. The southernmost cottages were constructed circa 1957, and the Field House was constructed to the north of Cluett Hall circa 1962. By 1962, the roadway which previously traversed the site from south to north appears to stop at the northernmost portion of the Field House. By 1966, the remaining cottages had been constructed, and the residence and associated garage located to the northwest of Cluett Hall were demolished circa 1969. Ellis Hall was constructed to the east of the subject building circa 1969. By 1980, driveways were added between the on-site buildings and additional recreational fields were present. A larger parking area and a small playground were constructed to the west of the existing buildings circa 2006, and Ellis Hall was demolished in 2014. Landscaped, recreational areas have been historically been present on the western, northern and northeastern portions of the overall property.

5.0

Regulatory Agency Database Search

EDR was retained to provide a computerized database search of the project area within an ASTM-standard radius of the subject property (Appendix F). A list of the databases searched and the search radius is shown on the summary table below. VHB reviewed the database output to determine if the subject property appears on any of the regulatory agency lists.

5.1 Federal Databases

Agency	Listing Name or Database Searched	Abbreviation	Search Distance	Subject Property Listed?	No. of Sites within the Search Radius
USEPA	National Priorities List Sites, including Proposed and Delisted Sites	NPL	1.0 mile	No	1 NPL 1 Delisted NPL
USEPA	Superfund Enterprise Management System, including No Further Action Sites	SEMS and SEMS-ARCHIVE	0.5 mile	No	0 SEMS 0 SEMS-ARCHIVE
USEPA	Corrective Action Reports	CORRACTS	1.0 mile	No	0
USEPA	2020 Corrective Action Program List	2020 COR ACTION	0.25 mile	No	0
USEPA	Federal Facility Site Information	FFSI	1.0 mile	No	0
USEPA	Resource Conservation and Recovery Act - Treatment, Storage and Disposal Facilities	RCRA-TSDF	0.5 mile	No	0

Agency	Listing Name or Database Searched	Abbreviation	Search Distance	Subject Property Listed?	No. of Sites within the Search Radius
USEPA	Resource Conservation and Recovery Act - Small/Large Quantity, Conditionally Exempt Small Quantity and Former Hazardous Waste Generators	RCRA SQG/LQG/CESQG/ NonGen	0.25 mile	**Yes**	1 LQG 0 SQG 1 CESQG 0 NonGen
USEPA	Engineering Control Sites	USEC	0.5 mile	No	0
USEPA	Institutional Control Sites	USIC	0.5 mile	No	0
USGS	Department of Defense Sites	DOD	1.0 mile	No	0
USACE	Formerly Used Defense Sites	FUDS	1.0 mile	No	0
USEPA	Brownfields Sites	US Brownfields	0.5 mile	No	0
USDOJ	Superfund (CERCLA) Consent Decrees	CONSENT	1.0 mile	No	0
USEPA	Superfund (CERCLA) Records of Decision	ROD	1.0 mile	No	2
USDOE	Mines Master Index File	UMTRA	0.5 mile	No	0
USDOE	Formerly Utilized Sites Remedial Action Program	FUSRAP	1.0 mile	No	0
USEPA	Open Dump Inventory	ODI	0.5 mile	No	0
US NAVY	Land Use Control Information System	LUCIS	0.5 mile	No	0
USEPA	Mines Master Index File	MINES	0.25 mile	No	0
FEMA	FEMA Underground Tank Database	FEMA-UST	0.25 mile	No	0
USEPA	Fuels Program Registered Listing	FUELS PROGRAM	0.25 mile	No	0

The overall property is identified on the RCRA-NonGen database. RCRA information is the USEPA's comprehensive information and Solid Waste Amendments (HSWA) of 1984. The database includes selective information on-site which generate, transport, store, treat and/or dispose of hazardous waste as defined by RCRA. RCRA no longer regulated hazardous waste generators (RCRA-NonGens) sites do not presently generate hazardous waste. The overall property is identified on the RCRA-NonGen database as "Ellis Hall at Saint Pauls," 295 Stewart Avenue, Garden City. Based upon the information provided in the EDR database report, in 2014, wastes containing polychlorinated biphenyls (PCBs), ignitable wastes, corrosive wastes, reactive wastes, and wastes containing chromium, lead, mercury and silver were generated. Science laboratories were formerly located within Ellis Hall, and Ellis Hall was demolished in 2014. As such, it is assumed that the generated wastes are associated with removal of materials including science laboratory chemicals prior to or during demolition of

this building. There are no reported violations associated with this listing. In addition, as Ellis Hall was constructed in 1969, it is assumed that this building was historically connected to the municipal sewer system and did not utilize on-site sanitary systems. As such, the listing of the overall property on the RCRA-NonGen database due to the generation of the aforementioned wastes is not considered a REC.

In addition to the 21 federal databases with search radii of one-quarter of a mile to one mile, 21 additional federal databases were searched to determine if the subject property was listed. These databases include Federal Superfund Liens (NPL Liens), Emergency Response Notification System (ERNS), Hazardous Material Information Reporting System (HMIRS), Enforcement and Compliance History Information (ECHO), Toxic Chemical Release Inventory System (TRIS), Toxic Substances Control Act (TSCA), TSCA Tracking System (FFTS), Section 7 Tracking System (SSTS), Integrated Compliance Information System (ICIS), Radiation Information Database (RADINFO), Historic FTTS sites (HISTFTTS), US Department of Transportation Incident and Accident Date (DOT OPS), Clandestine Drug Labs (CDL), Historical Clandestine Drug Labs (HCDL), CERCLA Lien information (LE INS2), PCB Activity Database System (PADS), Material License Tracking System (MLTS), Facility Index List (FINDS), RCRA Administrative Action Tracking System (RAATS), PCB Transformer Registration Database (PCBTRD), Coal Ash – DOE (CADOE) and Financial Assurance Information Listing (FAIL). The overall property is identified on the FINDS and ECHO databases.

The FINDS database is a compilation of information contained in several major and minor federal environmental databases. It contains some facility information, but mostly provides leads to the individual databases or other sources which contain more information. EDR includes the following minor databases in the FINDS index: Permit Compliance System (PCS); Aerometric Information Retrieval System (AIRS) Facility Subsystem (AFS); environment statute civil and criminal enforcement dockets (DOCKET and C-DOCKET); Federal Underground Injection Control (FURS); Federal Facilities Information System (FFIS); State Environmental Laws and Statues (STATE); and PCB Activity Data System (PADS). The overall property is identified on the FINDS database as "Ellis Hall at Saint Pauls" due to its inclusion on the RCRA-NonGen database. As such, this listing is not considered a REC.

The ECHO database provides integrated compliance and enforcement information for approximately 800,000 facilities in the United States. The overall property is included on the ECHO database as "Ellis Hall at Saint Pauls." There are no violations reported in association with this database listing. As such, same is not considered a REC.

A review of the EDR database report has revealed that there are one NPL site, one delisted NPL site and two ROD sites within one mile; and one RCRA-LQG site and one RCRA-CESQG site within one-quarter mile of the overall property.

National Priorities List (NPL) and Delisted NPL

The NPL database contains a list of sites identified for priority cleanup under the Superfund program. The delisted NPL database includes facilities where no further response is necessary. The one NPL site and one delisted NPL site located within one mile of the overall property are described below:

- Genesco Inc Site 11530, 150 Fulton Avenue, Garden City Park. This NPL site is located approximately 0.54 mile west-northwest of the overall property and crossgradient with respect to groundwater flow direction. According to the information provided in the EDR database report, this facility is a former knotting mill that utilized tetrachloroethene (PCE) in cutting mill operations. During a groundwater investigation conducted by the NCDH beginning in 1991, this site was identified as a potential source of volatile organic compounds (VOCs) in groundwater. Further investigation activities identified PCE in sediments within an on-site drywell. Remediation activities have included the installation of a soil vapor extraction / air sparge (SVE/AS) system which operated until 2001. The EDR database report indicates that the SVE/AS system addressed soil and shallow groundwater impacts. Remediation of off-site groundwater impacts is ongoing. However, based upon the distance of this site from the overall property and its location as crossgradient with respect to groundwater flow direction, this site is unlikely to present a significant environmental risk to the overall property.

- Jackson Steel, 435 First Street, Mineola. This delisted NPL site is located approximately 0.74 mile north of the overall property. According to the EDR database report, this site is a former manufacturing facility that ceased operations in 1991. Subsurface investigation activities conducted at this site identified the presence of PCE, trichloroethene (TCE), 1,1,1-trichloroethene, 1,2-dichloroethylene and 1,1-dichlorothane in on-site drywells and soils at depths of up to 40 feet bgs and in groundwater. Remediation of this site is considered complete with soil concentrations meeting NYSDEC soil standards for commercial use and meeting NYSDEC groundwater standards by 2009. Residual contamination is being managed through a Site Management Plan. Groundwater flow direction beneath this site was determined to be to the southwest. As such, the overall property is located crossgradient with respect to groundwater flow direction. Based upon the distance, the crossgradient location and the remedial status of this site, same is unlikely to present a significant environmental risk to the overall property.

Record of Decision (ROD) Sites

The ROD is a public document that explains the cleanup methods available to a Superfund site. The information included in a ROD is the result of information obtained during the investigation and feasibility phase. The two ROD sites identified in the EDR database report are Geneso Inc Site 11530 and Jackson Steel, which were discussed under their associated NPL and delisted NPL database listings, above.

Based upon the information provided in the EDR database report, these sites are unlikely to present a significant environmental risk to the overall property.

Resource Conservation and Recovery Act – Large Quantity and Conditionally Exempt Small Quantity Hazardous Waste Generators (RCRA-LQG and RCRA-CESQG)

RCRA information is the USEPA's comprehensive information and Solid Waste Amendments (HSWA) of 1984. The database includes selective information on-site which generate, transport, store, treat and/or dispose of hazardous waste as defined by RCRA. RCRA large quantity hazardous waste generators (RCRA-LQGs) generate over 1,000 kilograms (kg) of hazardous waste or over one kg of acutely hazardous waste per month. RCRA conditionally exempt small quantity hazardous waste generators (RCRA-CESQGs) generate less than 100 kg of hazardous waste, or less than one kg of acutely hazardous waste per month. There are no violations reported for the two RCRA facilities identified in the EDR database report, neither site is located adjacent to the overall property and there is no evidence in the EDR database report that suggests these sites present a significant environmental risk to the overall property.

There were no additional federal database listings in the EDR database report.

5.2 New York State Databases

Agency	Listing Name or Database Searched	Abbreviation	Search Distance	Subject Property Listed?	No. of Sites within the Search Radius
NYSDEC	Inactive Hazardous Waste Disposal Sites, including De-listed Sites	SHWS	1.0 mile	No	10 SHWS 0 Del SHWS
NYSDEC	Vapor Intrusion Legacy Site List	VAPOR	1.0 mile	No	0
NYSDEC	Hazardous Substance Waste Disposal Site	HSWDS	0.5 mile	No	0
NYSDEC	Solid Waste Facilities/Landfill Sites	SWF/LF	0.5 mile	No	1
NYSDEC	Registered Recycling Facility List	SWRCY	0.5 mile	No	0
NYSDEC	Registered Waste Tire Storage Facility List	SWTIRE	0.5 mile	No	0
NYSDEC	Leaking Underground Storage Tanks, including Historical LTANKS	LTANKS	0.5 mile	No	25 LTANKS
NYSDEC	Petroleum Bulk Storage - Underground and Aboveground Storage Tank Databases	PBS UST/AST	0.25 mile	**Yes**	8 USTs 3 ASTs
NYSDEC	Chemical Bulk Storage - Underground and Aboveground Storage Tank Databases	CBS UST/AST	0.25 mile	No	0 UST 0 AST
NYSDEC	Major Oil Storage Facility - Underground and Aboveground Storage Tank Databases	MOSF UST/AST	0.5 mile	No	0 UST 0 AST
NYSDEC	Registry of Engineering Controls	NYEC	0.5 mile	No	0
NYSDEC	Registry of Institutional Controls	NYIC	0.5 mile	No	0
NYSDEC	Voluntary Cleanup Agreements	VCP	0.5 mile	No	1
NYSDEC	Environmental Restoration Program	ERP	0.5 mile	No	0
NYSDEC	State Brownfields Site List	Brownfields	0.5 mile	No	0

Agency	Listing Name or Database Searched	Abbreviation	Search Distance	Subject Property Listed?	No. of Sites within the Search Radius
NYSDEC	Spills Information Database, including Historic Spills Database	NYSPILLS	0.125 mile	**Yes**	8 NYSPILLS
NYSDEC	Facility and Manifest Data	MANIFEST	0.25 mile	**Yes**	5
NYSDEC	Registered Drycleaning Facilities	DRYCLEANERS	0.25 mile	No	0
NYSDEC	Coal Ash Disposal Sites List	CADS	0.5 mile	No	0

The overall property is identified on the PBS-UST, NYSPILLS and MANIFEST databases.

Spills Information Database (NYSPILLS)

This database contains information regarding spills reported to the NYSDEC, including chemical and petroleum spills incidents. The NYSPILLS database includes spills active as of April 1, 1986, as well as spills occurring since this date. The EDR database report identified one NYSDEC spill incident with the potential to be associated with the overall property. According to the EDR database report, NYSDEC Spill No. 10-07043 is associated with 36 Cathedral Avenue in Garden City. As previously indicated, the Nassau County Tax Assessor records identify both the overall property and a property located approximately one-quarter mile southeast of the overall property with the street address of 36 Cathedral Avenue. Although the overall property is commonly identified by the street address of 295 Stewart Avenue, in an effort to obtain additional information in association with NYSDEC Spill No. 10-07043, on May 5, 2019, VHB submitted a FOIL requests to the NYSDEC. A spill report received from the NYSDEC was reviewed on July 16, 2019. The spill report indicates that Spill No. 10-07043 was reported on September 30, 2010 following the release of approximately five gallons of transformer oil within a transformer vault owned by National Grid and/or LIPA (now PSEG). The spill was issued a letter of no further action on December 30, 2011. No additional information is provided in the EDR database report or the spill record provided by the NYSDEC, and it is unknown if this spill is associated with the overall property or with the site located approximately one-quarter mile southeast of the overall property. However, based upon the minimal quantity released, and as the release occurred within a transformer vault, it is unlikely that this incident presents a significant environmental risk to the overall property.

Petroleum Bulk Storage – Underground Storage Tanks and Aboveground Storage Tanks (PBS-UST and PBS-AST)

The inclusion of a site on the PBS-UST/AST lists means that the site has one or more registered storage tanks. These databases do not indicate leaks, spills, or other

violations. The overall property is identified on the PBS-UST database as St. Paul's School, 295 Stewart Avenue, Garden City. The EDR database report indicates that the overall property is registered with one UST; however, the capacity, contents and installation details are not provided. During the visual inspection on June 12, 2019, VHB identified one fuel oil UST located to the south of the subject building which is equipped with an overfill alarm. Boilers within the basement of the subject building appeared to be dual-fired natural gas and fuel oil boilers. No evidence of leaks or release were identified in association with the on-site fuel oil UST, and there is no record of release in association with any on-site tanks in the EDR database report. As such, the presence of the fuel oil UST is considered a BER.

Facility Manifest Information (MANIFEST)

The MANIFEST database provides information on hazardous waste shipments and the generators of such shipments, as well as tracking the waste transported and listing the waste disposal facility. The overall property is identified on the MANIFEST database as "Ellis Hall at Saint Pauls," 295 Stewart Avenue. As previously indicated under the overall property's RCRA-NonGen database listing, in 2014, wastes containing PCBs, ignitable wastes, corrosive wastes, reactive wastes, and wastes containing chromium, lead, mercury and silver were generated. Science laboratories were formerly located within Ellis Hall, and Ellis Hall was demolished in 2014. As such, it is assumed that the generated wastes are associated with removal of materials including science laboratory chemicals prior to or during demolition of this building. There are no reported violations associated with this listing. In addition, as Ellis Hall was constructed in 1969, it is assumed that this building was historically connected to the municipal sewer system and did not utilize on-site sanitary systems. As such, the listing of the overall property on the RCRA-NonGen database due to the generation of the aforementioned wastes is not considered a REC.

In addition to the 19 NYS databases with search radii of one-eighth of a mile to one mile, seven additional NYS databases, the New York Spill Liens database (NY LIENS), the State Pollutant Discharge Elimination System (SPDES), Air Emissions Data (AIRS), New York Financial Assurance Information Listing (NYFAIL), Historic Aboveground Storage Tanks (Hist-AST), Historic Underground Storage Tanks (Hist-UST) and Underground Injection Control Wells (UIC) were searched to determine if the subject property was listed. The overall property was not listed on any of the additional 19 NYS databases.

A review of the EDR database report has revealed that there are ten SHWS facilities within one mile; one SWF/LF site, 25 LTANKS sites and one VCP site within one-half mile; eight PBS-UST sites, three PBS-AST sites and five MANIFEST sites within one-quarter mile; and eight NYSPILLS sites within one-eighth mile of the overall property.

New York State Hazardous Waste Sites (SHWS)

The SHWS database is the State's equivalent to CERCLIS. These sites may or may not already be listed on the federal CERCLIS list. Priority sites planned for cleanup using state funds (state equivalent of Superfund) are identified along with sites where cleanup will be paid for by potentially responsible parties. The data come from the Department of Environmental Conservation's Inactive Hazardous Waste Disposal Sites in New York State. None of the 10 SHWS facilities identified in the EDR database report are located adjacent to the overall property and each is located greater than one-quarter mile from same. In addition, nine of the 10 sites are located crossgradient or downgradient of the overall property, and there is no evidence in the EDR database report that suggests these sites present a significant environmental risk to the overall property. The one upgradient SHWS facility is described below:

- K-Garden City MGP, Hilton Avenue and 11th Street, Garden City, located approximately 0.37 mile east-northeast and upgradient/crossgradient of the overall property. This site is a former gas plant that operated from 1874 to 1906. The site utilized gasoline, rather than coal, to produce natural gas. Site characterization activities identified no contamination on this site which required further action, and the NYSDEC issued a letter of no further action in October 2001. As such, this site is unlikely to present a significant environmental risk to the overall property.

Solid Waste Facilities/Landfill Sites (SWF/LF)

The SWF/LF records typically contain an inventory of solid waste disposal facilities or landfills in a particular state. Depending on the state, these may be active or inactive facilities or open dumps that failed to meet RCRA Subtitle D Section 4004 criteria for solid waste landfills or disposal sites. The one site identified on the SWF/LF database is Garden City Compost, located approximately 0.24 mile southeast of the overall property and crossgradient with respect to groundwater flow direction. This site is an active composting facility. Based upon the distance and crossgradient location, this site is unlikely to present a significant environmental risk to the overall property.

Leaking Underground Storage Tanks (LTANKS)

LTANKs records contain an inventory of reported leaking storage tank incidents. They can be either leaking underground storage tanks (USTs) or leaking aboveground storage tanks (ASTs). The causes of the incidents are tank test failures, tank failures or tank overfills. The NYSDEC issued a letter of no further action for each of the 25 LTANKS sites listed in the database report and there is no evidence in the EDR database report that suggests these sites present a significant environmental risk to the overall property. In addition, 24 of the 25 LTANKS sites are not located adjacent to the overall property. The one adjacent LTANKS site is summarized as follows:

- NYSDEC Spill Nos. 99-12735 and 99-12752, Depp Residence, 18 Saint Pauls Place, located adjacent to the north and upgradient with respect to groundwater flow direction. According to the information provided in the EDR database report, these two spill numbers are associated with the same incident. The spills were reported on February 8, 2000 due to a fuel oil tank failure. The tank and approximately 1.8 tons of contaminated soil were removed, and the NYSDEC issued a letter of no further action for each of these spill incidents on April 26, 2000. As this release has been remediated, it is unlikely that same presents a significant environmental risk to the overall property.

Voluntary Cleanup Program (VCP)

The VCP was developed by New York to enhance private sector cleanup of brownfield sites by enabling parties to remediate sites using private rather than public funds and to reduce development pressures. The one VCP site identified within one-half mile of the overall property is "St. Marys School," 37 Cathedral Avenue, located approximately 0.43 mile southeast of the overall property and crossgradient with respect to groundwater flow direction. The EDR database report indicates this site is a Class N site, which is a site requiring no further action at this time. As such, and based upon the distance and crossgradient location, it is unlikely that this site presents a significant environmental risk to the overall property.

Petroleum Bulk Storage – Underground Storage Tanks and Aboveground Storage Tanks (PBS-UST and PBS-AST)

The inclusion of a site on the PBS-UST/AST lists means that the site has one or more registered storage tanks. These databases do not indicate leaks, spills, or other violations. There are eight PBS-UST and three PBS-AST facilities listed in the EDR database report. Seven of the eight PBS-UST facilities and the three PBS-AST facilities are not located adjacent to the overall property, and there is no reported evidence that suggests that these sites are a significant environmental risk to the overall property. The one adjacent PBS-UST facility is identified as "Garden City Jr H.S.," Cherry Valley Avenue, located adjacent to the southeast of the overall property and crossgradient with respect to groundwater flow direction. According to the EDR database report, this site is registered with one active, fiberglass reinforced plastic (FRP) UST which was installed in 1988 and is currently in-service. No additional information is provided. However, based upon the location as crossgradient, this tank is unlikely to present a significant environmental risk to the subject property.

Facility Manifest Information (MANIFEST)

The MANIFEST database provides information on hazardous waste shipments and the generators of such shipments, as well as tracking the waste transported and listing the waste disposal facility. Four of the five MANIFEST sites are not located adjacent to the overall property and are unlikely to present a significant environmental risk to same. The one adjacent MANIFEST site is Garden City Public School, 56 Cathedral

Avenue, located adjacent to the southeast of the overall property and crossgradient with respect to groundwater flow direction. The EDR database report indicates that waste oil was removed from this site in 1986. No additional information is provided and there is no evidence in the EDR database report that suggests this site presents a significant environmental risk to the overall property.

New York Spills Information Database (NYSPILLs)

This database contains information regarding spills reported to the NYSDEC, including chemical and petroleum spills incidents. The NYSPILLS database includes spills active as of April 1, 1986, as well as spills occurring since this date. The NYSDEC issued a letter of no further action for each of the eight NYSPILLs sites identified in the EDR database report. In addition, none of the NYSPILLS sites are located adjacent to the overall property and there is no evidence in the EDR database report that suggests these sites present a significant environmental risk to the overall property.

There were no additional state database listings in the EDR database report.

5.3 Tribal Records and EDR Proprietary Databases

Agency	Listing Name or Database Searched	Abbreviation	Search Distance	Subject property Listed?	No. of Sites within the Search Radius
USGS	Indian Reservations	IRESERVE	1.0 mile	No	0
USGS	Indian Reservation - Leaking Underground Storage Tanks	ILTANKS	0.5 mile	No	0
USGS	Indian Reservation - Registered Underground Storage Tanks	IUST	0.25 mile	No	0
USGS	Indian Reservation – Voluntary Cleanup Program Sites	IVCP	0.5 mile	No	0
USGS	Indian Reservation – Open Dump Inventory Sites	IODI	0.25 mile	No	0
EDR	Manufactured Gas Plants	MGP	1.0 mile	No	2
EDR	US Historical Auto Stations	HAS	0.25 mile	No	0
EDR	US Historical Cleaners	HCL	0.25 mile	No	0

The overall property was not identified under the tribal records and EDR proprietary databases.

Two MGP sites were identified within one mile of the overall property.

Manufactured Gas Plant (MGP)

The EDR Proprietary MGP database includes records of coal gas plants compiled by EDR's researchers. MGPs were used in the United States from the 1900s to 1950s to produce a gas that could be distributed and used as fuel. These plants used whale oil, rosin, coal, or a mixture of coal, oil, and water that also produced a significant amount of waste. Many of the byproducts of the gas production, such as coal tar, sludges, oils and other compounds are potentially hazardous to human health and the environment. The byproduct from this process was frequently disposed of directly at the plant site and can remain or spread slowly, serving as continuous source of soil and groundwater contamination. The two sites identified on the MGP database are summarized as follows:

- LILCO Garden City, Hilton Avenue and 11th Street, Garden City, located approximately 0.37 mile east-northeast and upgradient/crossgradient of the overall property. This site was previously discussed under its associated SHWS database listing. Based upon the information provided in the EDR database report, there was no contamination identified on this site which required further action, and the NYSDEC issued a letter of no further action in October 2001. As

such, this site is unlikely to present a significant environmental risk to the overall property.

- LILCO Hempstead, located approximately 0.91 mile southeast of the overall property and crossgradient with respect to groundwater flow direction. An address is not provided for this site, and there is no information provided in the EDR database report regarding this listing. However, based upon the distance and crossgradient location, it is unlikely that this site presents a significant environmental risk to the overall property.

5.4 Orphan Site Summary

Orphan sites are those sites where due to poor or inadequate address information the location of the property cannot be determined sufficiently for it to be included on the radius map. However, sites with similar street names or zip codes are summarized in the database report as these sites may present environmental risks to the subject property. The Orphan Summary identified three sites with inadequate address information. Based on a review of the Orphan Summary and available address information, it was determined that the listed sites are not located adjacent to the overall property and are unlikely to present a significant environmental concern to the overall property.

6.0

Site Reconnaissance

6.1 Visual Inspection

VHB representatives Heather Waldmann and Stephen Kaplan visually inspected the subject property on June 12, 2019. As previously indicated, the Incorporated Village of Garden City is proposing to repurpose the St. Paul's Cathedral Building (the subject building). The current proposal includes the transformation of this building and the area immediately north into the "Centre at St. Paul's", a recreational facility to be utilized by the community. Portions of the building are proposed to be preserved, with the remaining portions demolished. As such, the visual inspection focused on the subject building and the immediate surrounding area. Interior access was only provided to the St. Paul's Cathedral Building. Information regarding the existing on-site buildings is provided, below.

St. Paul Cathedral Building

Significant damage and deterioration were observed within the subject building. Due to concerns regarding the interior structural integrity of the subject building, the third and fourth floor of the subject building were not accessible and were not visually inspected by VHB. In addition, several areas within the basement of the subject building were inaccessible.

The subject building is a four-story building with basement, located in the southeastern portion of the overall property. Constructed circa 1883, this is the largest building on the overall property. The basement of this building was observed to consist of utility areas, storage areas, suspected staff living quarters, classrooms, a locker room, food preparation and kitchen support areas, and maintenance areas. Sewer access points were also identified within the basement of the subject building. A cathedral is located on the second floor of the overall building, with the remaining visually inspected portions of the subject building consisting of classrooms, dormitories, common areas, and kitchen areas. This building has been vacant since circa 1991.

It should also be noted that a partially above-grade brick structure with a sealed concrete cover was observed to the north of the subject building. It is assumed that this structure is associated with an access point for on-site utilities.

Cluett Hall

Cluett Hall was constructed circa 1898 and was originally utilized as a gymnasium. This building is currently occupied by several tenants and was not accessed during the visual inspection.

Field House

The Field House was constructed circa 1962 and is located directly north of Cluett Hall. This building is currently occupied by several tenants and was not accessed during the visual inspection.

Cottages

The cottages are located to the north of the St. Paul's Cathedral Building, and northeast of the Field House and Cluett Hall. The three southernmost cottages were constructed by 1962, and the three northernmost cottages were constructed by 1976. These buildings are currently utilized as the Garden City Recreation Department and Administration Buildings and the interior portions of these buildings were not visually inspected by VHB.

Paved driveways and parking areas are present in the southeastern portion of the overall property, connecting the on-site buildings. In addition, a small playground area is present to the west of the on-site buildings. The northeastern, central and western portions of the overall property are utilized as recreational fields and landscaped areas.

6.2 Surrounding Land Use

North: Residences along St. Pauls Place.

South: Stewart Avenue, with residential properties and a school beyond.

East: Rockaway Avenue, with residences and a golf course beyond.

West: Residential properties along Hampton Road.

6.3 Interviews

Interior access to the subject building was provided by a representative of the Incorporated Village of Garden City, who identified himself as Tommy. According to the representative of the overall property, the original slate roof was replaced with an asphalt shingle roof in the 1970s. The representative also confirmed the location of the observed fuel oil UST located to the south of the subject building, indicated that the subject building was previously connected to the municipal sewer system and was serviced by public water, and confirmed that the subject building has been vacant since the Incorporated Village of Garden City purchased the site. Additional information provided by the representative is provided in the appropriate section(s) of this Phase I ESA.

6.4 Summary of Environmental Site Features

6.4.1 Hazardous Materials Handling, Storage and Disposal

Storage of various hazardous materials were observed within several areas within the basement of the subject building. These materials included paints, varnishes, cleaning agents such as ammonia, bleach and oven/grill cleaners, strippers and solvents, mastics, and flashing cements. The presence of these materials is considered a BER, and these materials should be removed from the subject building and disposed in accordance with all applicable regulations.

No other evidence of hazardous materials handling, storage and disposal was observed within the subject building during the visual inspection.

6.4.2 Underground and Aboveground Storage Tanks

The overall property is identified on the PBS-UST database as St. Paul's School, 295 Stewart Avenue, Garden City. The EDR database report indicates that the overall property is registered with one UST; however, the capacity, contents and installation details are not provided. During the visual inspection on June 12, 2019, VHB identified one fuel oil UST located to the south of the subject building which is equipped with an overfill alarm. Boilers within the basement of the subject building appeared to be dual-fired natural gas and fuel oil boilers. No evidence of leaks or release were identified in association with the on-site fuel oil UST, and there is no record of release in association with any on-site tanks in the EDR database report. As such, the presence of the fuel oil UST is considered a BER.

Natural gas service was observed on the southern façade of the subject building, and ovens within the basement of the subject building were determined to have previously utilized natural gas.

6.4.3 Utilities and Sanitary and Stormwater Disposal Facilities

Utilities Provided to the Site

- Electricity is available via overhead and underground distribution lines.
- Telephone is available via overhead and underground distribution lines.
- Natural gas service is provided via underground distribution lines.

Sanitary and Stormwater Disposal Systems

- Sanitary wastes generated at the overall property are currently discharged into the municipal sewer system. As the subject building is currently vacant, sanitary wastes are not generated in association with same.
- Stormwater generated on the overall property infiltrates into the ground in unpaved areas and discharges to several on-site storm drains located within the paved parking areas.

Water Supply

- Potable water is provided to the property by the Garden City Village Water District.

6.4.4 Underground Injection Control Program-Regulated Site Features

Underground injection wells are regulated by the UIC Program under the authority of Part C of the Safe Drinking Water Act (SDWA) (42 U.S.C. 300h *et seq.*). The SDWA is designed to protect the quality of drinking water in the United States, and Part C specifically mandates the regulation of underground injection fluids through wells. The USEPA has promulgated a series of UIC regulations under this authority. Recent applicable revisions to UIC regulations were published in the State Implementation Guide - Revisions to the Underground Injection Control Regulations for Class V Injection Wells, September 2000. This document specifically addresses Class V injection wells, which include on-site wastewater disposal features such as drywells, cesspools and in-situ drains. The USEPA issued a Notice of Final Determination for Class V wells; Final Rule on June 7, 2002. With the exception of motor vehicle waste disposal wells and large-capacity cesspools, Class V wells are "authorized by rule" (40 CFR 144.24) and may inject non-hazardous waste as long as the following criteria are met:

- The injection does not endanger underground sources of drinking water (40 CFR 144.12).
- The well owners or operators submit basic inventory information (40 CFR 144.26).

Stormwater runoff generated at the overall property infiltrates into the ground in unpaved areas and discharges into several on-site storm drains located throughout the paved parking areas.

VHB observed numerous floor drains within the basement of the subject building. These drains appeared to be hard-piped and are assumed to have formerly discharged into the municipal sewer system; however, same could not be definitively determined.

As the subject building has been vacant since 1991, sanitary wastes are not currently generated from same. However, the subject building was formerly connected to the municipal sewer system. Based upon the age of the subject building as constructed circa 1883, there is a potential that same formerly utilized an on-site sanitary system and/or leaching beds. Based upon the historic usage of the subject building, it is unlikely that former leaching structures would be impacted, and same is not considered a significant environmental risk.

6.4.5 Potable Water Supply and On-Site Wells

As the subject building is vacant, potable water is not currently supplied to same. However potable water is provided to other buildings on the overall property and was formerly provided to the subject building by the Garden City Village Water District.

6.4.6 Polychlorinated Biphenyls

Polychlorinated biphenyls (PCBs) were used until 1978 and are a group of compounds formed by the chlorination of biphenyl. PCBs have extremely high physical and chemical stabilities which led to their being used in many applications, including heat transfer fluids, hydraulic fluids, and dielectrics. PCBs are often found in transformers, capacitors and hydraulic systems.

Electrical equipment containing PCBs are still in use and can pose a serious health hazard if fluids come in direct contact with humans, soil or groundwater. Fires involving electrical equipment containing PCBs can cause the material to be dispersed over a large area and potentially expose many people to a health risk. Because of the health hazard associated with PCBs, they are regulated under the Toxic Substances Control Act (TSCA).

One elevator was identified within the subject building. This elevator is assumed to be hydraulic-driven. However, VHB was unable to locate a mechanical room in association with the elevator to confirm same. It should be noted that several areas within the basement of the subject building were inaccessible. Based upon the age of the subject building as constructed circa 1883, there is a potential for hydraulic fluid associated with the aforementioned elevator, if present, to contain PCBs. In addition, based upon the age of the subject building, building materials including window caulking, fluorescent light ballasts, and mastic materials have the potential to contain PCBs. The potential presence of PCBs within building materials and in association with a potential hydraulic elevator is considered a BER.

6.4.7 Debris, Dumping and Surficial Staining

As previously indicated, interior damage and deterioration was observed within the subject building. No evidence of dumping or surficial staining was observed within the subject building during the visual inspection.

6.4.8 Stressed Vegetation

No stressed vegetation was present at the time of inspection.

6.4.9 Soil Vapor Migration and Encroachment

VHB conducted a Tier 1 vapor encroachment screen in accordance with ASTM E2600-10 *Standard Guide for Vapor Encroachment Screening on Property Involved in Real Estate Transactions*. The ASTM E2600-10 guidance provides, "*…practical guidance and a useful process for conducting a vapor encroachment screen (VES) on a property parcel involved in a real estate transaction in the United States of America with respect to chemicals of concern (COC) that may migrate as vapors onto a property as a result of contaminated soil and groundwater on or near the property*."

The goal of the VES, as established by the ASTM E2600-10 is to, "*…identify a vapor encroachment condition (VEC) which is the presence of likely presence of COC vapors in the sub-surface of the target property caused by the release of vapors from contaminated soil or groundwater either on or near the target property…*"

The Tier 1 screening included a review of the following:

- Available regulatory data (i.e. historical aerial photographs, historical Sanborn maps and the EDR database report [see Section 5.0]).
- A review of municipal records, including NYSDEC spill records.
- Current and historical usage of the subject property and surrounding areas.

- Depth to groundwater and groundwater flow direction in the vicinity of the subject property.
- Soil characteristics in the vicinity of the subject property.
- Preferential pathways.
- Current remedial status of any contaminated properties.
- Soil and groundwater sampling from VHB's concurrent Phase II ESA (Phase II ESA report pending and to be provided under separate cover).

Based upon a review of the aforementioned sources, a VEC is unlikely to exist at the overall property.

6.4.10 Guano

Excrement deposits from birds and bats roosting in towers, steeples, walkways, or attics can create a health hazard for building occupants, visitors, employees and building service workers. When excrement dries (becomes friable), the organisms therein can travel as airborne contaminants. Inhalation of the dust from infected droppings or feathers can result in pulmonary infections.

Significant bird guano was observed throughout the subject building, as well as active nesting areas and eggshells. Same is considered a BER. In addition, various decomposing animals were observed within the subject building.

7.0

Non-Scope Considerations

7.1 Radon

Radon is a colorless, radioactive, inert gas formed by the decay of radium and may be present in soils and rocks containing granite, shale, phosphate and pitchblende. The USEPA's Map of Radon Zones for New York State, September 1993, indicates that the Garden City area in general is not a radon risk area. The October 2018 New York State Department of Health (NYSDOH) radon survey indicates that 792 radon tests have been conducted in Nassau County with average radon basement concentrations of 1.50 picoCuries per liter (pCi/L), which is below the USEPA action level of 4.0 pCi/L USEPA.

Additional data (October 2018) obtained from the NYSDOH indicates that 377 basement radon tests have been conducted in the Town of Hempstead Nassau County, with an average radon basement concentration of 1.23 pCi/L. Based on these data, radon does not likely represent an environmental concern for the overall property.

7.2 Lead-Based Paint

In 1978, the U.S. Product Safety Commission issued a ban on paints or surface coatings that contain greater than 0.06 percent lead. A visual inspection of painted surfaces was conducted during the site inspection. Painted surfaces within the subject building were observed to be in poor condition with significant peeling and chipping.

Based upon the age of the subject building as constructed circa 1883, it is likely that lead-based paint is present within the subject building. Due to the prolonged vacant and unoccupied status of the subject building, painted surfaces were generally in poor condition. Same is considered a BER.

7.3 Asbestos-Containing Materials

Asbestos is the name given to a group of fibrous silicate minerals, typically those of the serpentine group. The tensile strength, flexibility, and non-flammability of asbestos have led to many uses including structural materials, brake linings, insulation, and pipe manufacture. Asbestos is of concern as an air pollutant because when inhaled it may cause asbestosis, mesothelioma, and bronchogenic carcinoma. In 1989, the USEPA announced regulations that would phase out most uses of asbestos by 1996.

Based upon the age of the subject building as constructed circa 1883, there is a potential for asbestos containing materials (ACM) to be present. Although abatement of some areas of ACM were apparent during the visual inspection, VHB observed suspect ACM pipe insulation within various areas of the subject building's basement, and mastic suspected to contain asbestos was observed in association with ceiling tiles and classroom chalkboards. Labels on several containers of mastic materials within the basement of the subject building confirmed that same contain asbestos. In addition, other building materials, including floor tiles and roofing materials, within the subject building have the potential to contain ACM. Due to deterioration and structural damage to the upper floors of the subject building, VHB did not access the rooftop during the visual inspection. However, as a majority of the rooftop is gabled, portions of the rooftop were visible from outside the subject building, and a representative of the overall property indicated that the original slate roof of the subject building was replaced with an asphalt shingle roof in the 1970s. Asphalt shingle roofing materials have the potential to contain ACM. The potential presence of ACM within the subject building and within roofing materials is considered a BER.

7.4 Wetlands

Pursuant to 6 NYCRR Part 661, the NYSDEC regulates various uses and activities within NYS-regulated tidal wetlands and the surrounding 300-foot adjacent area. The NYSDEC Tidal Wetlands Maps (available online at www.twi.ligis.org) depict the approximate boundaries of tidal wetlands under NYSDEC jurisdiction. According to NYSDEC Tidal Wetlands Maps, there are no NYSDEC tidal wetlands located within one-mile of the overall property.

Pursuant to 6 NYCRR Parts 663 and 664, the NYSDEC regulates various uses and activities within NYS-regulated freshwater wetlands and the surrounding 100-foot adjacent area. The NYSDEC Environmental Resource Mapper (ERM) website (available online at http://www.dec.ny.gov/imsmaps/ERM/viewer.htm) and the NYSDEC Freshwater Wetland Maps depict the approximate boundaries of freshwater wetlands under NYSDEC jurisdiction. According to the ERM website there are no NYS-regulated freshwater wetlands located within one-mile of the overall property.

The United States Fish and Wildlife Service (USFWS) National Wetlands Inventory (NWI) Wetlands Mapper website (available online at http://www.fws.gov/wetlands/Data/Mapper.html) depicts the approximate boundaries of wetlands that may be regulated by the federal government. In general, any proposed direct impact to federally-regulated wetlands (e.g., draining, filling, dredging, discharges, outfalls, construction of structures, etc.) requires a permit from the United States Army Corps of Engineers (USACE). According to the NWI website, the closest potential federally-regulated wetlands are located approximately 400 feet east of the overall property. These wetlands are associated with a manmade pond within the Garden City Golf Club property, and are classified as PUBHx wetlands, which are defined as palustrine water bodies with an unconsolidated bottom, which have been excavated and are permanently flooded. Additional information obtained from the FWS website is included in Appendix C.

Federal Emergency Management Agency (FEMA) Flood Insurance Rate Maps (FIRMs) were reviewed to determine if the subject property is located within the 100-year or 500-year flood zones. The FIRM showing the subject property (No. 36059C0210G) is not printed, which indicates that the entire property is located outside the 100-year and 500-year flood zones and that there is a minimal risk of flooding at the overall property.

7.5 Mold and Water Damage

Concern about indoor exposure to mold has been increasing as the public becomes aware that exposure to mold can cause a variety of health effects and symptoms, including allergic reactions. Molds can be found almost anywhere; they can grow on virtually any organic substance, as long as moisture and oxygen are present. There are molds that can grow on wood, paper, carpet, foods, sheetrock, plaster and insulation. When excessive moisture accumulates in buildings or on building materials, mold growth will often occur, particularly if the moisture problem remains undiscovered or unaddressed.

Visual evidence of water damage and potential mold/mildew was observed throughout various areas of the subject building. In addition, several areas of significant damage to the rooftop of the subject building was observed, indicating that water intrusion is an active and ongoing issue. The water damage and potential mold/mildew within the subject building is considered a BER.

8.0 Findings

This document is a Phase I ESA prepared to determine RECs, CRECs, HRECs and/or BERs in connection with a portion of the property formerly utilized as the St. Paul's School, located on the north side of Stewart Avenue, between Hampton Road to the west and Rockaway Avenue to the east, in the Incorporated Village of Garden City, Town of Hempstead, Nassau County, New York (the "overall property"). The overall property is identified as Section 33 – Block 92 – Lot No. 65 on the Nassau County tax maps. The Nassau County Tax Assessor records indicate that the overall property is identified by the street address of 36 Cathedral Avenue; however, this street address is also associated with a property located to the southeast, and the overall property is commonly known by the street address of 295 Stewart Avenue. For the purposes of this Phase I ESA, the overall property is identified with the street address of 295 Stewart Avenue.

The overall property is improved with numerous buildings formerly utilized in association with the St. Paul's School. The St. Paul's School began operating in the 1890s as an endowed Episcopal School and closed in 1991, following a bankruptcy in the Episcopal Diocese. The Village of Garden City purchased the property in 1993. The buildings associated with the overall property are described below:

St. Paul's Cathedral Building

This four-story building with basement is located in the southeastern portion of the overall property. Constructed circa 1883, this is the largest building on the overall property. The basement of this building was observed to consist of utility areas, storage areas, suspected staff living quarters, classrooms, a locker room, food preparation and kitchen support areas, and maintenance areas. Sewer access points were also identified within the basement of the subject building. A cathedral is located on the second floor of the overall building, with the remaining visually inspected portions of the subject building consisting of classrooms, dormitories, common areas, and kitchen areas. This building has been vacant since circa 1991.

Ellis Hall
This building was constructed circa 1969 and was formerly utilized as a library and science building. Ellis Hall was located to the east of the St. Paul's Cathedral Building and was demolished in 2014 due to concerns related to mold and asbestos.

Cluett Hall
Cluett Hall was constructed circa 1898 and was originally utilized as a gymnasium. This building is currently occupied by several tenants.

Field House
The Field House was constructed circa 1962 and is located directly north of Cluett Hall. This building is currently occupied by several tenants.

Cottages
The cottages are located to the north of the St. Paul's Cathedral Building, and northeast of the Field House and Cluett Hall. The three southernmost cottages were constructed by 1962, and the three northernmost cottages were constructed by 1976. These buildings are currently utilized as the Garden City Recreation Department and Administration Building.

Paved driveways and parking areas are present in the southeastern portion of the overall property, connecting the on-site buildings. In addition, a small playground area is present to the west of the on-site buildings. The northeastern, central and western portions of the overall property are utilized as recreational fields and landscaped areas.

The Incorporated Village of Garden City is proposing to repurpose the St. Paul's Cathedral Building. The current proposal includes the transformation of this building and the area immediately north into the "Centre at St. Paul's", a recreational facility to be utilized by the community. Portions of the building are proposed to be preserved, with the remaining portions demolished.

The purpose of this Phase I ESA is to identify RECs, CRECs, HRECs and BERs specifically related to the St. Paul's Cathedral Building (the "subject building") and the area immediately north of the subject building which are proposed to be utilized in the future as the Centre at St. Paul's.

The elevation of the overall property ranges from approximately 91 to 85 feet amsl. The topographic gradient of the overall property slopes gently downward to the southeast. The subject building is located at an elevation of approximately 90 feet amsl. Groundwater elevation in the vicinity of the overall property is approximately 52 feet amsl. Based upon a surface elevation of 91 to 85 feet amsl, estimated depth to groundwater beneath the overall property is approximately 33 to 39 feet bgs. Depth to water beneath the subject building is approximately 38 feet bgs.

Groundwater beneath the subject property is expected to flow to the south-southwest, toward the south shore of Long Island.

Based on reviews of municipal records, Sanborn fire insurance maps, historical aerial photographs and owner-supplied information, the subject building was constructed in the southeastern portion of the overall property circa 1883, with Cluett Hall constructed just west of the subject building circa 1898. Cluett Hall was originally utilized as a gymnasium. A residence and associated garage were constructed to the northwest of Cluett Hall circa 1928, along a roadway which originated at Stewart Avenue traversed the overall property from north to south. The southernmost cottages were constructed circa 1957, and the Field House was constructed to the north of Cluett Hall circa 1962. By 1962, the roadway which previously traversed the site from south to north appears to stop at the northernmost portion of the Field House. By 1966, the remaining cottages had been constructed, and the residence and associated garage located to the northwest of Cluett Hall were demolished circa 1969. Ellis Hall was constructed to the east of the subject building circa 1969. By 1980, driveways were added between the on-site buildings and additional recreational fields were present. A larger parking area and a small playground were constructed to the west of the existing buildings circa 2006, and Ellis Hall was demolished in 2014. Landscaped, recreational areas have been historically been present on the western, northern and northeastern portions of the overall property.

Surrounding properties to the west have historically consisted of dense residential development. The area to the north of the subject property consisted of vacant land until circa 1962 when a residential development was present. Stewart Avenue was present to the south of the overall property by 1938, with moderate residential development beyond. The existing Garden City school campus has been present to the southeast of the overall property since at least 1938. To the east, Rockaway Avenue has been present since at least 1938, with several residences and a golf course beyond.

The overall property is identified on the RCRA-NonGen database and the MANIFEST database as "Ellis Hall at Saint Pauls," 295 Stewart Avenue, Garden City. Based upon the information provided in the EDR database report, in 2014, wastes containing PCBs, ignitable wastes, corrosive wastes, reactive wastes, and wastes containing chromium, lead, mercury and silver were generated. Science laboratories were formerly located within Ellis Hall, and Ellis Hall was demolished in 2014. As such, it is assumed that the generated wastes are associated with removal of materials including science laboratory chemicals prior to or during demolition of this building. There are no reported violations associated with this listing. In addition, as Ellis Hall was constructed in 1969, it is assumed that this building was historically connected to the municipal sewer system and did not utilize on-site sanitary systems. As such, the listing of the overall property on the RCRA-NonGen database due to the generation of the aforementioned wastes is not considered a REC.

The overall property is also included on the FINDS and ECHO databases due to its inclusion on the RCRA-NonGen database.

The EDR database report identified one NYSDEC spill incident with the potential to be associated with the overall property. According to the EDR database report, NYSDEC Spill No. 10-07043 is associated with 36 Cathedral Avenue in Garden City. As previously indicated, the Nassau County Tax Assessor records identify both the overall property and a property located approximately one-quarter mile southeast of the overall property with the street address of 36 Cathedral Avenue. Although the overall property is commonly identified by the street address of 295 Stewart Avenue, in an effort to obtain additional information in association with NYSDEC Spill No. 10-07043, on May 5, 2019, VHB submitted a FOIL requests to the NYSDEC. A spill report received from the NYSDEC was reviewed on July 16, 2019. The spill report indicates that Spill No. 10-07043 was reported on September 30, 2010 following the release of approximately five gallons of transformer oil within a transformer vault owned by National Grid and/or LIPA (now PSEG). The spill was issued a letter of no further action on December 30, 2011. No additional information is provided in the EDR database report or the spill record provided by the NYSDEC, and it is unknown if this spill is associated with the overall property or with the site located approximately one-quarter mile southeast of the overall property. However, based upon the minimal quantity released, and as the release occurred within a transformer vault, it is unlikely that this incident presents a significant environmental risk to the overall property.

During the visual inspection on June 12, 2019, significant damage and deterioration were observed within the subject building. Due to concerns regarding the interior structural integrity of the subject building, the third and fourth floor of the subject building were not accessible and were not visually inspected by VHB. In addition, several areas within the basement of the subject building were inaccessible.

A partially above-grade brick structure with a sealed concrete cover was observed to the north of the subject building. It is assumed that this structure is associated with an access point for on-site utilities.

Storage of various hazardous materials were observed within several areas within the basement of the subject building. These materials included paints, varnishes, cleaning agents such as ammonia, bleach and oven/grill cleaners, strippers and solvents, mastics, and flashing cements. The presence of these materials is considered a BER, and these materials should be removed from the subject building and disposed in accordance with all applicable regulations.

The overall property is identified on the PBS-UST database as St. Paul's School, 295 Stewart Avenue, Garden City. The EDR database report indicates that the overall property is registered with one UST; however, the capacity, contents and installation details are not provided. During the visual inspection on June 12, 2019, VHB identified one fuel oil UST located to the south of the subject building which is

equipped with an overfill alarm. Boilers within the basement of the subject building appeared to be dual-fired natural gas and fuel oil boilers. No evidence of leaks or release were identified in association with the on-site fuel oil UST, and there is no record of release in association with any on-site tanks in the EDR database report. As such, the presence of the fuel oil UST is considered a BER.

Stormwater runoff generated at the overall property infiltrates into the ground in unpaved areas and discharges into several on-site storm drains located throughout the paved parking areas.

VHB observed numerous floor drains within the basement of the subject building. These drains appeared to be hard-piped and are assumed to have formerly discharged into the municipal sewer system; however, same could not be definitively determined.

As the subject building has been vacant since 1991, sanitary wastes are not currently generated from same. However, the subject building was formerly connected to the municipal sewer system. Based upon the age of the subject building as constructed circa 1883, there is a potential that same formerly utilized an on-site sanitary system and/or leaching beds. Based upon the historic usage of the subject building, it is unlikely that former leaching structures would be impacted, and same is not considered a significant environmental risk.

One elevator was identified within the subject building. This elevator is assumed to be hydraulic-driven. However, VHB was unable to locate a mechanical room in association with the elevator to confirm same. It should be noted that several areas within the basement of the subject building were inaccessible. Based upon the age of the subject building as constructed circa 1883, there is a potential for hydraulic fluid associated with the aforementioned elevator, if present, to contain PCBs. In addition, based upon the age of the subject building, building materials including window caulking, fluorescent light ballasts, and mastic materials have the potential to contain PCBs. The potential presence of PCBs within building materials and in association with a potential hydraulic elevator is considered a BER.

Significant interior damage and deterioration was observed within the subject building. No evidence of dumping or surficial staining was observed within the subject building during the visual inspection.

Significant bird guano was observed throughout the subject building, as well as active nesting areas and eggshells. Same is considered a BER. In addition, various decomposing animals were observed within the subject building.

Based upon the age of the subject building as constructed circa 1883, it is likely that lead-based paint is present within the subject building. Due to the prolonged vacant and unoccupied status of the subject building, painted surfaces were generally in poor condition. Same is considered a BER.

Based upon the age of the subject building as constructed circa 1883, there is a potential for ACM to be present. Although abatement of some areas of ACM were apparent during the visual inspection, VHB observed suspect ACM pipe insulation within various areas of the subject building's basement, and mastic suspected to contain asbestos was observed in association with ceiling tiles and classroom chalkboards. Labels on several containers of mastic materials within the basement of the subject building confirmed that same contain asbestos. In addition, other building materials, including floor tiles and roofing materials, within the subject building have the potential to contain ACM. Due to deterioration and structural damage to the upper floors of the subject building, VHB did not access the rooftop during the visual inspection. However, as a majority of the rooftop is gabled, portions of the rooftop were visible from outside the subject building, and a representative of the overall property indicated that the original slate roof of the subject building was replaced with an asphalt shingle roof in the 1970s. Asphalt shingle roofing materials have the potential to contain ACM. The potential presence of ACM within the subject building and within roofing materials is considered a BER.

Visual evidence of water damage and potential mold/mildew was observed throughout various areas of the subject building. In addition, several areas of significant damage to the rooftop of the subject building was observed, indicating that water intrusion is an active and ongoing issue. The water damage and potential mold/mildew within the subject building is considered a BER.

The subject property does not appear in listings, databases or registries of Superfund sites, CERCLIS sites, hazardous waste treatment facilities, known or suspected hazardous waste disposal sites or landfills maintained by the USEPA or NYSDEC.

9.0
Conclusions

Based on the results of the site inspection, records review and interviews, no RECs were identified in connection with the subject building. Several BERs were identified, which are summarized below:

- Storage of various hazardous materials were observed within several areas within the basement of the subject building. These materials included paints, varnishes, cleaning agents such as ammonia, bleach and oven/grill cleaners, strippers and solvents, mastics, and flashing cements. The presence of these materials is considered a BER, and these materials should be removed from the subject building and disposed in accordance with all applicable regulations.

- An out-of-service fuel oil UST is present to the south of the subject building. Same is considered a BER.

- The potential presence of PCBs within building materials and in association with a potential hydraulic elevator is considered a BER.

- The potential presence of ACM within the subject building and within roofing materials is considered a BER.

- The water damage and potential mold/mildew within the subject building is considered a BER.

- Significant bird guano was observed throughout the subject building, as well as active nesting areas and eggshells. Same is considered a BER.

10.0

Environmental Professional Statement

This Phase I ESA has been prepared in accordance with procedures established by environmental professionals and in concert with the guidance of regulatory agencies and funding institutions, ASTM Practice E1527-13, inclusive of the United States Environmental Protection Agency (USEPA) "All Appropriate Inquiry" requirement published in the Federal Register on December 30, 2013. The USEPA "All Appropriate Inquiry" requirement establishes specific regulatory requirements for conducting all appropriate inquiries into the previous ownership, uses, and environmental conditions of a property for the purposes of qualifying for certain landowner liability protections under CERCLA.

VHB, declares that, to the best of its professional knowledge and belief, it meets the definition of "Environmental Professional" as set forth in 312.10 of 40 CFR 312 and it has the specific qualifications based on education, training and experience to assess a property with respect to the nature, history and setting of the subject property.

VHB has developed and performed the "All Appropriate Inquiries" in conformance with the standards and practices set forth in 40 CFR Part 312.

Section 11.0 contains the data gaps and deficiencies of the research data encountered during VHB's preparation of this report.

11.0

Data Gaps/Data Failure

As stated within this document, the Phase I ESA was conducted in accordance with requirements set forth in the ASTM Practice E1527-13 and USEPA All Appropriate Inquiry Rule. Based upon VHB's research in an attempt to satisfy all the requirements set forth in the above-referenced standards, the following data gaps were encountered:

- FOIL responses have not been received from the Incorporated Village of Garden City, the NCDH, and the NCFM.
- Information regarding the existing fuel oil tank is unknown.
- Several areas of the subject building were inaccessible during the visual inspection.

12.0

References

Environmental Data Resources, Inc. Regulatory Database Report (No. 5640042.2s), May 2, 2019.

Environmental Data Resources, Inc. Historic Aerial Photograph Search (No. 564004.5), May 3, 2019.

EDR Sanborn, Inc., Sanborn Map Report (No. 564004.3), May 2, 2019.

Freedom of Information request, Incorporated Village of Garden City, July 16, 2019.

Freedom of Information request, Nassau County Fire Marshal, July 16, 2019.

Freedom of Information request, Nassau County Department of Health, July 16, 2019.

Freedom of Information request, NYSDEC, May 5, 2019.

Online records review, Nassau County Tax Assessor's records, May 5, 2019.

Hazardous Substance Waste Disposal Site Study - Final Report, Hazardous Substance Waste Disposal Task Force, New York State Department of Environmental Conservation, June 13, 1995.

Inactive Hazardous Waste Disposal Sites in New York State - Site List by Counties; Volume 1, Division of Hazardous Waste Remediation, New York State Department of Environmental Conservation, April 1999.

Long Island Region Water Resources Management Study, Division of Water, New York State Department of Environmental Conservation, March, 1988.

National Priorities List Sites: New York, USEPA, 1991 and on-line update, 1997.
New York State Department of Environmental Conservation. Facility Register, September 30, 1994.

New York State Department of Environmental Conservation Environmental Resource Mapper. Available online at: http://www.dec.ny.gov/imsmaps/ERM/viewer.htm

New York State Department of Environmental Conservation Freshwater Wetlands Maps, Nassau County, New York.

New York State Department of Environmental Conservation Tidal Wetlands Maps, Nassau County, New York. Available online at: www.twi.ligis.org

Roadside Geology of New York, Branford B. Van Diver, Mountain Press Publishing Company, Missoula, MT, 1985.

United States Department of Agriculture, Natural Resource Conservation Service Web Soil Survey. Available online at: http://websoilsurvey.nrcs.usda.gov/app/websoilsurvey.aspx

United States Geological Survey, Lynbrook, New York Topographic Map.

United States Geological Survey. Water Table Elevation and Potentiometric-Surface Altitudes in the Upper Glacial, Magothy, and Lloyd Aquifers beneath Long Island, New York, April-May 2010.

United States Fish and Wildlife Service National Wetland Inventory Maps. Available online at: http://www.fws.gov/wetlands/Wetlands-Mapper.html

This Phase I Environmental Site Assessment Report was prepared by:

Prepared by: Heather Waldmann, CHMM
Senior Project Manager
VHB Engineering, Surveying, Landscape Architecture and Geology, P.C.

VHB Engineering, Surveying, Landscape Architecture and Geology, P.C.

Signature: by: 

Supervised by: Stephen Kaplan, PG
Director, OHM Services
VHB Engineering, Surveying, Landscape Architecture and Geology, P.C.

VHB Engineering, Surveying, Landscape Architecture and Geology, P.C.

Signature: by: 

Appendix A
Figures

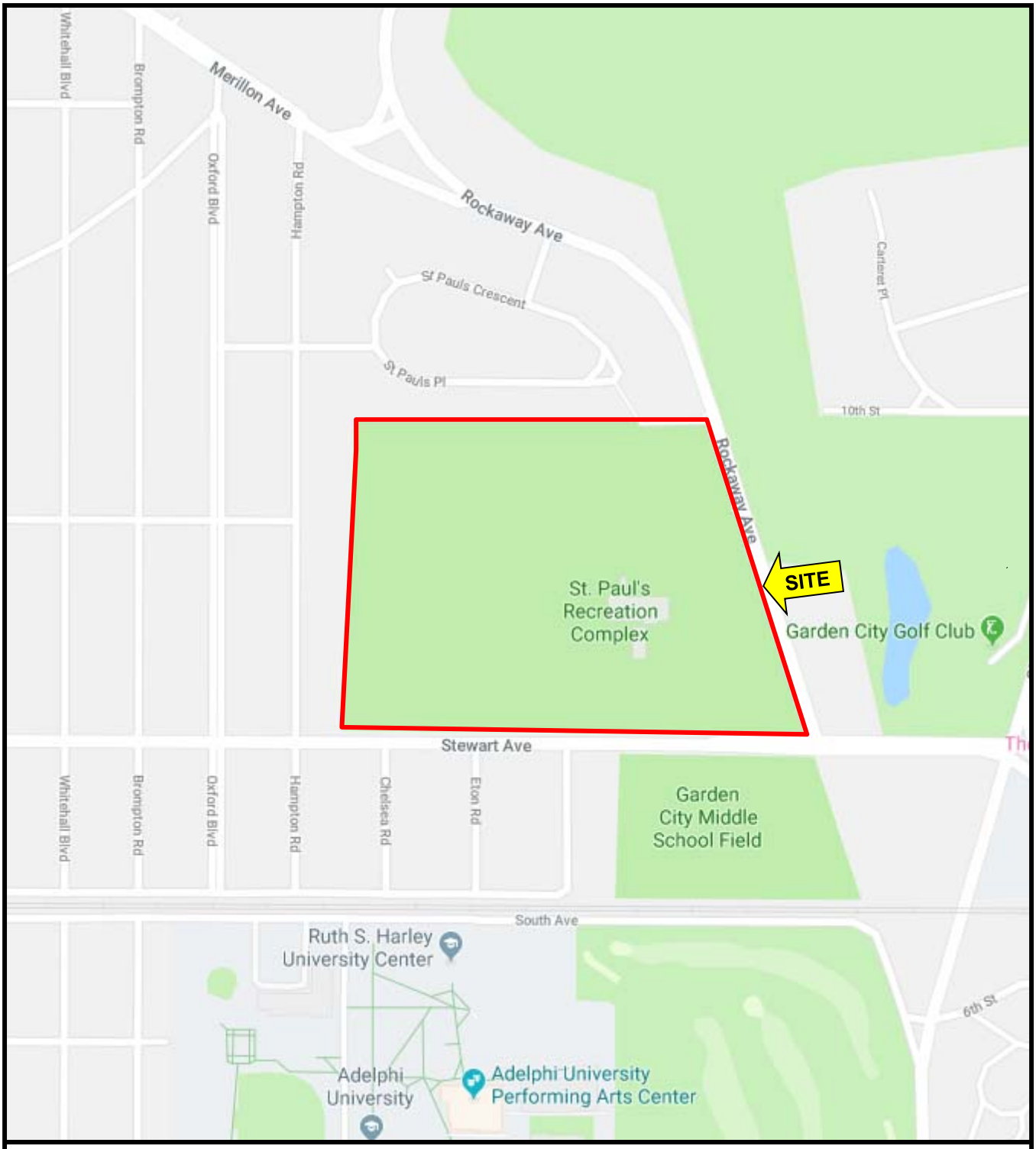

FIGURE 1 – SITE LOCATION MAP

SITE NAME: The Centre at St. Paul's
STREET ADDRESS: 295 Stewart Avenue
CITY, STATE, ZIP: Garden City, NY 11530
PROJECT NUMBER: 20126.00
SOURCE: Google Maps

N



FIGURE 2 – SITE FEATURES

SITE NAME: The Centre at St. Paul's
STREET ADDRESS: 295 Stewart Avenue
CITY, STATE, ZIP: Garden City, NY 11530
PROJECT NUMBER: 20126.00
SOURCE: Google Maps

N

vhb

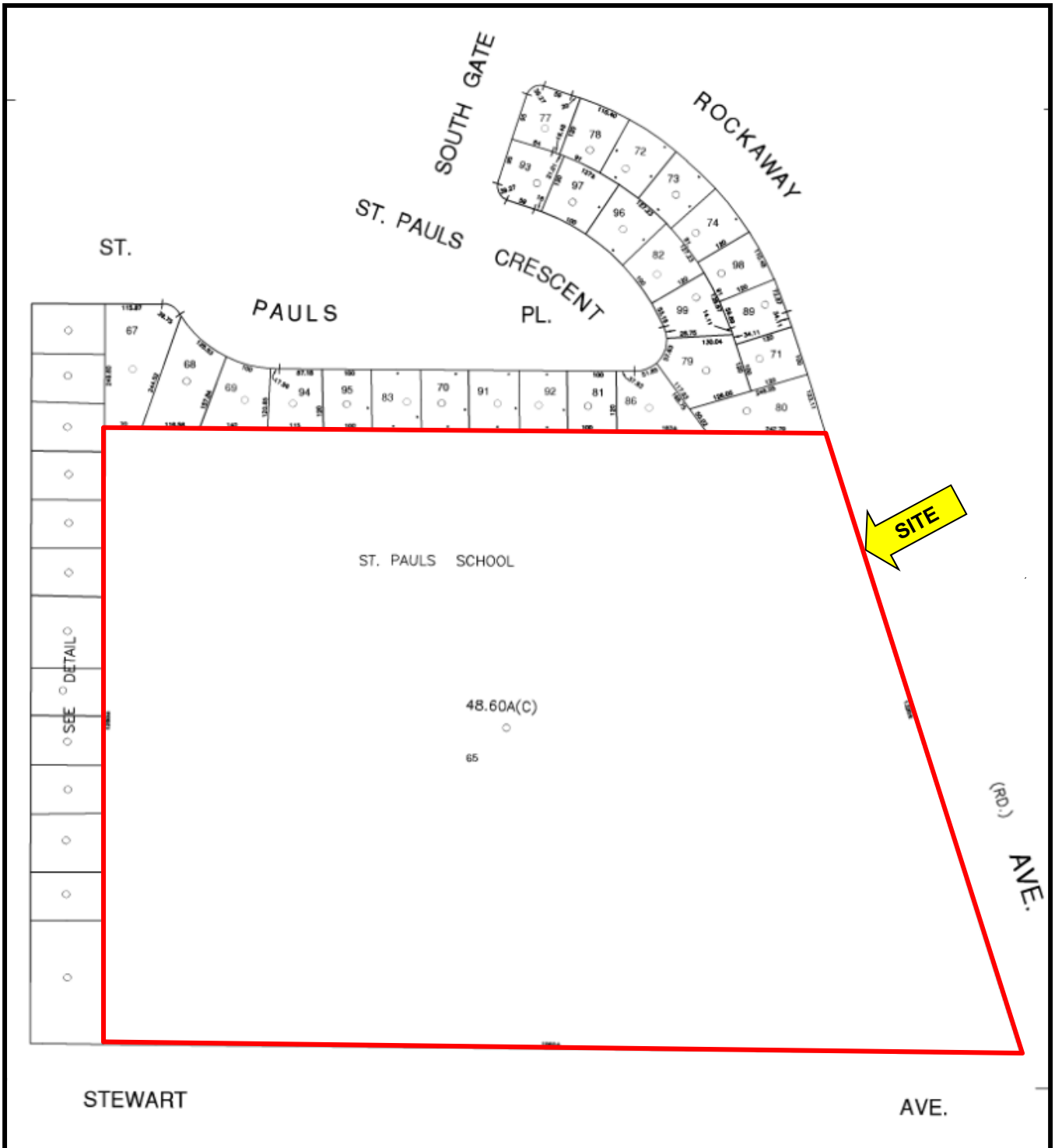

FIGURE 3 – EXCERPT OF THE NASSAU COUNTY TAX MAP

SITE NAME: The Centre at St. Paul's
STREET ADDRESS: 295 Stewart Avenue
CITY, STATE, ZIP: Garden City, NY 11530
PROJECT NUMBER: 20126.00
SOURCE: RealQuest ®

N

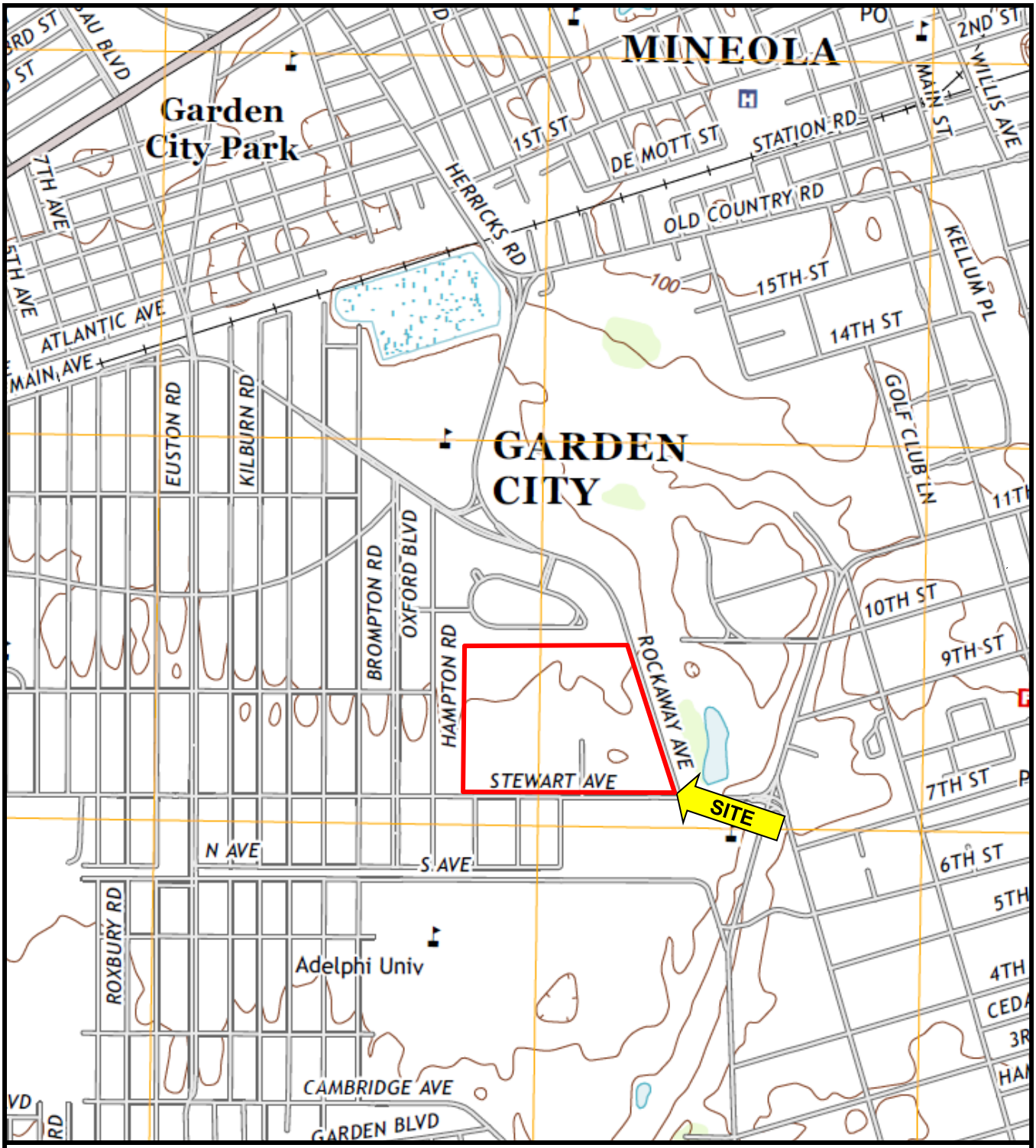

FIGURE 4 – TOPOGRAPHIC MAP

SITE NAME: The Centre at St. Paul's
STREET ADDRESS: 295 Stewart Avenue
CITY, STATE, ZIP: Garden City, NY 11530
PROJECT NUMBER: 20126.00
SOURCE: USGS Topographic Lynbrook, New York Quadrangle

N

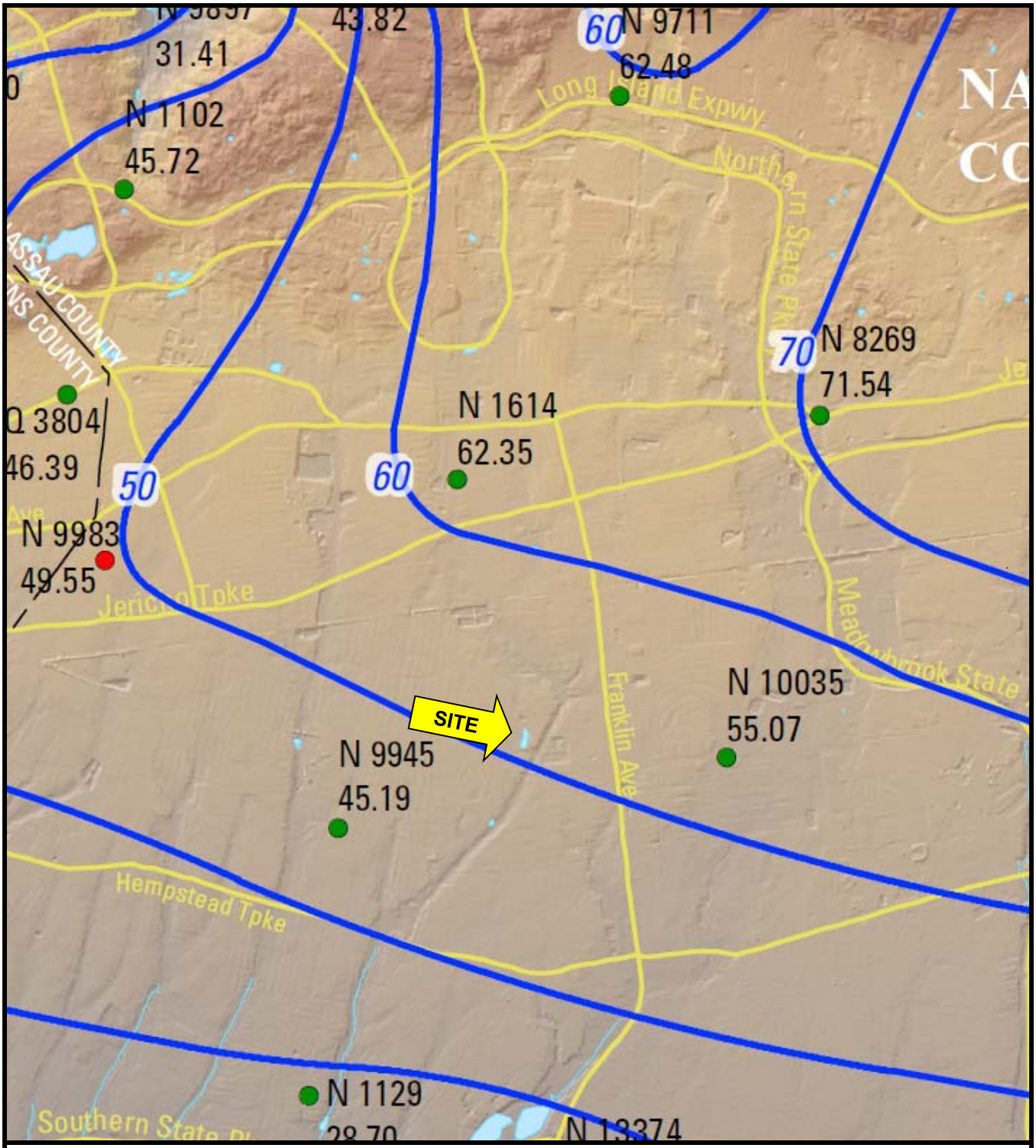

FIGURE 5 – WATER TABLE ELEVATION MAP

SITE NAME: The Centre at St. Paul's
STREET ADDRESS: 295 Stewart Avenue
CITY, STATE, ZIP: Garden City, NY 11530
PROJECT NUMBER: 20126.00
SOURCE: *Water Table And Potentiometric Surface Altitudes in the Upper Glacial, Magothy and Lloyd Aquifers Beneath Long Island, New York, April-May 2013*

N

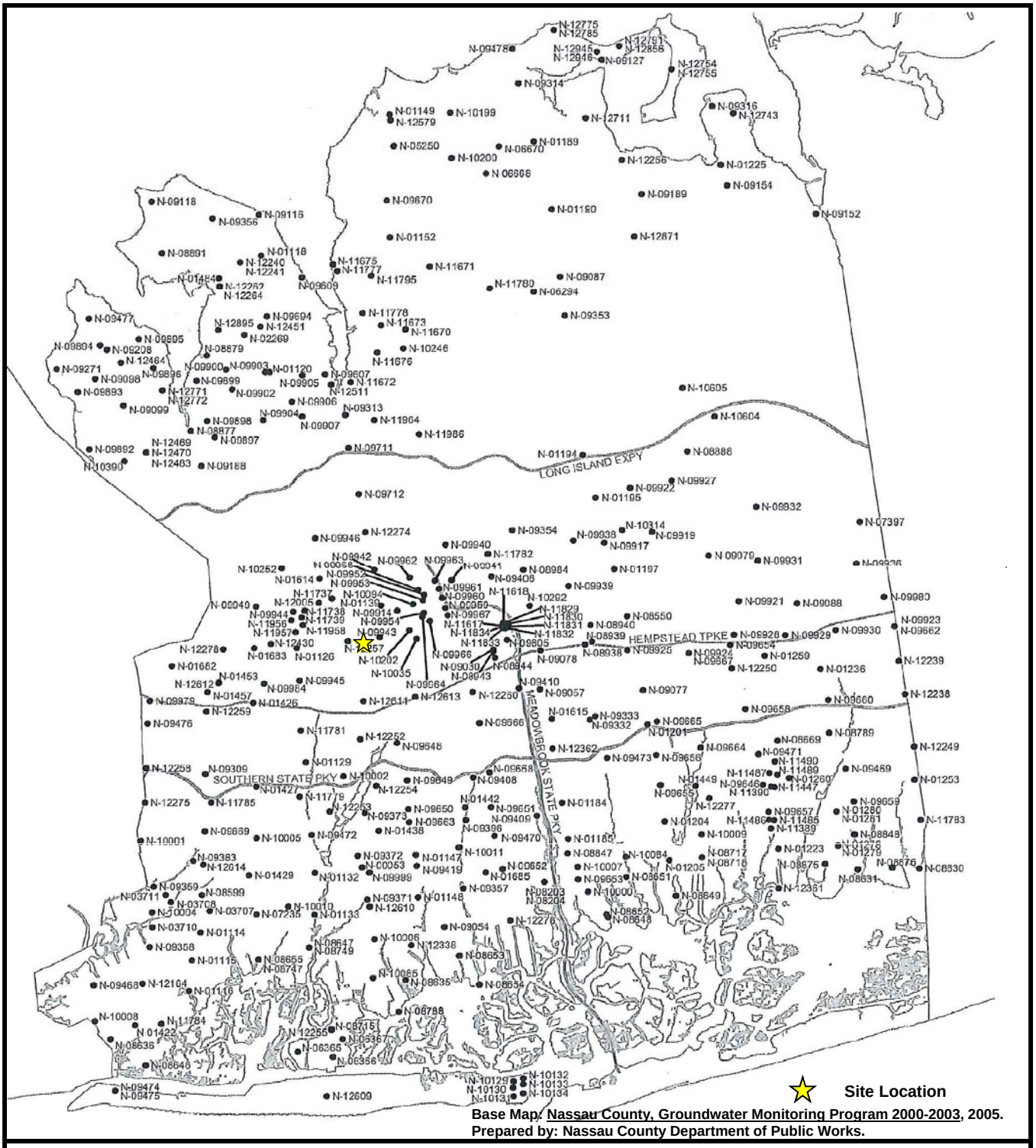

Base Map: Nassau County, Groundwater Monitoring Program 2000-2003, 2005.
Prepared by: Nassau County Department of Public Works.

FIGURE 6 – GROUNDWATER MONITORING WELL NETWORK MAP

SITE NAME: The Centre at St. Paul's
STREET ADDRESS: 295 Stewart Avenue
CITY, STATE, ZIP: Garden City, NY 11530
PROJECT: 20126.00
SOURCE: Nassau County Department of Public Works

N

vhb

Appendix B
Representative Site Photographs



Photograph No. 1: Photograph of the southern façade of the subject building.



Photograph No. 2: Entrance on the first floor of the subject building.



Photograph No. 3: Representative photograph of a corridor on the first floor of the subject building.



Photograph No. 4: Representative photograph of a classroom within the subject building.



Photograph No. 5: The chapel/cathedral within the subject building.



Photograph No. 6: Photograph of the cafeteria within the subject building.



Photograph No. 7: Representative photograph of interior portions of the subject building.



Photograph No. 8: Drop ceiling with water damage.



Photograph No. 9: Bird guano within the subject building proximate to a nesting area.



Photograph No. 10: Representative photograph of deterioration within the subject building.



Photograph No. 11: Photograph of the location of the fuel oil UST south of the subject building.



Photograph No. 12: Overflow alarm associated with the fuel oil UST.



Photograph No. 13: Expansion tank within the basement of the subject building.



Photograph No. 14: Boilers within the basement of the subject building.



Photograph No. 15: Mastic associated with the chalkboards.



Photograph No. 16: Suspect ACM pipe insulation.



Photograph No. 17: Representative photograph of a floor drain within the basement of the subject building.



Photograph No. 18: Food preparation area within the basement of the subject building.



Photograph No. 19: Cleaning agents within the basement of the subject building.


Photograph No. 20: Maintenance area within the basement of the subject building.



Photograph No. 21: Natural gas service associated with the subject building.



Photograph No. 22: Parking area with playground and recreational fields, beyond.



Photograph No. 23: The Cottages located on the overall property.



Photograph No. 24: Photograph of the western façade of Cluett Hall.



Photograph No. 25: Northern façade of the Field House.



Photograph No. 26: Northern exterior of the subject building.

Appendix C
Local Government Correspondence

Property Detail Report

For Property Located At :
36 CATHEDRAL AVE, GARDEN CITY, NY 11530-4435

CoreLogic RealQuest

Bldg Card: 000 of 003

Owner Information

Owner Name:	INC VILLAGE OF GARDEN CITY
Mailing Address:	351 STEWART AVE, GARDEN CITY NY 11530-4529 C013
Vesting Codes:	/ /

Location Information

Legal Description:			
County:	NASSAU, NY	APN:	2011-33-092-00-0065-0
Census Tract / Block:	4065.01 / 3	Alternate APN:	
Township-Range-Sect:		Subdivision:	
Legal Book/Page:		Map Reference:	33-92 /
Legal Lot:	65	Tract #:	
Legal Block:	92	School District:	282018
Market Area:		School District Name:	GARDEN CITY
Neighbor Code:	C1201	Munic/Township:	GARDEN CITY

Owner Transfer Information

Recording/Sale Date:	/	Deed Type:	
Sale Price:		1st Mtg Document #:	
Document #:			

Last Market Sale Information

Recording/Sale Date:	08/21/2001 / 07/18/2001	1st Mtg Amount/Type:	/
Sale Price:	$3,000,000	1st Mtg Int. Rate/Type:	/
Sale Type:		1st Mtg Document #:	
Document #:	11369-669	2nd Mtg Amount/Type:	/
Deed Type:	GRANT DEED	2nd Mtg Int. Rate/Type:	/
Transfer Document #:		Price Per SqFt:	$16.34
New Construction:		Multi/Split Sale:	
Title Company:			
Lender:			
Seller Name:	CATHEDRAL OF INCARNATION/DIOCESE		

Prior Sale Information

Prior Rec/Sale Date:	12/04/1998 / 02/11/1998	Prior Lender:	
Prior Sale Price:	$37,500	Prior 1st Mtg Amt/Type:	/
Prior Doc Number:	10993-641	Prior 1st Mtg Rate/Type:	/
Prior Deed Type:	GRANT DEED		

Property Characteristics

Year Built / Eff:	1969 /	Total Rooms/Offices		Garage Area:	
Gross Area:	183,628	Total Restrooms:		Garage Capacity:	
Building Area:	183,628	Roof Type:		Parking Spaces:	
Tot Adj Area:		Roof Material:		Heat Type:	
Above Grade:		Construction:		Air Cond:	
# of Stories:		Foundation:		Pool:	
Other Improvements:	Building Permit	Exterior wall:		Quality:	
		Basement Area:		Condition:	

Site Information

Zoning:		Acres:	48.60	County Use:	44-VILLAGE OWED PUBLIC PARKS A (9633)
Lot Area:	2,117,016	Lot Width/Depth:	x	State Use:	
Land Use:	OFFICE BUILDING	Commercial Units:		Water Type:	PUBLIC
Site Influence:		Sewer Type:	PUBLIC SERVICE	Building Class:	

Tax Information

Total Value:	$849,529	Assessed Year:	2018	Property Tax:	
Land Value:	$759,374	Improved %:	11%	Tax Area:	282018
Improvement Value:	$90,155	Tax Year:		Tax Exemption:	MUNICIPAL/CITY-CTY-STATE
Total Taxable Value:					

| Land Records Viewer

(http://lrv.nassaucountyny.gov)

Search (/) **Land Records Viewer** **ASIE** (https://apps.nassaucountyny.gov/ASIE/)

Tax Map Verification (/tmv/) **HWALDMANN@VHB.COM**



1234567891011121314151617181920212223 24

Address: 36 CATHEDRAL AVE.GARDEN CITY, 11530
Village: Incorporated Village of Garden City -
School: Garden City - 18
Town: Hempstead

For translation services of all documents, please contact LanguageLine Solutions at 1 -800-752-6096 (tel:+1-800-752-6096) / www.languageline.com (https://www.languageline.com)

Section: 33
Block: 092
Lot: 65
Condo:
Unit:

Values | General and School Taxes | Open and Paid Taxes Info | Property Description | Recent Sales | My Nassau Info | Tax Class 1 Res Prognose

Description

2021 2020 2019 2018 2017

2021 Year Description

Roll Year	2020-2021	**Land Category**	WILD, CONSERVATION LANDS AND PUBLIC PARKS	**Liber / Page (Deed#)**	00000 0000	
Property Size Code		**Land Title**	VILLAGE AND PUBLIC PARKS AND RECREATION AREAS			
Property Class Code	963.34	**Land Description**				
Item Number		**NYS School Code**	282018	**NYS SWIS Code**	282011	**Lot Grouping**

Current Year Inventory

Building Detail

Card	BLD	Built	Grade	Structure	Area	SF	Stories	Floors	Units	Use
1	1	1969	C	OFFICE 10K-20K SF	12272	12272	1	01-01	0	OFFICES 10K-20K SF

1	1	1969	C	OFFICE 10K-20K SF	6136	6136	1	B1-B1	0	SUPPORT AREA
1										
2	2	1960	C	SCHOOL	24990	24990	1	01-01	0	SCHOOL
2	2	1960	C	SCHOOL	8696	8696	1	01-01	0	SCHOOL
2	2	1960	C	SCHOOL	8696	8696	1	B1-B1	0	SUPPORT AREA
3	1	1883	D	SCHOOL	5320	5320	1	01-01	0	LIBRARY
3	1	1883	D	SCHOOL	26454	26454	1	B1-B1	0	SCHOOL
3	1	1883	D	SCHOOL	26454	26454	1	01-01	0	SCHOOL
3	1	1883	D	SCHOOL	11102	11102	1	04-04	0	SCHOOL
3	1	1883	D	SCHOOL	26454	52908	2	02-03	0	SCHOOL
3	1	1883	D	SCHOOL	600	600	1	01-01	0	SCHOOL

Current Year Inventory

Tax Year	2021
Card	1
School District	GARDEN CITY UFSD - 18
Acres	48.6
Lot Frontage	
Lot Depth	
Lot Square Footage	2117016
Land Code	PRIMARY SITE
Location	
Year Built	

Addition and Out-Building Structures

Card	Line	Area	Code	Description
1	3	1050	RS3	BR/ST SHED
1	7	70000	PA1	PAVING ASP
1	8	800	WA4	POST & RL
2	1	2240	RG2	DET GARAGE
2	2	780	RS3	UTILITY BLDG-BRK/STN

INCORPORATED VILLAGE OF GARDEN CITY
351 STEWART AVENUE
GARDEN CITY, NEW YORK 11530
(516) 465-4000

APPLICATION FOR PUBLIC ACCESS TO RECORDS
CHAPTER 42 OF THE VILLAGE CODE

DATE: June 16, 2019

TO: RECORDS ACCESS OFFICER
DEPARTMENT

- ☐ Village Clerk/Treasurer
- ☐ Police
- ☐ Fire
- ☐ Public Works
- ☒ Building
- ☐ Recreation

HEREBY APPLY TO INSPECT THE FOLLOWING RECORDS:

Building records including: building permit applications, building permits, site plans, and surveys for the site located on:
295 Stewart Avenue, Garden City, NY 11530 - NCTM: Section 33, Block 092, Lot 65.

If possible, please email any findings to mqurashi@vhb.com

PURPOSE OF RECORDS INSPECTION:

To gather information regarding buildings located on the site.

NAME: Mohammad Qurashi REPRESENTING: VHB

ADDRESS: 100 Motor Pkwy Suite 350, Hauppauge, NY 11788

TELEPHONE: 631-787-3400 E-MAIL: mqurashi@vhb.com

CELL PHONE: 718-502-5578 SIGNATURE:

FOR OFFICE USE ONLY

Check One: ____ **Approved** ____ **Denied** ____ **Record cannot be found**

Records Available for Inspection (Date): _____ Copies of Records Available (Date): _____

Records Inspected By: _____ Number of Copies: _____

Date: _____ Fee Received: _____

_____ _____ _____

Signature of Records Access Officer | Title | Date

Updated: June 28, 2018

573-2019

INCORPORATED VILLAGE OF GARDEN CITY
351 STEWART AVENUE
GARDEN CITY, NEW YORK 11530
(516) 465-4000

APPLICATION FOR PUBLIC ACCESS TO RECORDS
CHAPTER 42 OF THE VILLAGE CODE

DATE: ~~June~~ July 16, 2019

TO: RECORDS ACCESS OFFICER
DEPARTMENT

- ☐ Village Clerk/Treasurer
- ☐ Police
- ☐ Fire
- ☐ Public Works
- ☒ Building
- ☐ Recreation

HEREBY APPLY TO INSPECT THE FOLLOWING RECORDS:

Building records including: building permit applications, building permits, site plans, and surveys for the site located on:
295 Stewart Avenue, Garden City, NY 11530 - NCTM: Section 33, Block 092, Lot 65.

If possible, please email any findings to mqurashi@vhb.com

PURPOSE OF RECORDS INSPECTION:

To gather information regarding buildings located on the site.

NAME: Mohammad Qurashi REPRESENTING: VHB

ADDRESS: 100 Motor Pkwy Suite 350, Hauppauge, NY 11788

TELEPHONE: 631-787-3400 E-MAIL: mqurashi@vhb.com

CELL PHONE: 718-502-5578 SIGNATURE:

FOR OFFICE USE ONLY

Check One: ____ **Approved** ____ **Denied** ____ **Record cannot be found**

Records Available for Inspection (Date): _____ Copies of Records Available (Date): _____

Records Inspected By: _____ Number of Copies: _____

Date: _____ Fee Received: _____

Karen M. Oetman Village Clerk 7-16-19

Signature of Records Access Officer Title Date

Updated: June 28, 2018

Rec'd via email

INCORPORATED
VILLAGE OF GARDEN CITY
351 STEWART AVENUE
GARDEN CITY, NEW YORK 11530

Karen M. Altman
Village Clerk
(516)465-4051

July 16, 2019

Mr. Mohammed Qurashi
VHB
100 Motor Parkway, Suite 350
Hauppauge, New York 11788

Re: FOIL Request

Dear Mr. Qurashi:

This letter acknowledges receipt of your Freedom of Information Law request received today whereby you seek access to Village records pertaining to 295 Stewart Avenue. A search of the Village's files is being performed and further response should be ready within twenty (20) days of the date of this letter. You will be advised whether your request is granted or denied, in whole or in part, whether a search of the Village files has revealed no records responsive to your request, or whether additional time is needed to search for responsive records.

If you have any questions, please feel free to contact Denise Ostapow at (516) 465-4052 or via email at dostapow@gardencityny.net.

Sincerely,

Karen M. Altman
Village Clerk

KMA/do
cc: Building Department

VILLAGE OF GARDEN CITY

351 STEWART AVENUE
GARDEN CITY, NEW YORK 11530
516-465-4040 Fax: 516-742-5377

PARCEL HISTORY

Address: 295 STEWART AVENUE
Parcel ID: 06.-D-69

Issued Date	Item	Status	CO/CC #	CO/CC Date
4/11/1928	PERMIT #:1365	COISS	996	11/12/1928
Owner: CATHEDRAL CORP				
ERRECT DWELLING & GARAGE				
11/14/1928	PERMIT #:1590	COISS	1220	6/5/1929
Owner: CATHEDRAL CORP				
3 CAR GARAGE				
2/15/1940	PERMIT #:3792	COISS	1720	1/9/1941
Owner: CATHEDRAL CORP				
INT. ALT. & EXT. FIRE ESCAPES				
2/25/1947	PERMIT #:4788	COISS	4210	12/18/1947
Owner: CATHEDRAL CORP				
BOILER ROOM				
8/20/1947	PERMIT #:4851	COISS	4213	12/28/1947
Owner: CATHEDRAL CORP				
CONCRETE ROOF				

VILLAGE OF GARDEN CITY

351 STEWART AVENUE
GARDEN CITY, NEW YORK 11530
516-465-4040 Fax: 516-742-5377

PARCEL HISTORY

Address: 295 STEWART AVENUE
Parcel ID: 06.-D-69

Issued Date	Item	Status	CO/CC #	CO/CC Date
12/19/1947	PERMIT #:4914	COISS	5672	2/25/1953
Owner: CATHEDRAL CORP				
ALTERATIONS TO GYMNASIUM				
8/29/1955	PERMIT #:8164	COISS	7258	12/8/1955
Owner: CATHEDRAL CORP				
INTERIOR ALTERATIONS				
4/7/1957	PERMIT #:8657	COISS	7901	10/4/1957
Owner: CATHEDRAL CORP				
4- DWELLINGS				
4/1/1959	PERMIT #:9135	COISS	7193	3/24/1961
Owner: CATHEDRAL CORP				
INSTALL ELEVATOR IN EXISTING SHAFT				
3/14/1961	PERMIT #:9585	COISS	9212	11/29/1963
Owner: CATHEDRAL CORP				
GREENHOUSE				

VILLAGE OF GARDEN CITY

351 STEWART AVENUE
GARDEN CITY, NEW YORK 11530
516-465-4040 Fax: 516-742-5377

PARCEL HISTORY

Address: 295 STEWART AVENUE
Parcel ID: 06.-D-69

Issued Date	Item	Status	CO/CC #	CO/CC Date
1/23/1962	PERMIT #:9776	COISS	9001	9/18/1962
Owner: CATHEDRAL CORP				
FIELD HOUSE				
8/1/1963	PERMIT #:10107	COISS	9213	11/29/1963
Owner: CATHEDRAL CORP				
REMOVED PARTITIONS				
12/22/1964	PERMIT #:10356	COISS	9572	2/23/1966
Owner: CATHEDRAL CORP				
WALLS FOR BOILER ROOM				
6/24/1965	PERMIT #:10432	COISS	9513	10/1/1965
Owner: CATHEDRAL CORP				
RENOVATE 4TH FLOOR GYM FOR 2 APARTMENTS				
7/27/1965	PERMIT #:10453	COISS	9556	12/16/1965
Owner: CATHEDRAL CORP				
BREEZEWAY				

VILLAGE OF GARDEN CITY

351 STEWART AVENUE
GARDEN CITY, NEW YORK 11530
516-465-4040 Fax: 516-742-5377

PARCEL HISTORY

Address: 295 STEWART AVENUE
Parcel ID: 06.-D-69

Issued Date	Item	Status	CO/CC #	CO/CC Date
5/18/1966	PERMIT #:10561	COISS	9626	9/19/1966
Owner: CATHEDRAL CORP				
FOUR COTTAGES				
7/7/1966	PERMIT #:10592	COISS	10255	6/16/1971
Owner: CATHEDRAL CORP				
15'X41' FIELD HOUSE ADDITION				
7/8/1969	PERMIT #:11172	COISS	10154	6/17/1970
Owner: CATHEDRAL CORP				
ELLIS HALL - 3 STORY BUILDING				
9/2/1969	PERMIT #:11201	COISS	10272	6/17/1971
Owner: CATHEDRAL CORP				
3 CAR GARAGE& DEMOLITION				
12/26/1978	PERMIT #:12539	CLOSED		2/17/2018
Owner: CATHEDRAL CORP				
HEARST HALL				

VILLAGE OF GARDEN CITY

351 STEWART AVENUE
GARDEN CITY, NEW YORK 11530
516-465-4040 Fax: 516-742-5377

PARCEL HISTORY

Address: 295 STEWART AVENUE

Parcel ID: 06.-D-69

Issued Date	Item	Status	CO/CC #	CO/CC Date
7/27/1989	PERMIT #:14716	COISS	13668	4/15/1993
Owner: CATHEDRAL CORP				
ALTER STORAGE ROOM FOR GIRLS LAVATORY				
7/27/1989	PERMIT #:14717	COISS	13669	4/15/1993
Owner: CATHEDRAL CORP				
RENOVATE LOCKER ROOMS				
7/27/1989	PERMIT #:14718	COISS	13670	4/15/1993
Owner: CATHEDRAL CORP				
LADIES BATHROOM				
8/12/1998	PERMIT #:17190	CCISS	15139	7/24/2000
Owner: CATHEDRAL CORP				
INT. ALT. 1ST & 2ND FLOOR ADD.				
2/28/2000	PERMIT #:0442	CCISS	15371	3/27/2000
Owner: CATHEDRAL CORP				
COMMERCIAL ELECTRICAL - upgrade service and rewire as per plan				

VILLAGE OF GARDEN CITY

351 STEWART AVENUE
GARDEN CITY, NEW YORK 11530
516-465-4040 Fax: 516-742-5377

PARCEL HISTORY

Address: 295 STEWART AVENUE

Parcel ID: 06.-D-69

Issued Date	Item	Status	CO/CC #	CO/CC Date
5/12/2003	PERMIT #:2042	CCISS	17410	9/15/2003

Owner: CATHEDRAL CORP

COMMERCIAL ELECTRICAL - electrical wiring for renovation in recreation center

5/21/2003	PERMIT #:2050	CCISS	17262	6/4/2003

Owner: CATHEDRAL CORP

COMMERCIAL ELECTRICAL - general wiring and additions

6/2/2003	PERMIT #:19004	CCISS	15870	6/2/2003

Owner: CATHEDRAL CORP

NURSERY SCHOOL

5/4/2004	PERMIT #:2488	CCISS	18067	9/28/2004

Owner: CATHEDRAL CORP

COMMERCIAL ELECTRICAL - install electrical outlets and overhead lighting in accordance with architectural plans

5/11/2004	PERMIT #:19248	CCISS	16286	6/17/2005

Owner: CATHEDRAL CORP

NURSERY SCHOOL

VILLAGE OF GARDEN CITY

351 STEWART AVENUE
GARDEN CITY, NEW YORK 11530
516-465-4040 Fax: 516-742-5377

PARCEL HISTORY

Address: 295 STEWART AVENUE

Parcel ID: 06.-D-69

Issued Date	Item	Status	CO/CC #	CO/CC Dat
5/9/2008	PERMIT #:20836	CCISS	20275	7/22/2008

Owner: CATHEDRAL CORP

12.67' X 14.67' WOOD TRELLIS IN PLAYYARD

2/12/2019	PERMIT #:24003	OPEN		

Owner: CATHEDRAL CORP

St. Paul's Recreation complex- alterations to restrooms

2/12/2019	PERMIT #:15393	CCISS	36346	4/30/2019

Owner: CATHEDRAL CORP

COMMERCIAL PIPING & FIXTURES-- St. Paul's Comfort Station- furnish and install new waste/water/vent to new fixtures, (2) floor drains, hose bibs

2/12/2019	PERMIT #:08348	OPEN		

Owner: CATHEDRAL CORP

COMMERCIAL ELECTRICAL-- St. Paul's Comfort station- run wiring for interior renovation

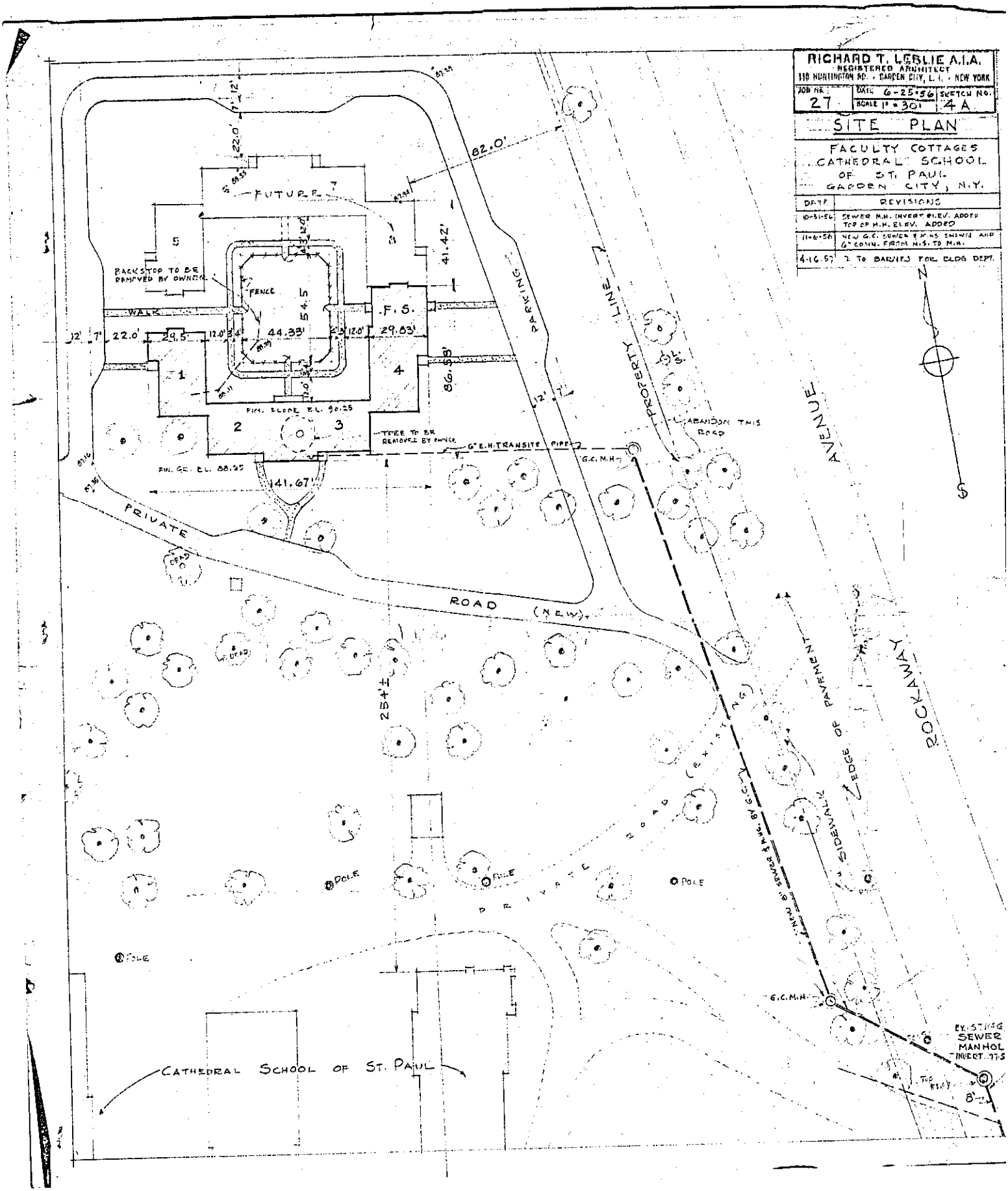
RICHARD T. LEBLIE A.I.A.
REGISTERED ARCHITECT
110 HUNTINGTON RD. - GARDEN CITY, L. I. - NEW YORK
JOB NO. 27
DATE 6-25-56
SCALE 1" = 30'
SKETCH NO. 4 A
SITE PLAN
FACULTY COTTAGES
CATHEDRAL SCHOOL
OF ST. PAUL
GARDEN CITY, N.Y.
DATE
REVISIONS
10-31-56
SEWER M.H. INVERT ELEV. ADDED
TOP OF M.H. ELEV. ADDED
11-6-56
NEW G.C. SEWER & M.HS SHOWN AND 6" CONN. FROM H.S. TO M.H.
4-16-57
2 TO BARNES FOR BLDG DEPT.
N
S
FUTURE
BACKSTOP TO BE REMOVED BY OWNER
FENCE
WALK
F.S.
FIN. FLOOR EL. 90.25
TREE TO BE REMOVED BY OWNER
6" E.H. TRANSITE PIPE
FIN. GR. EL. 88.25
PARKING
PROPERTY LINE
ABANDON THIS ROAD
G.C.M.H.
PRIVATE ROAD (NEW)
PRIVATE ROAD (EXISTING)
ROCKAWAY AVENUE
EDGE OF PAVEMENT
SIDEWALK
NEW 8" SEWER & M.HS. BY G.C.
POLE
EXISTING SEWER MANHOL INVERT 77.5
CATHEDRAL SCHOOL OF ST. PAUL
82.0'
41.42'
86.58'
141.67'
254'±
44.33'
29.83'
54.5
22.0'
29.5'
12'
7'
8'

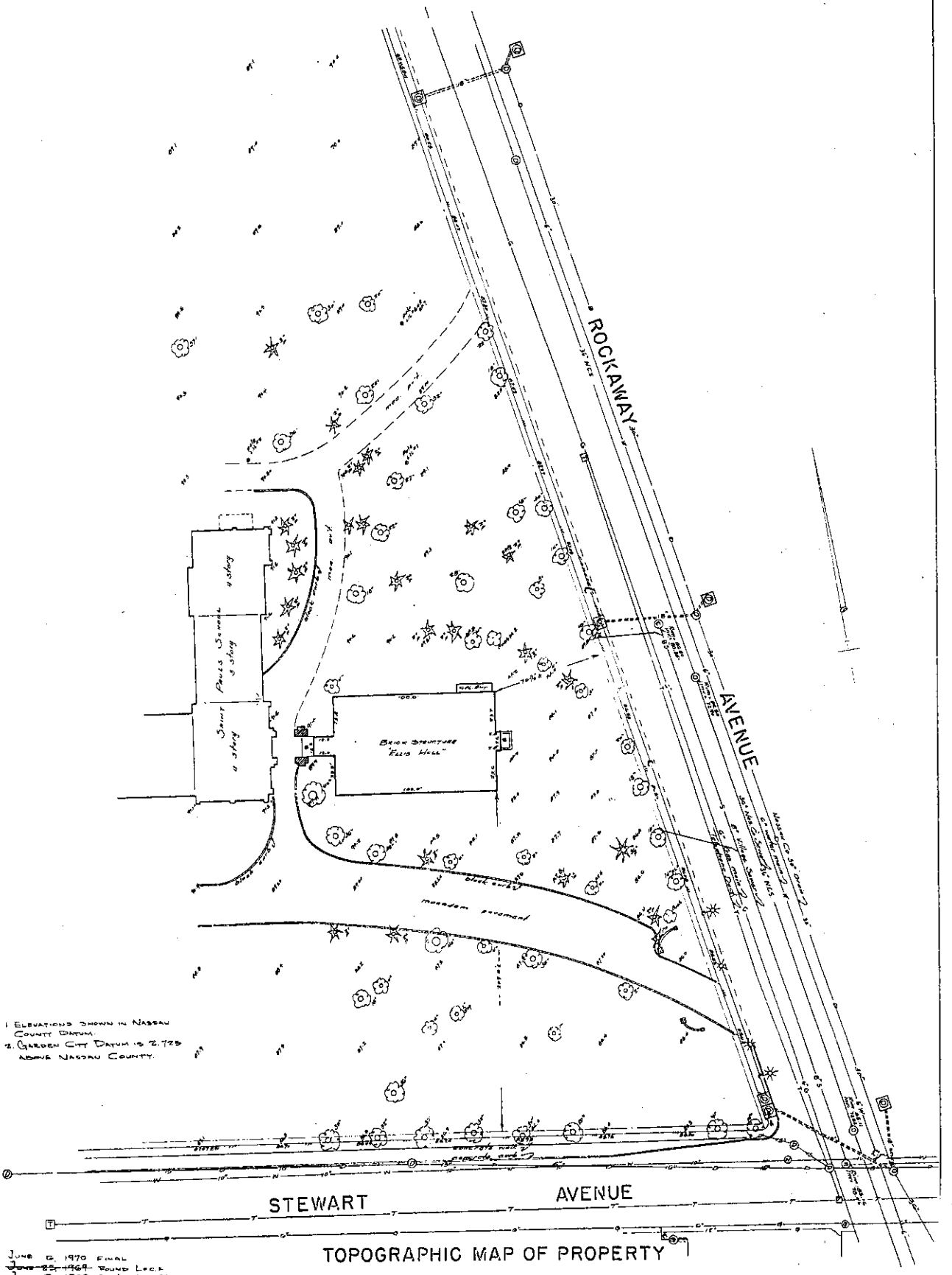

NOTE: 1. ELEVATIONS SHOWN IN NASSAU COUNTY DATUM.
2. GARDEN CITY DATUM IS 2.725 ABOVE NASSAU COUNTY.

JUNE 5, 1970 FINAL
~~JUNE 25, 1969~~ FOUND LOCS.
~~JUNE 3, 1969~~ BLD'G STAKES
~~MAY 26, 1969~~
DATE: ~~APRIL 22, 1969~~ ELEVATIONS
SCALE: 1" = 30'

TOPOGRAPHIC MAP OF PROPERTY SITUATE AT GARDEN CITY, NASSAU COUNTY, NEW YORK.

FREDERICK R. POKORNY
LAND SURVEYOR
MINEOLA, NEW YORK

* * * Communication Result Report (Jul. 16. 2019 10:18AM) * * *

1)
2)

Date/Time: Jul. 16. 2019 10:17AM

File No.	Mode	Destination	Pg(s)	Result	Page Not Sent
4654	Memory TX	15162279611	P. 1	OK	

Reason for error
E. 1) Hang up or line fail
E. 2) Busy
E. 3) No answer
E. 4) No facsimile connection
E. 5) Exceeded max. E-mail size
E. 6) Destination does not support IP-Fax

APPLICATION FOR PUBLIC ACCESS TO ENVIRONMENTAL HEALTH RECORDS
NASSAU COUNTY DEPARTMENT OF HEALTH

To: Records Access Officer
Nassau County Department of Health
200 County Seat Drive
Mineola, New York 11501

Date of Request: 07/16/19

Fax: (516) 227-9611

I MOHAMMAD QURASHI
Print Your Name

Signature

REPRESENTING (Firm/Self) VHB Client

Your Mailing Address 100 MOTOR PARKWAY, SUITE 350, HAUPPAUGE, NY 11788

Phone Number 631-787-3460 Fax Number 631-813-2545

HEREBY APPLY TO INSPECT RECORDS FOR THE FOLLOWING ESTABLISHMENT:
** Complete One Application for Each Address **

Name THE CENTER AT ST. PAUL Previous Name

Address (MUST BE ACCURATE) 295 STEWART AVENUE, GARDEN CITY, NY 11530
Number, Street, Community, Zip Code *(Must supply complete Address)*

ADDITIONAL RECORD(S) INFORMATION *(To assist with records search)*: NCTM: SECTION 33, BLOCK 092, LOT 65

PLEASE CHECK ONLY THE SPECIFIC BOX(ES) FOR THE AREA(S) WITHIN THE BUREAU(S) PERTAINING TO YOUR REQUEST.

Note: Requests for Lead Files Must use separate Lead FOIL Form available by calling (516) 227-9425.
Note: Requests for Animal Bites Files MUST use separate Animal Bites FOIL Form available by calling (516) 227-9663.
Note: Requests for West Nile Virus, Mosquito Surveillance or Pesticide Notification Files MUST use separate FOIL Form available from Records Access Officer (516) 227-9723.
Note: Requests for Drinking Water, Public Water Supply Well Data & Bottled Water Complaint Files MUST call (516) 227-9692.
Note: Request for Air Emission Permits must call (516) 227-9672.
Note: Requests for Realty Subdivision, Commercial On-Site Sewage Disposal, or Source Water Assessment Program (SWAP) MUST use separate Engineering FOIL Form by calling (516) 227-9672.

Bureau of Environmental Protection (has files concerning):
- ☐ Sewer Connection
- ☐ Underground Injection Control (UIC)
- ☐ Road Salt Storage
- ☐ Hazardous Waste Sites
- ☐ Petroleum & Chemical Tanks, Bulk Storage:
  - ☐ Including Spills and Leaks
  - ☐ Medical Wastes
- ☐ Homeowner Confirmation of Oil Tank Abandonment/Removal

Bureau of Environmental Investigation (has files concerning):
- ☐ Odors
- ☐ Asbestos
- ☐ Tobacco Smoking
- ☐ Tobacco Sales to Minors
- ☐ Housing
- ☐ Rodent Control
- ☐ Heat
- ☐ General Nuisance

Bureau of Environmental Sanitation (has files concerning):
- ☐ Food Protection
- ☐ Bathing Facilities
- ☐ Temporary Residences
- ☐ Summer Camps
- ☐ Radiological Health (Medical X-ray Facilities)

FOR HEALTH DEPARTMENT USE ONLY BELOW THIS LINE

Signature	Date	☐ Approved ☐ Denied

4-2018

APPLICATION FOR PUBLIC ACCESS TO ENVIRONMENTAL HEALTH RECORDS
NASSAU COUNTY DEPARTMENT OF HEALTH

To: Records Access Officer
Nassau County Department of Health
200 County Seat Drive
Mineola, New York 11501

Date of Request: 07/16/19

Fax: (516) 227-9611

I MOHAMMAD QURASHI
Print Your Name

Signature

REPRESENTING (Firm/Self) VHB Client _____

Your Mailing Address 100 MOTOR PARKWAY, SUITE 350, HAUPPAUGE, NY 11788

Phone Number 631-787-3400 Fax Number 631-813-2545

HEREBY APPLY TO INSPECT RECORDS FOR THE FOLLOWING ESTABLISHMENT:
**** Complete One Application for Each Address ****

Name THE CENTRE AT ST. PAUL Previous Name _____

Address (MUST BE ACCURATE) 295 STEWART AVENUE, GARDEN CITY, NY 11530
Number, Street, Community, Zip Code *(Must supply complete Address)*

ADDITIONAL RECORD(S) INFORMATION *(To assist with records search)*: NCTM: SECTION 33, BLOCK 092, LOT 65

PLEASE CHECK ONLY THE SPECIFIC BOX(ES) FOR THE AREA(S) WITHIN THE BUREAU(S) PERTAINING TO YOUR REQUEST.

Note: Requests for Lead Files Must use separate Lead FOIL Form available by calling (516) 227-9415.
Note: Requests for Animal Bites Files MUST use separate Animal Bites FOIL Form available by calling (516) 227-9663.
Note: Requests for West Nile Virus, Mosquito Surveillance or Pesticide Notification Files MUST use separate FOIL Form available from Records Access Officer (516) 227-9723.
Note: Requests for Drinking Water, Public Water Supply Well Data & Bottled Water Complaint Files MUST call (516) 227-9692.
Note: Request for Air Emission Permits must call (516) 227-9672.
Note: Requests for Realty Subdivision, Commercial On-Site Sewage Disposal, or Source Water Assessment Program (SWAP) MUST use separate Engineering FOIL Form by calling (516) 227-9672.

Bureau of Environmental Protection (has files concerning):
- ☒ Sewer Connection
- ☒ Underground Injection Control (UIC)
- ☐ Road Salt Storage
- ☒ Hazardous Waste Sites
- ☒ Petroleum & Chemical Tanks, Bulk Storage:
  - ☒ Including Spills and Leaks
  - ☒ Medical Wastes
- ☒ Homeowner Confirmation of Oil Tank Abandonment/Removal

Bureau of Environmental Investigation (has files concerning):
- ☐ Odors
- ☐ Asbestos
- ☐ Tobacco Smoking
- ☐ Tobacco Sales to Minors
- ☐ Housing
- ☐ Rodent Control
- ☐ Heat
- ☐ General Nuisance

Bureau of Environmental Sanitation (has files concerning):
- ☐ Food Protection
- ☐ Bathing Facilities
- ☐ Temporary Residences
- ☐ Summer Camps
- ☐ Radiological Health (Medical X-ray Facilities)

FOR HEALTH DEPARTMENT USE ONLY BELOW THIS LINE

Signature / Date	☐ Approved ☐ Denied

4-2018

Qurashi, Mohammad

From: NassauCountyFoils@nassaucountyny.gov
Sent: Tuesday, July 16, 2019 9:51 AM
To: Qurashi, Mohammad
Subject: [External] Nassau County FOIL - DO NOT REPLY

Dear Mohammad Qurashi,

Below is a copy of the foil request you have recently submitted for your records:

FOIL Reference Number: 111048

Department:	Fire Commission - Hazardous Materials Division
Requested Records:	History of tank registration (underground and aboveground), documentation regarding the storage or handling of chemical or toxic materials and flammables, inspection and violation reports for the site located on: 295 Stewart Avenue, Garden City, NY 11530 Section - 33, Block - 092, Lot - 65 If possible, please email any findings to mqurashi@vhb.com

First Name:	Mohammad	Last Name:	Qurashi	
Address:	100 Motor Parkway, Suite 135, Hauppauge NY 11788			
City:	Hauppauge	State:	NY	Zip: 11788
Email Address:	mqurashi@vhb.com			
Phone Number:	(631) 787-3400			

You have thirty (30) business days from receipt of a denial of access to records to appeal to:

FOIL APPEALS OFFICER
COUNTY OF NASSAU
OFFICE OF THE COUNTY ATTORNEY
Ralph G. Caso Executive & Legislative Building
One West Street
Mineola, New York 11501-4820

Qurashi, Mohammad

From: FC.FOIL@nassaucountyny.gov
Sent: Thursday, July 18, 2019 3:27 PM
To: Qurashi, Mohammad
Subject: [External] Reference #: 111048 - 295 STEWART AVE, GARDEN CITY, NY, 11530

A courtesy search of the Nassau County Fire Marshal records indicates that there is no record of underground storage tanks, above ground storage tanks, discharges/releases of petroleum and hazardous materials spills.

200 Attachment 2

Village of Garden City

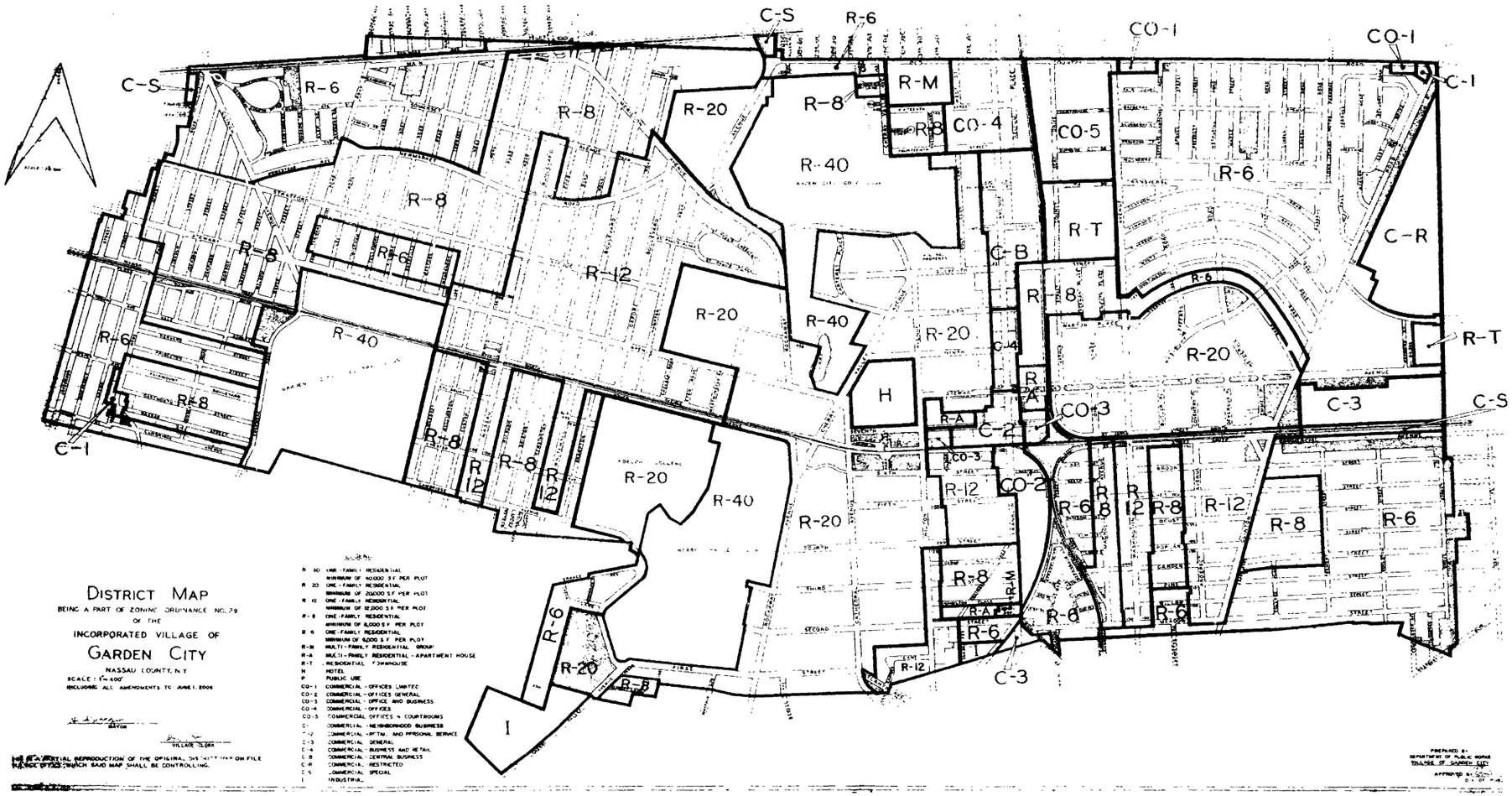

Menu

FOIL Request Main Page (SupportHome.aspx)

I want to...

Reference No: W051954-050519

Contact E-Mail: hwaldmann@vhb.com

Dear Heather:

Thank you for your Freedom of Information Law (FOIL) request. Your request has been received and is being processed. Your request was received in this office on 5/5/2019 and given the reference number FOIL #**W051954-050519** for tracking purposes. You may expect the Department's response to your request no later than **6/4/2019**.

Record Requested: **Records associated with Spill No. 10-07043 - St. Pauls School.**

You can monitor the progress of your request at the link below and you'll receive an email when your request has been completed. Again, thank you for using the FOIL Center.

https://mycusthelp.com/NEWYORKDEC/_rs/RequestLogin.aspx
(https://mycusthelp.com/NEWYORKDEC/_rs/RequestLogin.aspx)

New York State Department of Environmental Conservation, Record Access Office

Powered by GovQA

NYSDEC SPILL REPORT FORM

DEC REGION: 1 **SPILL NUMBER:** 1007043

SPILL NAME: UNKNOWN **DEC LEAD:** Unassigned

SPILL DATE: 09/30/2010 **SPILL TIME:** 8:30 pm

CALL RECEIVED DATE: 09/30/2010 **RECEIVED TIME:** 9:03 pm

SPILL LOCATION

PLACE: UNKNOWN **COUNTY:** Nassau

STREET: 36 CATHEDRAL AVENUE **TOWN/CITY:** Hempstead

COMMUNITY: GARDEN CITY

CONTACT: JOE BARBERA **CONTACT PHONE:** (516) 790-5726

CONT. FACTOR: Equipment Failure **SPILL REPORTED BY:** Responsible Party

FACILITY TYPE: Commercial/Industrial **WATERBODY:**

CALLER REMARKS:

MATERIAL	CLASS	SPILLED	RECOVERED	RESOURCES AFFECTED
transformer oil	Petroleum	5 G		

POTENTIAL SPILLERS

COMPANY	ADDRESS	CONTACT
NATIONAL GRID/LIPA	175 EAST OLD COUNTRY ROAD HICKSVILLE NY	JOE BARBERA (516) 790-5726

Tank No.	Tank Size	Material	Cause	Source	Test Method	Leak Rate	Gross Failure

DEC REMARKS:

TRANSFORMER VAULT

PIN **T & A** **COST CENTER**

CLASS: C4 **CLOSE DATE:** 12/30/2011 **MEETS STANDARDS:** False

Created On: 09/30/2010

Date Printed: 5/7/2019 Last Updated: 05/06/2019

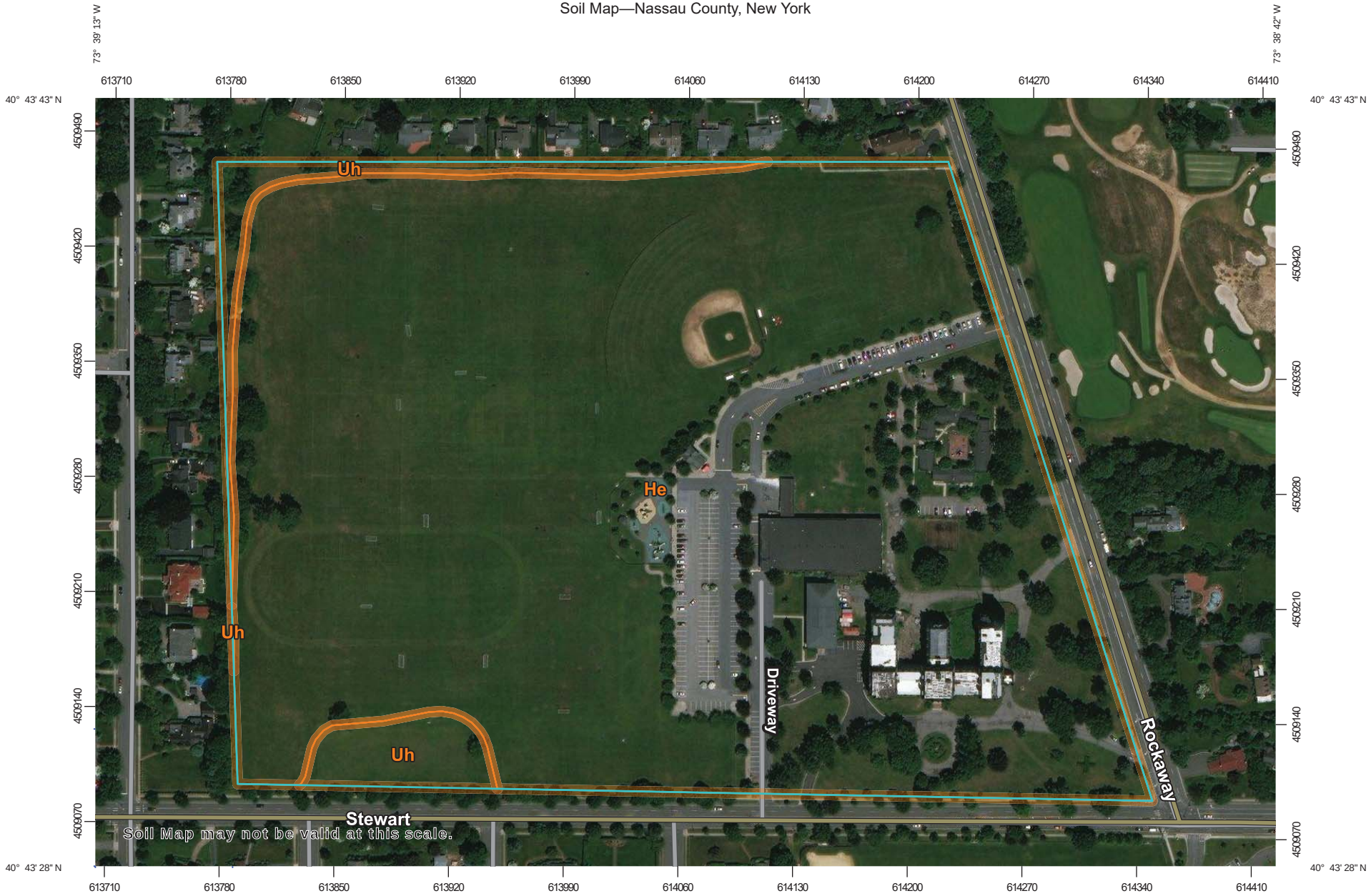

Map Scale: 1:3,290 if printed on A landscape (11" x 8.5") sheet.

N

Meters: 0 45 90 180 270

Feet: 0 150 300 600 900

Map projection: Web Mercator Corner coordinates: WGS84 Edge tics: UTM Zone 18N WGS84

MAP LEGEND

Area of Interest (AOI)

- Area of Interest (AOI)

Soils

- Soil Map Unit Polygons
- Soil Map Unit Lines
- Soil Map Unit Points

Special Point Features

- Blowout
- Borrow Pit
- Clay Spot
- Closed Depression
- Gravel Pit
- Gravelly Spot
- Landfill
- Lava Flow
- Marsh or swamp
- Mine or Quarry
- Miscellaneous Water
- Perennial Water
- Rock Outcrop
- Saline Spot
- Sandy Spot
- Severely Eroded Spot
- Sinkhole
- Slide or Slip
- Sodic Spot
- Spoil Area
- Stony Spot
- Very Stony Spot
- Wet Spot
- Other
- Special Line Features

Water Features

- Streams and Canals

Transportation

- Rails
- Interstate Highways
- US Routes
- Major Roads
- Local Roads

Background

- Aerial Photography

MAP INFORMATION

The soil surveys that comprise your AOI were mapped at 1:24,000.

Warning: Soil Map may not be valid at this scale.

Enlargement of maps beyond the scale of mapping can cause misunderstanding of the detail of mapping and accuracy of soil line placement. The maps do not show the small areas of contrasting soils that could have been shown at a more detailed scale.

Please rely on the bar scale on each map sheet for map measurements.

Source of Map: Natural Resources Conservation Service
Web Soil Survey URL:
Coordinate System: Web Mercator (EPSG:3857)

Maps from the Web Soil Survey are based on the Web Mercator projection, which preserves direction and shape but distorts distance and area. A projection that preserves area, such as the Albers equal-area conic projection, should be used if more accurate calculations of distance or area are required.

This product is generated from the USDA-NRCS certified data as of the version date(s) listed below.

Soil Survey Area: Nassau County, New York
Survey Area Data: Version 15, Sep 3, 2018

Soil map units are labeled (as space allows) for map scales 1:50,000 or larger.

Date(s) aerial images were photographed: Dec 31, 2009—Oct 5, 2016

The orthophoto or other base map on which the soil lines were compiled and digitized probably differs from the background imagery displayed on these maps. As a result, some minor shifting of map unit boundaries may be evident.

Map Unit Legend

Map Unit Symbol	Map Unit Name	Acres in AOI	Percent of AOI
He	Hempstead silt loam	45.5	95.4%
Uh	Urban land-Hempstead complex	2.2	4.6%
Totals for Area of Interest		**47.7**	**100.0%**

Appendix D
Sanborn Fire Insurance Maps

St. Paul

36 Cathedral Ave

Garden City, NY 11530

Inquiry Number: 5640042.3

May 02, 2019

Certified Sanborn® Map Report

6 Armstrong Road, 4th floor
Shelton, CT 06484
Toll Free: 800.352.0050
www.edrnet.com

Certified Sanborn® Map Report

05/02/19

Site Name:

St. Paul
36 Cathedral Ave
Garden City, NY 11530
EDR Inquiry # 5640042.3

Client Name:

Vanasse Hangen Brustlin, Inc.
100 Motor Parkway, Ste. 135
Hauppauge, NY 11788
Contact: Heather Waldmann

The Sanborn Library has been searched by EDR and maps covering the target property location as provided by Vanasse Hangen Brustlin, Inc. were identified for the years listed below. The Sanborn Library is the largest, most complete collection of fire insurance maps. The collection includes maps from Sanborn, Bromley, Perris & Browne, Hopkins, Barlow, and others. Only Environmental Data Resources Inc. (EDR) is authorized to grant rights for commercial reproduction of maps by the Sanborn Library LLC, the copyright holder for the collection. Results can be authenticated by visiting www.edrnet.com/sanborn.

The Sanborn Library is continually enhanced with newly identified map archives. This report accesses all maps in the collection as of the day this report was generated.

Certified Sanborn Results:

Certification # 405D-4583-8C63

PO # 20126.00

Project NA

Maps Provided:

1969
1961
1950
1939
1925

Sanborn® Library search results

Certification #: 405D-4583-8C63

The Sanborn Library includes more than 1.2 million fire insurance maps from Sanborn, Bromley, Perris & Browne, Hopkins, Barlow and others which track historical property usage in approximately 12,000 American cities and towns. Collections searched:

- ☑ Library of Congress
- ☑ University Publications of America
- ☑ EDR Private Collection

The Sanborn Library LLC Since 1866™

Limited Permission To Make Copies

Vanasse Hangen Brustlin, Inc. (the client) is permitted to make up to FIVE photocopies of this Sanborn Map transmittal and each fire insurance map accompanying this report solely for the limited use of its customer. No one other than the client is authorized to make copies. Upon request made directly to an EDR Account Executive, the client may be permitted to make a limited number of additional photocopies. This permission is conditioned upon compliance by the client, its customer and their agents with EDR's copyright policy; a copy of which is available upon request.

Disclaimer - Copyright and Trademark Notice

This Report contains certain information obtained from a variety of public and other sources reasonably available to Environmental Data Resources, Inc. It cannot be concluded from this Report that coverage information for the target and surrounding properties does not exist from other sources. NO WARRANTY EXPRESSED OR IMPLIED, IS MADE WHATSOEVER IN CONNECTION WITH THIS REPORT. ENVIRONMENTAL DATA RESOURCES, INC. SPECIFICALLY DISCLAIMS THE MAKING OF ANY SUCH WARRANTIES, INCLUDING WITHOUT LIMITATION, MERCHANTABILITY OR FITNESS FOR A PARTICULAR USE OR PURPOSE. ALL RISK IS ASSUMED BY THE USER. IN NO EVENT SHALL ENVIRONMENTAL DATA RESOURCES, INC. BE LIABLE TO ANYONE, WHETHER ARISING OUT OF ERRORS OR OMISSIONS, NEGLIGENCE, ACCIDENT OR ANY OTHER CAUSE, FOR ANY LOSS OF DAMAGE, INCLUDING, WITHOUT LIMITATION, SPECIAL, INCIDENTAL, CONSEQUENTIAL, OR EXEMPLARY DAMAGES. ANY LIABILITY ON THE PART OF ENVIRONMENTAL DATA RESOURCES, INC. IS STRICTLY LIMITED TO A REFUND OF THE AMOUNT PAID FOR THIS REPORT. Purchaser accepts this Report "AS IS". Any analyses, estimates, ratings, environmental risk levels or risk codes provided in this Report are provided for illustrative purposes only, and are not intended to provide, nor should they be interpreted as providing any facts regarding, or prediction or forecast of, any environmental risk for any property. Only a Phase I Environmental Site Assessment performed by an environmental professional can provide information regarding the environmental risk for any property. Additionally, the information provided in this Report is not to be construed as legal advice.

Copyright 2019 by Environmental Data Resources, Inc. All rights reserved. Reproduction in any media or format, in whole or in part, of any report or map of Environmental Data Resources, Inc., or its affiliates, is prohibited without prior written permission.

EDR and its logos (including Sanborn and Sanborn Map) are trademarks of Environmental Data Resources, Inc. or its affiliates. All other trademarks used herein are the property of their respective owners.

Sanborn Sheet Key

This Certified Sanborn Map Report is based upon the following Sanborn Fire Insurance map sheets.

1969 Source Sheets



Volume 3, Sheet 341
1969

1961 Source Sheets



Volume 4A, Sheet 475
1961



Volume 3, Sheet 341
1961

1950 Source Sheets



Volume 3, Sheet 341
1950

1939 Source Sheets

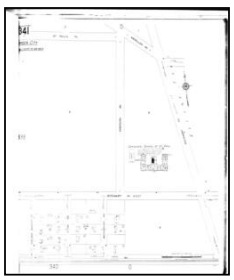

Volume 3, Sheet 341
1939

Sanborn Sheet Key

This Certified Sanborn Map Report is based upon the following Sanborn Fire Insurance map sheets.

1925 Source Sheets

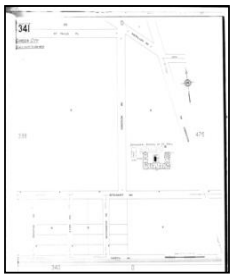

Volume 3&4, Sheet 341
1925

Certified Sanborn® Map

1969

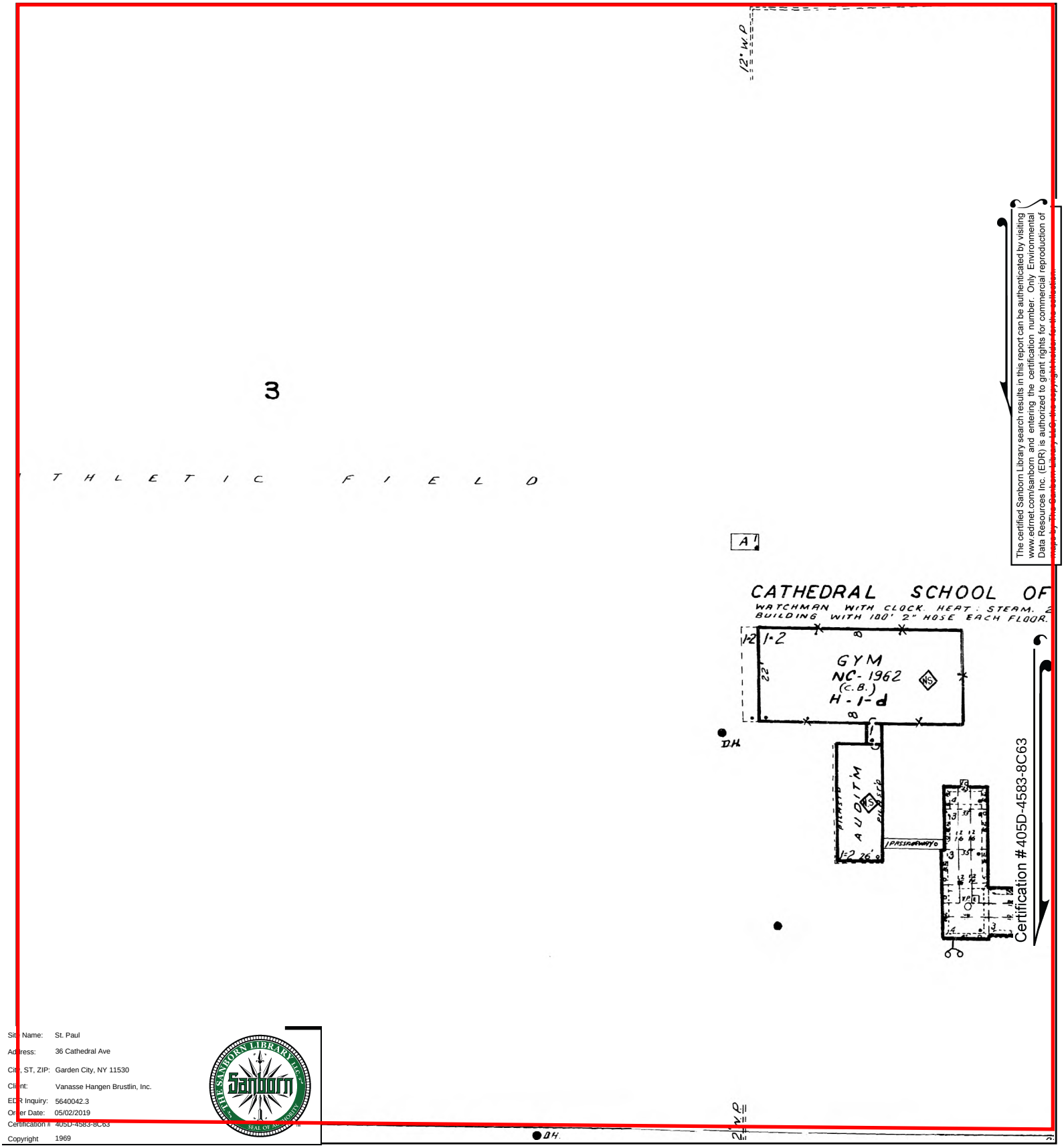

The certified Sanborn Library search results in this report can be authenticated by visiting www.edrnet.com/sanborn and entering the certification number. Only Environmental Data Resources Inc. (EDR) is authorized to grant rights for commercial reproduction of maps by The Sanborn Library LLC, the copyright holder for the collection.

Certification # 405D-4583-8C63

Site Name: St. Paul
Address: 36 Cathedral Ave
City, ST, ZIP: Garden City, NY 11530
Client: Vanasse Hangen Brustlin, Inc.
EDR Inquiry: 5640042.3
Order Date: 05/02/2019
Certification # 405D-4583-8C63
Copyright 1969

This Certified Sanborn Map combines the following sheets.
Outlined areas indicate map sheets within the collection.

0 Feet 150 300 600

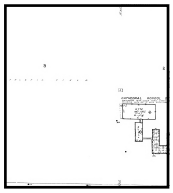

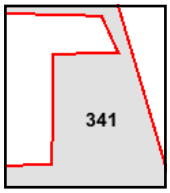

Volume 3, Sheet 341

N



The certified Sanborn Library search results in this report can be authenticated by visiting www.edrnet.com/sanborn and entering the certification number. Only Environmental Data Resources Inc. (EDR) is authorized to grant rights for commercial reproduction of maps in the Certified Sanborn Library collection.

Certification #405D-4583-8C63

Site Name: St. Paul
Address: 36 Cathedral Ave
City, ST, ZIP: Garden City, NY 11530
Client: Vanasse Hangen Brustlin, Inc.
EDR Inquiry: 5640042.3
Order Date: 05/02/2019
Certification #: 405D-4583-8C63
Copyright 1961

This Certified Sanborn Map combines the following sheets.
Outlined areas indicate map sheets within the collection.

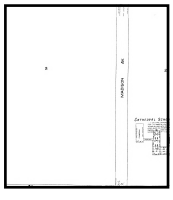



Volume 3, Sheet 341
Volume 4A, Sheet 475

0 Feet 150 300 600

N



The certified Sanborn Library search results in this report can be authenticated by visiting www.edrnet.com/sanborn and entering the certification number. Only Environmental Data Resources Inc. (EDR) is authorized to grant rights for commercial reproduction of maps by The Sanborn Library, LLC the copyright holder for the collection.

Certification #405D-4583-8C63

Site Name: St. Paul
Address: 36 Cathedral Ave
City, ST, ZIP: Garden City, NY 11530
Client: Vanasse Hangen Brustlin, Inc.
EDR Inquiry: 5640042.3
Order Date: 05/02/2019
Certification #: 405D-4583-8C63
Copyright: 1950

This Certified Sanborn Map combines the following sheets.
Outlined areas indicate map sheets within the collection.

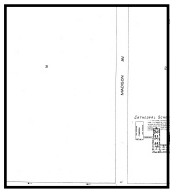

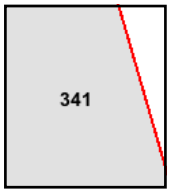

Volume 3, Sheet 341

0 Feet 150 300 600

N



The certified Sanborn Library search results in this report can be authenticated by visiting www.edrnet.com/sanborn and entering the certification number. Only Environmental Data Resources Inc. (EDR) is authorized to grant rights for commercial reproduction of maps by The Sanborn Library LLC the copyright holder for this collection.

Certification #405D-4583-8C63

Site Name: St. Paul
Address: 36 Cathedral Ave
City, ST, ZIP: Garden City, NY 11530
Client: Vanasse Hangen Brustlin, Inc.
EDR Inquiry: 5640042.3
Order Date: 05/02/2019
Certification #: 405D-4583-8C63
Copyright 1939

This Certified Sanborn Map combines the following sheets.
Outlined areas indicate map sheets within the collection.

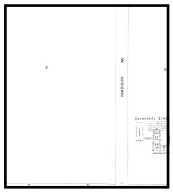

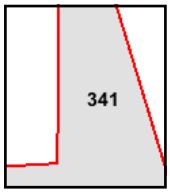

Volume 3, Sheet 341

0 Feet 150 300 600

N

Certified Sanborn® Map

1925



The certified Sanborn Library search results in this report can be authenticated by visiting www.edrnet.com/sanborn and entering the certification number. Only Environmental Data Resources Inc. (EDR) is authorized to grant rights for commercial reproduction of maps by The Sanborn Library LLC, the copyright holder for the collection.

Certification # 405D-4583-8C63

Site Name: St. Paul
Address: 36 Cathedral Ave
City, ST, ZIP: Garden City, NY 11530
Client: Vanasse Hangen Brustlin, Inc.
EDR Inquiry: 5640042.3
Order Date: 05/02/2019
Certification # 405D-4583-8C63
Copyright 1925

This Certified Sanborn Map combines the following sheets.
Outlined areas indicate map sheets within the collection.

0 Feet 150 300 600



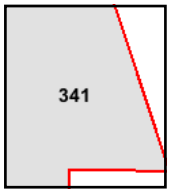

Volume 3&4, Sheet 341

N

Appendix E
Historical Aerial Photographs

St. Paul

36 Cathedral Ave

Garden City, NY 11530

Inquiry Number: 5640042.5

May 03, 2019

The EDR Aerial Photo Decade Package

6 Armstrong Road, 4th floor
Shelton, CT 06484
Toll Free: 800.352.0050
www.edrnet.com

EDR Aerial Photo Decade Package

05/03/19

Site Name:

St. Paul
36 Cathedral Ave
Garden City, NY 11530
EDR Inquiry # 5640042.5

Client Name:

Vanasse Hangen Brustlin, Inc.
100 Motor Parkway, Ste. 135
Hauppauge, NY 11788
Contact: Heather Waldmann

Environmental Data Resources, Inc. (EDR) Aerial Photo Decade Package is a screening tool designed to assist environmental professionals in evaluating potential liability on a target property resulting from past activities. EDR's professional researchers provide digitally reproduced historical aerial photographs, and when available, provide one photo per decade.

Search Results:

Year	Scale	Details	Source
2017	1"=500'	Flight Year: 2017	USDA/NAIP
2013	1"=500'	Flight Year: 2013	USDA/NAIP
2009	1"=500'	Flight Year: 2009	USDA/NAIP
2006	1"=500'	Flight Year: 2006	USDA/NAIP
1994	1"=500'	Acquisition Date: April 04, 1994	USGS/DOQQ
1984	1"=500'	Flight Date: March 26, 1984	USDA
1980	1"=500'	Flight Date: April 06, 1980	Aero
1976	1"=500'	Flight Date: March 29, 1976	Aero
1966	1"=500'	Flight Date: February 23, 1966	USGS
1962	1"=500'	Flight Date: March 18, 1962	EDR Proprietary Aerial Viewpoint
1953	1"=500'	Flight Date: November 29, 1953	USGS
1951	1"=500'	Flight Date: April 21, 1951	EDR Proprietary Aerial Viewpoint
1947	1"=500'	Flight Date: January 01, 1947	FirstSearch
1940	1"=500'	Flight Date: January 01, 1940	FirstSearch
1938	1"=500'	Flight Date: August 03, 1938	USDA

When delivered electronically by EDR, the aerial photo images included with this report are for ONE TIME USE ONLY. Further reproduction of these aerial photo images is prohibited without permission from EDR. For more information contact your EDR Account Executive.

Disclaimer - Copyright and Trademark Notice

This Report contains certain information obtained from a variety of public and other sources reasonably available to Environmental Data Resources, Inc. It cannot be concluded from this Report that coverage information for the target and surrounding properties does not exist from other sources. NO WARRANTY EXPRESSED OR IMPLIED, IS MADE WHATSOEVER IN CONNECTION WITH THIS REPORT. ENVIRONMENTAL DATA RESOURCES, INC. SPECIFICALLY DISCLAIMS THE MAKING OF ANY SUCH WARRANTIES, INCLUDING WITHOUT LIMITATION, MERCHANTABILITY OR FITNESS FOR A PARTICULAR USE OR PURPOSE. ALL RISK IS ASSUMED BY THE USER. IN NO EVENT SHALL ENVIRONMENTAL DATA RESOURCES, INC. BE LIABLE TO ANYONE, WHETHER ARISING OUT OF ERRORS OR OMISSIONS, NEGLIGENCE, ACCIDENT OR ANY OTHER CAUSE, FOR ANY LOSS OF DAMAGE, INCLUDING, WITHOUT LIMITATION, SPECIAL, INCIDENTAL, CONSEQUENTIAL, OR EXEMPLARY DAMAGES. ANY LIABILITY ON THE PART OF ENVIRONMENTAL DATA RESOURCES, INC. IS STRICTLY LIMITED TO A REFUND OF THE AMOUNT PAID FOR THIS REPORT. Purchaser accepts this Report "AS IS". Any analyses, estimates, ratings, environmental risk levels or risk codes provided in this Report are provided for illustrative purposes only, and are not intended to provide, nor should they be interpreted as providing any facts regarding, or prediction or forecast of, any environmental risk for any property. Only a Phase I Environmental Site Assessment performed by an environmental professional can provide information regarding the environmental risk for any property. Additionally, the information provided in this Report is not to be construed as legal advice.

Copyright 2019 by Environmental Data Resources, Inc. All rights reserved. Reproduction in any media or format, in whole or in part, of any report or map of Environmental Data Resources, Inc., or its affiliates, is prohibited without prior written permission.

EDR and its logos (including Sanborn and Sanborn Map) are trademarks of Environmental Data Resources, Inc. or its affiliates. All other trademarks used herein are the property of their respective owners.



INQUIRY #: 5640042.5

YEAR: 2017

= 500'

N

EDR


INQUIRY #: 5640042.5
YEAR: 2013
= 500'
N
EDR


INQUIRY #: 5640042.5
YEAR: 2009
= 500'
N
EDR



INQUIRY #: 5640042.5

YEAR: 2006

= 500'

N

EDR



INQUIRY #: 5640042.5

YEAR: 1994

= 500'

N

EDR


INQUIRY #: 5640042.5
YEAR: 1984
= 500'
N
EDR



INQUIRY #: 5640042.5

YEAR: 1980

= 500'

N

EDR


INQUIRY #: 5640042.5
YEAR: 1976
= 500'
N
EDR



INQUIRY #: 5640042.5

YEAR: 1966

= 500'

N

EDR



INQUIRY #: 5640042.5

YEAR: 1962

= 500'

N

EDR



INQUIRY #: 5640042.5

YEAR: 1953

= 500'

N

EDR



INQUIRY #: 5640042.5

YEAR: 1951

= 500'

N

EDR



INQUIRY #: 5640042.5

YEAR: 1947

= 500'

N

EDR


INQUIRY #: 5640042.5
YEAR: 1940
= 500'
N
EDR



INQUIRY #: 5640042.5

YEAR: 1938

= 500'

N

EDR

Appendix F
Regulatory Agency Database Report

St. Paul
36 Cathedral Ave
Garden City, NY 11530

Inquiry Number: 5640042.2s
May 02, 2019

The EDR Radius Map™ Report with GeoCheck®

6 Armstrong Road, 4th floor
Shelton, CT 06484
Toll Free: 800.352.0050
www.edrnet.com

TABLE OF CONTENTS

SECTION	PAGE
Executive Summary	ES1
Overview Map	2
Detail Map	3
Map Findings Summary	4
Map Findings	8
Orphan Summary	194
Government Records Searched/Data Currency Tracking	GR-1

GEOCHECK ADDENDUM

Physical Setting Source Addendum	A-1
Physical Setting Source Summary	A-2
Physical Setting Source Map	A-9
Physical Setting Source Map Findings	A-10
Physical Setting Source Records Searched	PSGR-1

Thank you for your business.
Please contact EDR at 1-800-352-0050
with any questions or comments.

Disclaimer - Copyright and Trademark Notice

This Report contains certain information obtained from a variety of public and other sources reasonably available to Environmental Data Resources, Inc. It cannot be concluded from this Report that coverage information for the target and surrounding properties does not exist from other sources. **NO WARRANTY EXPRESSED OR IMPLIED, IS MADE WHATSOEVER IN CONNECTION WITH THIS REPORT. ENVIRONMENTAL DATA RESOURCES, INC. SPECIFICALLY DISCLAIMS THE MAKING OF ANY SUCH WARRANTIES, INCLUDING WITHOUT LIMITATION, MERCHANTABILITY OR FITNESS FOR A PARTICULAR USE OR PURPOSE. ALL RISK IS ASSUMED BY THE USER. IN NO EVENT SHALL ENVIRONMENTAL DATA RESOURCES, INC. BE LIABLE TO ANYONE, WHETHER ARISING OUT OF ERRORS OR OMISSIONS, NEGLIGENCE, ACCIDENT OR ANY OTHER CAUSE, FOR ANY LOSS OF DAMAGE, INCLUDING, WITHOUT LIMITATION, SPECIAL, INCIDENTAL, CONSEQUENTIAL, OR EXEMPLARY DAMAGES. ANY LIABILITY ON THE PART OF ENVIRONMENTAL DATA RESOURCES, INC. IS STRICTLY LIMITED TO A REFUND OF THE AMOUNT PAID FOR THIS REPORT.** Purchaser accepts this Report "AS IS". Any analyses, estimates, ratings, environmental risk levels or risk codes provided in this Report are provided for illustrative purposes only, and are not intended to provide, nor should they be interpreted as providing any facts regarding, or prediction or forecast of, any environmental risk for any property. Only a Phase I Environmental Site Assessment performed by an environmental professional can provide information regarding the environmental risk for any property. Additionally, the information provided in this Report is not to be construed as legal advice.

Copyright 2019 by Environmental Data Resources, Inc. All rights reserved. Reproduction in any media or format, in whole or in part, of any report or map of Environmental Data Resources, Inc., or its affiliates, is prohibited without prior written permission.

EDR and its logos (including Sanborn and Sanborn Map) are trademarks of Environmental Data Resources, Inc. or its affiliates. All other trademarks used herein are the property of their respective owners.

EXECUTIVE SUMMARY

A search of available environmental records was conducted by Environmental Data Resources, Inc (EDR). The report was designed to assist parties seeking to meet the search requirements of EPA's Standards and Practices for All Appropriate Inquiries (40 CFR Part 312), the ASTM Standard Practice for Environmental Site Assessments (E 1527-13), the ASTM Standard Practice for Environmental Site Assessments for Forestland or Rural Property (E 2247-16), the ASTM Standard Practice for Limited Environmental Due Diligence: Transaction Screen Process (E 1528-14) or custom requirements developed for the evaluation of environmental risk associated with a parcel of real estate.

TARGET PROPERTY INFORMATION

ADDRESS

36 CATHEDRAL AVE
GARDEN CITY, NY 11530

COORDINATES

Latitude (North):	40.7265060 - 40° 43' 35.42''
Longitude (West):	73.6496610 - 73° 38' 58.77''
Universal Tranverse Mercator:	Zone 18
UTM X (Meters):	614038.4
UTM Y (Meters):	4509063.0
Elevation:	91 ft. above sea level

USGS TOPOGRAPHIC MAP ASSOCIATED WITH TARGET PROPERTY

Target Property Map:	5940543 LYNBROOK, NY
Version Date:	2013
Southeast Map:	5940607 FREEPORT, NY
Version Date:	2013

AERIAL PHOTOGRAPHY IN THIS REPORT

Portions of Photo from:	20150624, 20150514
Source:	USDA

MAPPED SITES SUMMARY

Target Property Address:
36 CATHEDRAL AVE
GARDEN CITY, NY 11530

Click on Map ID to see full detail.

MAP ID	SITE NAME	ADDRESS	DATABASE ACRONYMS	RELATIVE ELEVATION	DIST (ft. & mi.) DIRECTION
1	UNKNOWN	36 CATHEDRAL AVENUE	NY Spills		TP
Reg	GENESCO INC SITE 115	150 FULTON AVENUE	NPL, SEMS, RCRA-LQG, US ENG CONTROLS, US INST...	Same	2835, 0.537, WNW
A2	ST. PAUL'S SCHOOL	295 STEWART AVE.	NY UST	Lower	22, 0.004, SE
A3	ELLIS HALL AT SAINT	295 STEWART AVE	RCRA NonGen / NLR, FINDS, ECHO, NY MANIFEST	Lower	22, 0.004, SE
B4	DEPP RESIDENCE	18 SAINT PAULS PLACE	NY LTANKS	Higher	76, 0.014, NNW
B5	UNKNOWN	17 SAINT PAULS PLACE	NY Spills	Higher	207, 0.039, NNW
6	PRESTLEY RESIDENCE	100 HAMPTON ROAD	NY Spills	Lower	249, 0.047, WSW
7	UNK	30 SAINT PAUL CREST	NY Spills	Higher	258, 0.049, North
8	HOGAN RESIDENCE	142 HAMPTON ROAD	NY Spills	Higher	281, 0.053, NW
9	GARDEN CITY JR. H. S	CHERRY VALLEY AVE.	NY UST	Lower	353, 0.067, SSE
C10	LIPSHUTZ RESIDENCE	81 OXFORD BLVD	NY Spills	Lower	503, 0.095, SW
D11	ADMINISTRATION BLDG.	56 CATHEDRAL AVE.	NY UST	Lower	534, 0.101, SE
D12	GARDEN CITY PUBLIC S	56 CATHEDRAL AVENUE	NY MANIFEST	Lower	534, 0.101, SE
C13	COMMANDER OIL CO	79 OXFORD BLVD	NY LTANKS, NY Spills	Lower	541, 0.102, SW
14	CARR RESIDENCE	76 WEST MINISTER ROA	NY LTANKS	Lower	555, 0.105, South
15	UNKNOWN	138 OXFORD BLVD	NY Spills	Higher	585, 0.111, WNW
E16	UNKNOWN	315 STEWART AVENUE	NY LTANKS, NY Spills	Lower	648, 0.123, East
E17	GARDEN CITY GOLF CLU	315 STEWART AVE	NY UST, NY AST	Lower	648, 0.123, East
D18	BUS GARAGE	CHERRY VALLEY AVE.	NY UST, NY AST	Lower	734, 0.139, ESE
F19	GARDEN CITY PUBLIC S	MERRILLON & ROCKAWAY	RCRA-CESQG, NY MANIFEST	Higher	803, 0.152, North
G20	ADELPHI UNIVERSITY	SOUTH AVENUE	NY LTANKS, NY UST, NY Spills, NY MANIFEST	Lower	843, 0.160, SW
G21	ADELPHI UNIVERSITY	SOUTH AVE	RCRA-LQG, HIST FTTS, NJ MANIFEST, RI MANIFEST	Lower	843, 0.160, SW
G22	ADELPHA UNIVERSITY	SOUTH AVENUE	NY LTANKS	Lower	843, 0.160, SW
F23	GARDEN CITY SENIOR H	MERILLON & ROCKAWAY	NY UST	Higher	862, 0.163, NNW
G24	ADELPHI UNIVERSITY	150 SOUTH AVENUE	NY LTANKS	Lower	947, 0.179, SW
25	CARROLL RESIDENCE	144 WHITEHALL BLVD	NY LTANKS	Higher	1178, 0.223, WNW
26	GARDEN CITY MIDDLE S	98 CHERRY VALLEY AVE	NY UST	Lower	1196, 0.227, East
H27	GARDEN CITY COMPOST	2 SOUTH CHERRY VALLE	NY SWF/LF	Lower	1267, 0.240, SE
H28	GC SERVICE YD	2 CHERRY VALLEY	NY AST	Lower	1267, 0.240, SE
H29	VILLAGE OF GARDEN CI	2 CHERRY VALLEY AVEN	NY LTANKS	Lower	1267, 0.240, SE
H30	GARDEN CITY SERVICE	2 CHERRY VALLEY AVE	NY UST	Lower	1267, 0.240, SE
31	CATHEDRAL HOUSE	50 CATHEDRAL AVENUE	NY LTANKS	Lower	1383, 0.262, SE
32	REGAN RESIDENCE	159 KENSINGTON ROAD	NY LTANKS	Higher	1408, 0.267, WNW
33	ADELPHIA UNIVERSITY	POST HALL ON SOUTH A	NY LTANKS	Lower	1588, 0.301, SSW
34	DEPT OF PUBLIC WORKS	CHERRY VALLEY ROAD	NY LTANKS	Higher	1687, 0.320, NE
35	GARDEN CITY LIBRARY	67TH ST GARDEN CITY	NY LTANKS	Lower	1705, 0.323, ESE
I36	LILCO GARDEN CITY	HILTON AVENUE AND 11	EDR MGP	Lower	1943, 0.368, ENE
I37	K - GARDEN CITY MGP	HILTON AVENUE & 11TH	NY SHWS	Lower	1963, 0.372, ENE
38	RESIDENCE	231 STEWART AVENUE	NY LTANKS	Lower	2000, 0.379, West

MAPPED SITES SUMMARY

Target Property Address:
36 CATHEDRAL AVE
GARDEN CITY, NY 11530

Click on Map ID to see full detail.

MAP ID	SITE NAME	ADDRESS	DATABASE ACRONYMS	RELATIVE ELEVATION	DIST (ft. & mi.) DIRECTION
39	FRANCIS WILSON MGMT	67 HILTON AVENUE	NY LTANKS	Lower	2069, 0.392, East
40	BURKE RESIDENCE	44 KENSINGTON ROAD	NY LTANKS	Lower	2070, 0.392, SW
41	ST. MARY'S SCHOOL	37 CATHEDRAL AVE.	NY LTANKS, NY VCP	Lower	2253, 0.427, SE
J42	NATIONAL HELICOPTER	NORTH AVENUE	NY SHWS, NY LTANKS, NY Spills	Lower	2318, 0.439, WSW
J43	NATIONAL HELICOPTER	NORTH AVE & E GATE	NY LTANKS, NY Spills, RCRA NonGen / NLR, NY...	Lower	2318, 0.439, WSW
44	MERCER SCHOOL OF THE	65 FOURTH ST.	NY LTANKS, NY UST, NY Spills	Lower	2374, 0.450, SSE
45	VILLAGE OF GCPD	331 STEWART AVENUE	NY LTANKS	Higher	2381, 0.451, East
46	THE HAMPSHIRE HOUSE	111 7TH STREET	NY LTANKS	Lower	2398, 0.454, ESE
47	GARDEN CITY SLF	351 STEWART AVE E	RCRA-CESQG, NY LTANKS, FINDS, ECHO, NY MANIFEST,...	Higher	2577, 0.488, East
48	SENIOR RECREATIONAL	6 GOLF CLUB LANE	NY LTANKS	Lower	2631, 0.498, ENE
K49	JOESEPH STRUHL COMPA	195 ATLANTIC AVENUE	NY SHWS	Lower	3506, 0.664, NW
K50	SPRAGUE GOODMAN ELEC	134 FULTON AVE	NY SHWS, RCRA NonGen / NLR, FINDS, ECHO, NY...	Lower	3633, 0.688, NW
L51	PRECISION FABRICATOR	200 BROADWAY	NY SHWS, NY LTANKS, RCRA NonGen / NLR, FINDS,...	Lower	3805, 0.721, NNW
L52	TOWN SHEET METAL WOR	246 BROADWAY AVENUE	NY SHWS	Lower	3824, 0.724, NNW
53	JACKSON STEEL	435 FIRST STREET	Delisted NPL, SEMS, US ENG CONTROLS, NY SHWS, NY...	Higher	3907, 0.740, North
54	MERCURY ELECTRIC PRO	5270 PARK AVE	NY SHWS, NY LTANKS, RCRA NonGen / NLR	Higher	4110, 0.778, NNW
55	FUMEX TERMITE SERVIC	131 HERRICKS ROAD	NY SHWS, NY ENG CONTROLS, NY INST CONTROL, NY VCP	Higher	4380, 0.830, NNW
56	LILCO - HEMPSTEAD	INTERSECTION ST.	EDR MGP	Lower	4798, 0.909, SE

EXECUTIVE SUMMARY

TARGET PROPERTY SEARCH RESULTS

The target property was identified in the following records. For more information on this property see page 8 of the attached EDR Radius Map report:

Site	Database(s)	EPA ID
UNKNOWN 36 CATHEDRAL AVENUE GARDEN CITY, NY	NY Spills Site ID: 440427 Spill Number/Closed Date: 1007043 / 2011-12-30	N/A

DATABASES WITH NO MAPPED SITES

No mapped sites were found in EDR's search of available ("reasonably ascertainable ") government records either on the target property or within the search radius around the target property for the following databases:

STANDARD ENVIRONMENTAL RECORDS

Federal NPL site list

Proposed NPL ---------- Proposed National Priority List Sites
NPL LIENS ---------- Federal Superfund Liens

Federal CERCLIS list

FEDERAL FACILITY ---------- Federal Facility Site Information listing

Federal CERCLIS NFRAP site list

SEMS-ARCHIVE ---------- Superfund Enterprise Management System Archive

Federal RCRA CORRACTS facilities list

CORRACTS ---------- Corrective Action Report

Federal RCRA non-CORRACTS TSD facilities list

RCRA-TSDF ---------- RCRA - Treatment, Storage and Disposal

Federal RCRA generators list

RCRA-SQG ---------- RCRA - Small Quantity Generators

Federal institutional controls / engineering controls registries

LUCIS ---------- Land Use Control Information System

Federal ERNS list

ERNS ---------- Emergency Response Notification System

State and tribal leaking storage tank lists

INDIAN LUST - Leaking Underground Storage Tanks on Indian Land
NY HIST LTANKS - Listing of Leaking Storage Tanks

State and tribal registered storage tank lists

FEMA UST - Underground Storage Tank Listing
NY CBS UST - Chemical Bulk Storage Database
NY MOSF UST - Major Oil Storage Facilities Database
NY MOSF - Major Oil Storage Facility Site Listing
NY CBS - Chemical Bulk Storage Site Listing
NY CBS AST - Chemical Bulk Storage Database
NY MOSF AST - Major Oil Storage Facilities Database
INDIAN UST - Underground Storage Tanks on Indian Land
NY TANKS - Storage Tank Faciliy Listing

State and tribal institutional control / engineering control registries

NY RES DECL - Restrictive Declarations Listing

State and tribal voluntary cleanup sites

INDIAN VCP - Voluntary Cleanup Priority Listing

State and tribal Brownfields sites

NY BROWNFIELDS - Brownfields Site List
NY ERP - Environmental Restoration Program Listing

ADDITIONAL ENVIRONMENTAL RECORDS

Local Brownfield lists

US BROWNFIELDS - A Listing of Brownfields Sites

Local Lists of Landfill / Solid Waste Disposal Sites

NY SWTIRE - Registered Waste Tire Storage & Facility List
NY SWRCY - Registered Recycling Facility List
INDIAN ODI - Report on the Status of Open Dumps on Indian Lands
DEBRIS REGION 9 - Torres Martinez Reservation Illegal Dump Site Locations
ODI - Open Dump Inventory
IHS OPEN DUMPS - Open Dumps on Indian Land

Local Lists of Hazardous waste / Contaminated Sites

US HIST CDL - Delisted National Clandestine Laboratory Register
NY DEL SHWS - Delisted Registry Sites
US CDL - National Clandestine Laboratory Register
NY PFAS - PFAS Contamination Site Location Listing

Local Lists of Registered Storage Tanks

NY HIST UST - Historical Petroleum Bulk Storage Database

NY HIST AST ---- Historical Petroleum Bulk Storage Database

Local Land Records

NY LIENS ---- Spill Liens Information
LIENS 2 ---- CERCLA Lien Information

Records of Emergency Release Reports

HMIRS ---- Hazardous Materials Information Reporting System
NY Hist Spills ---- SPILLS Database
NY SPILLS 90 ---- SPILLS 90 data from FirstSearch
NY SPILLS 80 ---- SPILLS 80 data from FirstSearch

Other Ascertainable Records

FUDS ---- Formerly Used Defense Sites
DOD ---- Department of Defense Sites
SCRD DRYCLEANERS ---- State Coalition for Remediation of Drycleaners Listing
US FIN ASSUR ---- Financial Assurance Information
EPA WATCH LIST ---- EPA WATCH LIST
2020 COR ACTION ---- 2020 Corrective Action Program List
TSCA ---- Toxic Substances Control Act
TRIS ---- Toxic Chemical Release Inventory System
SSTS ---- Section 7 Tracking Systems
RMP ---- Risk Management Plans
RAATS ---- RCRA Administrative Action Tracking System
PADS ---- PCB Activity Database System
ICIS ---- Integrated Compliance Information System
FTTS ---- FIFRA/ TSCA Tracking System - FIFRA (Federal Insecticide, Fungicide, & Rodenticide Act)/TSCA (Toxic Substances Control Act)
MLTS ---- Material Licensing Tracking System
COAL ASH DOE ---- Steam-Electric Plant Operation Data
COAL ASH EPA ---- Coal Combustion Residues Surface Impoundments List
PCB TRANSFORMER ---- PCB Transformer Registration Database
RADINFO ---- Radiation Information Database
DOT OPS ---- Incident and Accident Data
CONSENT ---- Superfund (CERCLA) Consent Decrees
INDIAN RESERV ---- Indian Reservations
FUSRAP ---- Formerly Utilized Sites Remedial Action Program
UMTRA ---- Uranium Mill Tailings Sites
LEAD SMELTERS ---- Lead Smelter Sites
US AIRS ---- Aerometric Information Retrieval System Facility Subsystem
US MINES ---- Mines Master Index File
ABANDONED MINES ---- Abandoned Mines
DOCKET HWC ---- Hazardous Waste Compliance Docket Listing
UXO ---- Unexploded Ordnance Sites
FUELS PROGRAM ---- EPA Fuels Program Registered Listing
NY AIRS ---- Air Emissions Data
NY COAL ASH ---- Coal Ash Disposal Site Listing
NY DRYCLEANERS ---- Registered Drycleaners
NY E DESIGNATION ---- E DESIGNATION SITE LISTING
NY Financial Assurance ---- Financial Assurance Information Listing
NY HSWDS ---- Hazardous Substance Waste Disposal Site Inventory
NY UIC ---- Underground Injection Control Wells

NY COOLING TOWERS Registered Cooling Towers

EDR HIGH RISK HISTORICAL RECORDS

EDR Exclusive Records

EDR Hist Auto EDR Exclusive Historical Auto Stations
EDR Hist Cleaner EDR Exclusive Historical Cleaners

EDR RECOVERED GOVERNMENT ARCHIVES

Exclusive Recovered Govt. Archives

NY RGA HWS Recovered Government Archive State Hazardous Waste Facilities List
NY RGA LF Recovered Government Archive Solid Waste Facilities List

SURROUNDING SITES: SEARCH RESULTS

Surrounding sites were identified in the following databases.

Elevations have been determined from the USGS Digital Elevation Model and should be evaluated on a relative (not an absolute) basis. Relative elevation information between sites of close proximity should be field verified. Sites with an elevation equal to or higher than the target property have been differentiated below from sites with an elevation lower than the target property.
Page numbers and map identification numbers refer to the EDR Radius Map report where detailed data on individual sites can be reviewed.

Sites listed in ***bold italics*** are in multiple databases.

Unmappable (orphan) sites are not considered in the foregoing analysis.

STANDARD ENVIRONMENTAL RECORDS

Federal NPL site list

NPL: Also known as Superfund, the National Priority List database is a subset of CERCLIS and identifies over 1,200 sites for priority cleanup under the Superfund program. The source of this database is the U.S. EPA.

A review of the NPL list, as provided by EDR, and dated 03/11/2019 has revealed that there is 1 NPL site within approximately 1 mile of the target property.

Equal/Higher Elevation	Address	Direction / Distance	Map ID	Page
GENESCO INC SITE 115 Cerclis ID:: 203853 EPA Id: NY0000110247	***150 FULTON AVENUE***	***WNW 1/2 - 1 (0.537 mi.)***	***0***	***9***

EXECUTIVE SUMMARY

Federal Delisted NPL site list

Delisted NPL: The National Oil and Hazardous Substances Pollution Contingency Plan (NCP) establishes the criteria that the EPA uses to delete sites from the NPL. In accordance with 40 CFR 300.425.(e), sites may deleted from the NPL where no further response is appropriate.

A review of the Delisted NPL list, as provided by EDR, and dated 03/11/2019 has revealed that there is 1 Delisted NPL site within approximately 1 mile of the target property.

Equal/Higher Elevation	Address	Direction / Distance	Map ID	Page
JACKSON STEEL EPA ID:: NYD001344456 Site ID:: 204218	***435 FIRST STREET***	***N 1/2 - 1 (0.740 mi.)***	***53***	***134***

Federal RCRA generators list

RCRA-LQG: RCRAInfo is EPA's comprehensive information system, providing access to data supporting the Resource Conservation and Recovery Act (RCRA) of 1976 and the Hazardous and Solid Waste Amendments (HSWA) of 1984. The database includes selective information on sites which generate, transport, store, treat and/or dispose of hazardous waste as defined by the Resource Conservation and Recovery Act (RCRA). Large quantity generators (LQGs) generate over 1,000 kilograms (kg) of hazardous waste, or over 1 kg of acutely hazardous waste per month.

A review of the RCRA-LQG list, as provided by EDR, and dated 03/25/2019 has revealed that there is 1 RCRA-LQG site within approximately 0.25 miles of the target property.

Lower Elevation	Address	Direction / Distance	Map ID	Page
ADELPHI UNIVERSITY EPA ID:: NYD986930949	***SOUTH AVE***	***SW 1/8 - 1/4 (0.160 mi.)***	***G21***	***57***

RCRA-CESQG: RCRAInfo is EPA's comprehensive information system, providing access to data supporting the Resource Conservation and Recovery Act (RCRA) of 1976 and the Hazardous and Solid Waste Amendments (HSWA) of 1984. The database includes selective information on sites which generate, transport, store, treat and/or dispose of hazardous waste as defined by the Resource Conservation and Recovery Act (RCRA). Conditionally exempt small quantity generators (CESQGs) generate less than 100 kg of hazardous waste, or less than 1 kg of acutely hazardous waste per month.

A review of the RCRA-CESQG list, as provided by EDR, and dated 03/25/2019 has revealed that there is 1 RCRA-CESQG site within approximately 0.25 miles of the target property.

Equal/Higher Elevation	Address	Direction / Distance	Map ID	Page
GARDEN CITY PUBLIC S EPA ID:: NYR000059493	***MERRILLON & ROCKAWAY***	***N 1/8 - 1/4 (0.152 mi.)***	***F19***	***47***

EXECUTIVE SUMMARY

State- and tribal - equivalent CERCLIS

NY SHWS: The State Hazardous Waste Sites records are the states' equivalent to CERCLIS. These sites may or may not already be listed on the federal CERCLIS list. Priority sites planned for cleanup using state funds (state equivalent of Superfund) are identified along with sites where cleanup will be paid for by potentially responsible parties. The data come from the Department of Environmental Conservation's Inactive Hazardous waste Disposal Sites in New York State.

A review of the NY SHWS list, as provided by EDR, and dated 11/12/2018 has revealed that there are 10 NY SHWS sites within approximately 1 mile of the target property.

Equal/Higher Elevation	Address	Direction / Distance	Map ID	Page
GENESCO INC SITE 115	***150 FULTON AVENUE***	***WNW 1/2 - 1 (0.537 mi.)***	***0***	***9***
Site Code: 55796				
Class Code: Significant threat to the public health or environment - action required.				
JACKSON STEEL	***435 FIRST STREET***	***N 1/2 - 1 (0.740 mi.)***	***53***	***134***
Site Code: 57885				
Class Code: Significant threat to the public health or environment - action required.				
MERCURY ELECTRIC PRO	***5270 PARK AVE***	***NNW 1/2 - 1 (0.778 mi.)***	***54***	***159***
Site Code: 55798				
FUMEX TERMITE SERVIC	***131 HERRICKS ROAD***	***NNW 1/2 - 1 (0.830 mi.)***	***55***	***163***
Site Code: 55772				
Class Code: Site is properly closed - requires continued management.				

Lower Elevation	Address	Direction / Distance	Map ID	Page
K - GARDEN CITY MGP	HILTON AVENUE & 11TH	ENE 1/4 - 1/2 (0.372 mi.)	I37	92
Site Code: 58951				
NATIONAL HELICOPTER	***NORTH AVENUE***	***WSW 1/4 - 1/2 (0.439 mi.)***	***J42***	***99***
Site Code: 55804				
JOESEPH STRUHL COMPA	195 ATLANTIC AVENUE	NW 1/2 - 1 (0.664 mi.)	K49	120
Site Code: 57582				
SPRAGUE GOODMAN ELEC	***134 FULTON AVE***	***NW 1/2 - 1 (0.688 mi.)***	***K50***	***121***
Site Code: 338740				
PRECISION FABRICATOR	***200 BROADWAY***	***NNW 1/2 - 1 (0.721 mi.)***	***L51***	***126***
Site Code: 55797				
TOWN SHEET METAL WOR	246 BROADWAY AVENUE	NNW 1/2 - 1 (0.724 mi.)	L52	132
Site Code: 58432				
Class Code: Does not present a significant threat to the public health or the environment - action may be deferred.				

State and tribal landfill and/or solid waste disposal site lists

NY SWF/LF: The Solid Waste Facilities/Landfill Sites records typically contain an inventory of solid waste disposal facilities or landfills in a particular state. The data come from the list.

A review of the NY SWF/LF list, as provided by EDR, and dated 12/31/2018 has revealed that there is 1 NY SWF/LF site within approximately 0.5 miles of the target property.

Lower Elevation	Address	Direction / Distance	Map ID	Page
GARDEN CITY COMPOST	2 SOUTH CHERRY VALLE	SE 1/8 - 1/4 (0.240 mi.)	H27	82

State and tribal leaking storage tank lists

NY LTANKS: Leaking Storage Tank Incident Reports. These records contain an inventory of reported leaking storage tank incidents reported from 4/1/86 through the most recent update. They can be either leaking underground storage tanks or leaking aboveground storage tanks. The causes of the incidents are tank test failures, tank failures or tank overfills

A review of the NY LTANKS list, as provided by EDR, and dated 11/12/2018 has revealed that there are 25 NY LTANKS sites within approximately 0.5 miles of the target property.

Equal/Higher Elevation	Address	Direction / Distance	Map ID	Page
DEPP RESIDENCE Site ID: 125049 Site ID: 125050 Spill Number/Closed Date: 9912735 / 2000-04-26 Spill Number/Closed Date: 9912752 / 2000-04-26	18 SAINT PAULS PLACE	NNW 0 - 1/8 (0.014 mi.)	B4	29
CARROLL RESIDENCE Site ID: 172786 Spill Number/Closed Date: 0209727 / 2003-02-12	144 WHITEHALL BLVD	WNW 1/8 - 1/4 (0.223 mi.)	25	80
REGAN RESIDENCE Site ID: 275370 Spill Number/Closed Date: 9405630 / 1994-07-27	159 KENSINGTON ROAD	WNW 1/4 - 1/2 (0.267 mi.)	32	86
DEPT OF PUBLIC WORKS Site ID: 256345 Site ID: 256346 Spill Number/Closed Date: 8700281 / 1995-06-28 Spill Number/Closed Date: 8700282 / 1995-06-28	CHERRY VALLEY ROAD	NE 1/4 - 1/2 (0.320 mi.)	34	88
VILLAGE OF GCPD Site ID: 59805 Spill Number/Closed Date: 8804794 / 1998-01-06	331 STEWART AVENUE	E 1/4 - 1/2 (0.451 mi.)	45	110
GARDEN CITY SLF Site ID: 96676 Spill Number/Closed Date: 8703534 / 1987-08-27	***351 STEWART AVE E***	***E 1/4 - 1/2 (0.488 mi.)***	***47***	***113***

Lower Elevation	Address	Direction / Distance	Map ID	Page
COMMANDER OIL CO Site ID: 172143 Spill Number/Closed Date: 9009241 / 1990-11-29	***79 OXFORD BLVD***	***SW 0 - 1/8 (0.102 mi.)***	***C13***	***38***
CARR RESIDENCE Site ID: 275911 Spill Number/Closed Date: 9515238 / 1996-05-14	76 WEST MINISTER ROA	S 0 - 1/8 (0.105 mi.)	14	40
UNKNOWN Site ID: 283623 Spill Number/Closed Date: 9011190 / 1992-02-26	***315 STEWART AVENUE***	***E 0 - 1/8 (0.123 mi.)***	***E16***	***42***
ADELPHI UNIVERSITY	***SOUTH AVENUE***	***SW 1/8 - 1/4 (0.160 mi.)***	***G20***	***51***

Site ID: 263890 Spill Number/Closed Date: 8904249 / 1989-08-31				
ADELPHA UNIVERSITY Site ID: 263889 Spill Number/Closed Date: 8804388 / 1994-02-17	SOUTH AVENUE	SW 1/8 - 1/4 (0.160 mi.)	G22	77
ADELPHI UNIVERSITY Site ID: 308626 Spill Number/Closed Date: 9611439 / 2000-07-12	150 SOUTH AVENUE	SW 1/8 - 1/4 (0.179 mi.)	G24	79
VILLAGE OF GARDEN CI Site ID: 440664 Spill Number/Closed Date: 1007267 / 2010-10-14	2 CHERRY VALLEY AVEN	SE 1/8 - 1/4 (0.240 mi.)	H29	83
CATHEDRAL HOUSE Site ID: 101679 Spill Number/Closed Date: 8706855 / 1988-12-07	50 CATHEDRAL AVENUE	SE 1/4 - 1/2 (0.262 mi.)	31	84
ADELPHIA UNIVERSITY Site ID: 156240 Spill Number/Closed Date: 8803760 / 1994-10-06	POST HALL ON SOUTH A	SSW 1/4 - 1/2 (0.301 mi.)	33	87
GARDEN CITY LIBRARY Site ID: 297974 Spill Number/Closed Date: 8801797 / 1988-09-21	67TH ST GARDEN CITY	ESE 1/4 - 1/2 (0.323 mi.)	35	90
RESIDENCE Site ID: 535622 Spill Number/Closed Date: 1607944 / 2016-11-30	231 STEWART AVENUE	W 1/4 - 1/2 (0.379 mi.)	38	93
FRANCIS WILSON MGMT Site ID: 133186 Spill Number/Closed Date: 8802071 / 2005-03-08	67 HILTON AVENUE	E 1/4 - 1/2 (0.392 mi.)	39	94
BURKE RESIDENCE Site ID: 85719 Spill Number/Closed Date: 9212723 / 1993-02-11	44 KENSINGTON ROAD	SW 1/4 - 1/2 (0.392 mi.)	40	95
ST. MARY'S SCHOOL Site ID: 267099 Spill Number/Closed Date: 9002695 / 1995-02-09	***37 CATHEDRAL AVE.***	***SE 1/4 - 1/2 (0.427 mi.)***	***41***	***96***
NATIONAL HELICOPTER Site ID: 217289 Spill Number/Closed Date: 9314802 / 1994-11-09	***NORTH AVENUE***	***WSW 1/4 - 1/2 (0.439 mi.)***	***J42***	***99***
NATIONAL HELICOPTER Site ID: 217287 Spill Number/Closed Date: 8705037 / 1987-11-25	***NORTH AVE & E GATE***	***WSW 1/4 - 1/2 (0.439 mi.)***	***J43***	***102***
MERCER SCHOOL OF THE Site ID: 325406 Spill Number/Closed Date: 8808090 / 1989-04-20	***65 FOURTH ST.***	***SSE 1/4 - 1/2 (0.450 mi.)***	***44***	***108***
THE HAMPSHIRE HOUSE Site ID: 70943 Spill Number/Closed Date: 8906588 / 1992-08-11	111 7TH STREET	ESE 1/4 - 1/2 (0.454 mi.)	46	112
SENIOR RECREATIONAL Site ID: 64120 Spill Number/Closed Date: 8710919 / 1988-04-20	6 GOLF CLUB LANE	ENE 1/4 - 1/2 (0.498 mi.)	48	119

EXECUTIVE SUMMARY

State and tribal registered storage tank lists

NY UST: The Underground Storage Tank database contains registered USTs. USTs are regulated under Subtitle I of the Resource Conservation and Recovery Act (RCRA). The data come from the Department of Environmental Conservation's Petroleum Bulk Storage (PBS) Database

A review of the NY UST list, as provided by EDR, has revealed that there are 9 NY UST sites within approximately 0.25 miles of the target property.

Equal/Higher Elevation	Address	Direction / Distance	Map ID	Page
GARDEN CITY SENIOR H Database: NASSAU CO. UST, Date of Government Version: 01/09/2017 Facility ID: 052042	MERILLON & ROCKAWAY	NNW 1/8 - 1/4 (0.163 mi.)	F23	79

Lower Elevation	Address	Direction / Distance	Map ID	Page
ST. PAUL'S SCHOOL Database: NASSAU CO. UST, Date of Government Version: 01/09/2017	295 STEWART AVE.	SE 0 - 1/8 (0.004 mi.)	A2	24
GARDEN CITY JR. H. S Database: NASSAU CO. UST, Date of Government Version: 01/09/2017 Facility ID: 052038	CHERRY VALLEY AVE.	SSE 0 - 1/8 (0.067 mi.)	9	35
ADMINISTRATION BLDG. Database: NASSAU CO. UST, Date of Government Version: 01/09/2017	56 CATHEDRAL AVE.	SE 0 - 1/8 (0.101 mi.)	D11	36
GARDEN CITY GOLF CLU Database: NCFM UST, Date of Government Version: 02/15/2011 Status: Active Status: Removed Location Id: 36795	***315 STEWART AVE***	***E 0 - 1/8 (0.123 mi.)***	***E17***	***45***
BUS GARAGE Database: NASSAU CO. UST, Date of Government Version: 01/09/2017 Facility ID: 052039	***CHERRY VALLEY AVE.***	***ESE 1/8 - 1/4 (0.139 mi.)***	***D18***	***46***
ADELPHI UNIVERSITY Database: NASSAU CO. UST, Date of Government Version: 01/09/2017	***SOUTH AVENUE***	***SW 1/8 - 1/4 (0.160 mi.)***	***G20***	***51***
GARDEN CITY MIDDLE S Database: NASSAU CO. UST, Date of Government Version: 01/09/2017	98 CHERRY VALLEY AVE	E 1/8 - 1/4 (0.227 mi.)	26	81
GARDEN CITY SERVICE Database: NCFM UST, Date of Government Version: 02/15/2011 Status: Active Status: Removed Location Id: 39477	2 CHERRY VALLEY AVE	SE 1/8 - 1/4 (0.240 mi.)	H30	84

NY AST: The Aboveground Storage Tank database contains registered ASTs. The data come from the Department of Environmental Conservation's Petroleum Bulk Storage (PBS) Database.

A review of the NY AST list, as provided by EDR, has revealed that there are 3 NY AST sites within approximately 0.25 miles of the target property.

Lower Elevation	Address	Direction / Distance	Map ID	Page
GARDEN CITY GOLF CLU Database: NASSAU CO. AST, Date of Government Version: 01/09/2017 Database: NCFM AST, Date of Government Version: 02/15/2011	***315 STEWART AVE***	***E 0 - 1/8 (0.123 mi.)***	***E17***	***45***

Location Id: 36795

BUS GARAGE	***CHERRY VALLEY AVE.***	***ESE 1/8 - 1/4 (0.139 mi.)***	***D18***	***46***
Database: NASSAU CO. AST, Date of Government Version: 01/09/2017 Facility Id: 052039				
GC SERVICE YD	2 CHERRY VALLEY	SE 1/8 - 1/4 (0.240 mi.)	H28	82
Database: AST, Date of Government Version: 02/11/2019 Facility Id: 1-000470				

State and tribal voluntary cleanup sites

NY VCP: Voluntary Cleanup Agreements. The voluntary remedial program uses private monies to get contaminated sites remediated to levels allowing for the sites' productive use. The program covers virtually any kind of site and contamination.

A review of the NY VCP list, as provided by EDR, has revealed that there is 1 NY VCP site within approximately 0.5 miles of the target property.

Lower Elevation	Address	Direction / Distance	Map ID	Page
ST. MARY'S SCHOOL	***37 CATHEDRAL AVE.***	***SE 1/4 - 1/2 (0.427 mi.)***	***41***	***96***
Database: VCP, Date of Government Version: 11/12/2018 Site Code: 57032				

ADDITIONAL ENVIRONMENTAL RECORDS

Records of Emergency Release Reports

NY Spills: Data collected on spills reported to NYSDEC. is required by one or more of the following: Article 12 of the Navigation Law, 6 NYCRR Section 613.8 (from PBS regs), or 6 NYCRR Section 595.2 (from CBS regs). It includes spills active as of April 1, 1986, as well as spills occurring since this date.

A review of the NY Spills list, as provided by EDR, and dated 11/12/2018 has revealed that there are 8 NY Spills sites within approximately 0.125 miles of the target property.

Equal/Higher Elevation	Address	Direction / Distance	Map ID	Page
UNKNOWN	17 SAINT PAULS PLACE	NNW 0 - 1/8 (0.039 mi.)	B5	31
Site ID: 378064 Spill Number/Closed Date: 0613098 / 2007-03-06				
UNK	30 SAINT PAUL CREST	N 0 - 1/8 (0.049 mi.)	7	33
Site ID: 144322 Spill Number/Closed Date: 9210872 / 1993-02-03				
HOGAN RESIDENCE	142 HAMPTON ROAD	NW 0 - 1/8 (0.053 mi.)	8	34
Site ID: 255357 Spill Number/Closed Date: 9000450 / 1990-04-13				
UNKNOWN	138 OXFORD BLVD	WNW 0 - 1/8 (0.111 mi.)	15	41
Site ID: 553112 Spill Number/Closed Date: 1702960 / 2017-07-21				

Lower Elevation	Address	Direction / Distance	Map ID	Page
PRESTLEY RESIDENCE	100 HAMPTON ROAD	WSW 0 - 1/8 (0.047 mi.)	6	32

Site ID: 272159 Spill Number/Closed Date: 9210320 / 1992-12-08				
LIPSHUTZ RESIDENCE Site ID: 205624 Spill Number/Closed Date: 9911279 / 2000-11-01	81 OXFORD BLVD	SW 0 - 1/8 (0.095 mi.)	C10	35
COMMANDER OIL CO Site ID: 172144 Spill Number/Closed Date: 9411567 / 1994-12-05	***79 OXFORD BLVD***	***SW 0 - 1/8 (0.102 mi.)***	***C13***	***38***
UNKNOWN Site ID: 400276 Spill Number/Closed Date: 0803520 / 2008-06-25	***315 STEWART AVENUE***	***E 0 - 1/8 (0.123 mi.)***	***E16***	***42***

Other Ascertainable Records

RCRA NonGen / NLR: RCRAInfo is EPA's comprehensive information system, providing access to data supporting the Resource Conservation and Recovery Act (RCRA) of 1976 and the Hazardous and Solid Waste Amendments (HSWA) of 1984. The database includes selective information on sites which generate, transport, store, treat and/or dispose of hazardous waste as defined by the Resource Conservation and Recovery Act (RCRA). Non-Generators do not presently generate hazardous waste.

A review of the RCRA NonGen / NLR list, as provided by EDR, and dated 03/25/2019 has revealed that there is 1 RCRA NonGen / NLR site within approximately 0.25 miles of the target property.

Lower Elevation	Address	Direction / Distance	Map ID	Page
ELLIS HALL AT SAINT EPA ID:: NYD987007077	***295 STEWART AVE***	***SE 0 - 1/8 (0.004 mi.)***	***A3***	***25***

ROD: Record of Decision. ROD documents mandate a permanent remedy at an NPL (Superfund) site containing technical and health information to aid the cleanup.

A review of the ROD list, as provided by EDR, and dated 03/11/2019 has revealed that there are 2 ROD sites within approximately 1 mile of the target property.

Equal/Higher Elevation	Address	Direction / Distance	Map ID	Page
GENESCO INC SITE 115 EPA ID:: NY0000110247	***150 FULTON AVENUE***	***WNW 1/2 - 1 (0.537 mi.)***	***0***	***9***
JACKSON STEEL EPA ID:: NYD001344456	***435 FIRST STREET***	***N 1/2 - 1 (0.740 mi.)***	***53***	***134***

NY MANIFEST: Manifest is a document that lists and tracks hazardous waste from the generator through transporters to a TSD facility.

A review of the NY MANIFEST list, as provided by EDR, and dated 01/01/2019 has revealed that there are 4 NY MANIFEST sites within approximately 0.25 miles of the target property.

Equal/Higher Elevation	Address	Direction / Distance	Map ID	Page
GARDEN CITY PUBLIC S	***MERRILLON & ROCKAWAY***	***N 1/8 - 1/4 (0.152 mi.)***	***F19***	***47***

EPA ID: NYR000059493

Lower Elevation	Address	Direction / Distance	Map ID	Page
ELLIS HALL AT SAINT EPA ID: NYD987007077	***295 STEWART AVE***	***SE 0 - 1/8 (0.004 mi.)***	***A3***	***25***
GARDEN CITY PUBLIC S EPA ID: NYP000860536	56 CATHEDRAL AVENUE	SE 0 - 1/8 (0.101 mi.)	D12	37
ADELPHI UNIVERSITY EPA ID: NYD986930949	***SOUTH AVENUE***	***SW 1/8 - 1/4 (0.160 mi.)***	***G20***	***51***

RI MANIFEST: Hazardous waste manifest information

A review of the RI MANIFEST list, as provided by EDR, and dated 12/31/2017 has revealed that there is 1 RI MANIFEST site within approximately 0.25 miles of the target property.

Lower Elevation	Address	Direction / Distance	Map ID	Page
ADELPHI UNIVERSITY EPA Id: NYD986930949 Manifest Document Number: RIS0015883	***SOUTH AVE***	***SW 1/8 - 1/4 (0.160 mi.)***	***G21***	***57***

NJ MANIFEST: Hazardous waste manifest information.

A review of the NJ MANIFEST list, as provided by EDR, and dated 12/31/2017 has revealed that there is 1 NJ MANIFEST site within approximately 0.25 miles of the target property.

Lower Elevation	Address	Direction / Distance	Map ID	Page
ADELPHI UNIVERSITY EPA Id: NYD986930949	***SOUTH AVE***	***SW 1/8 - 1/4 (0.160 mi.)***	***G21***	***57***

EDR HIGH RISK HISTORICAL RECORDS

EDR Exclusive Records

EDR MGP: The EDR Proprietary Manufactured Gas Plant Database includes records of coal gas plants (manufactured gas plants) compiled by EDR's researchers. Manufactured gas sites were used in the United States from the 1800's to 1950's to produce a gas that could be distributed and used as fuel. These plants used whale oil, rosin, coal, or a mixture of coal, oil, and water that also produced a significant amount of waste. Many of the byproducts of the gas production, such as coal tar (oily waste containing volatile and non-volatile chemicals), sludges, oils and other compounds are potentially hazardous to human health and the environment. The byproduct from this process was frequently disposed of directly at the plant site and can remain or spread slowly, serving as a continuous source of soil and groundwater contamination.

A review of the EDR MGP list, as provided by EDR, has revealed that there are 2 EDR MGP sites within approximately 1 mile of the target property.

Lower Elevation	Address	Direction / Distance	Map ID	Page
LILCO GARDEN CITY	HILTON AVENUE AND 11	ENE 1/4 - 1/2 (0.368 mi.)	I36	91

EXECUTIVE SUMMARY

Lower Elevation	Address	Direction / Distance	Map ID	Page
LILCO - HEMPSTEAD	INTERSECTION ST.	SE 1/2 - 1 (0.909 mi.)	56	193

EXECUTIVE SUMMARY

Due to poor or inadequate address information, the following sites were not mapped. Count: 3 records.

Site Name	Database(s)
ADELPHI UNIVERSITY	NY LTANKS
FORMER ISLAND/NATIONAL HELICOPTER	NY VCP
NASSAU BOULEVARD H01 (LIRR)	NY VCP

OVERVIEW MAP - 5640042.2S

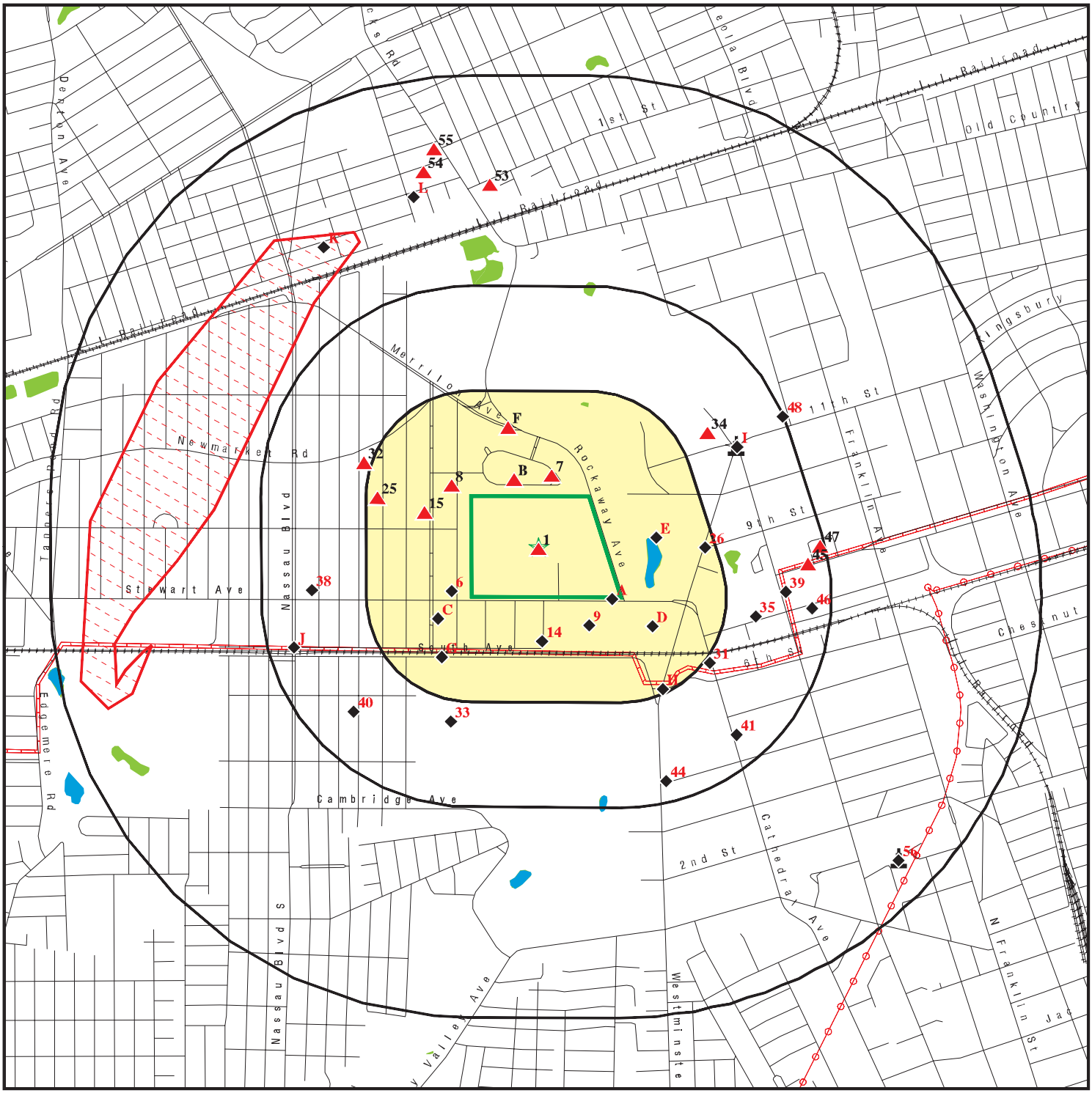

This report includes Interactive Map Layers to display and/or hide map information. The legend includes only those icons for the default map view.

SITE NAME:	St. Paul	CLIENT:	Vanasse Hangen Brustlin, Inc.
ADDRESS:	36 Cathedral Ave Garden City NY 11530	CONTACT:	Heather Waldmann
LAT/LONG:	40.726506 / 73.649661	INQUIRY #:	5640042.2s
		DATE:	May 02, 2019 1:16 pm

Copyright © 2019 EDR, Inc. © 2015 TomTom Rel. 2015.

DETAIL MAP - 5640042.2S

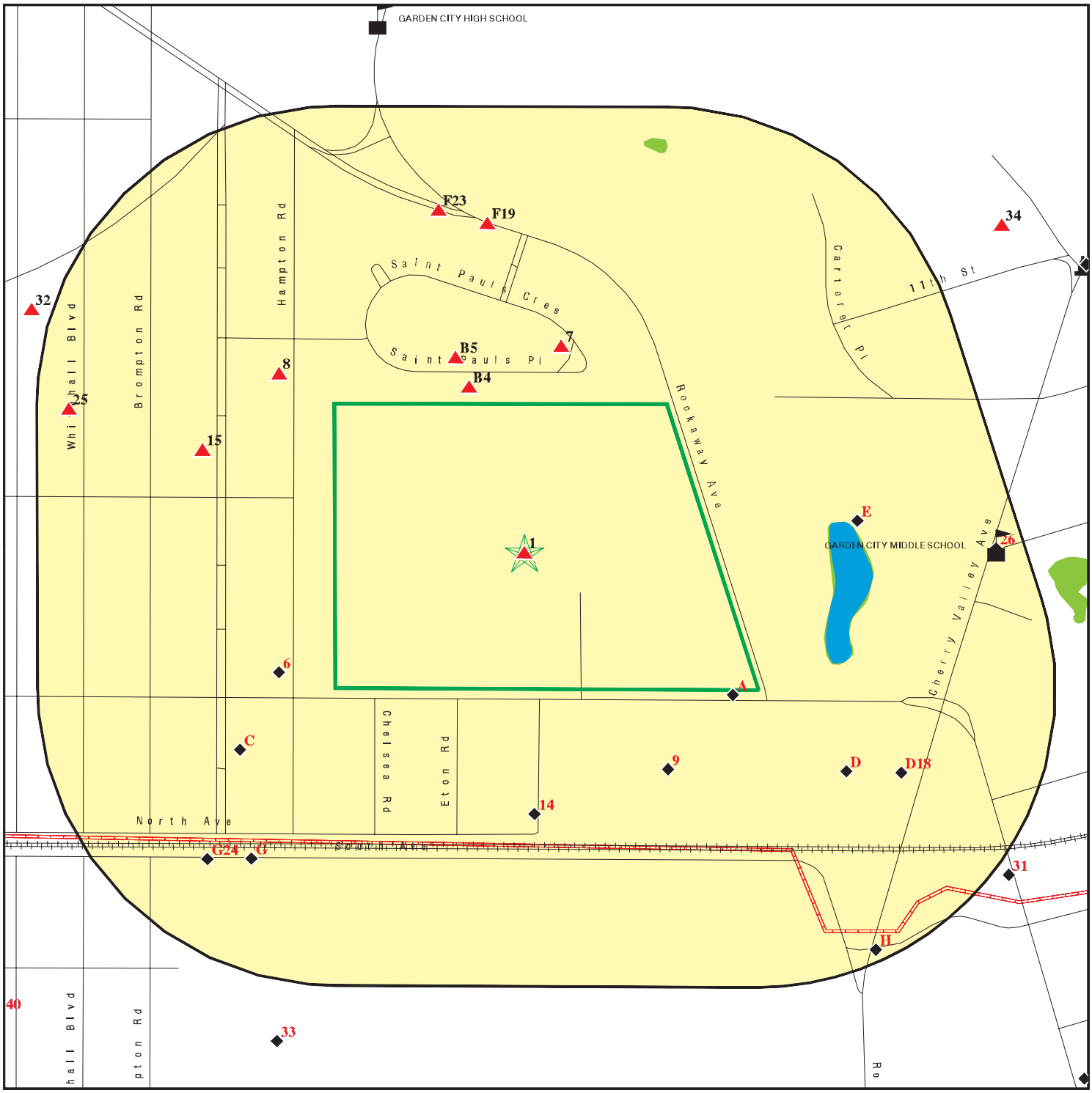

Target Property

Sites at elevations higher than or equal to the target property

Sites at elevations lower than the target property

Manufactured Gas Plants

Sensitive Receptors

National Priority List Sites

Dept. Defense Sites

0 1/16 1/8 1/4 Miles

Indian Reservations BIA

Pipelines

National Wetland Inventory

State Wetlands

This report includes Interactive Map Layers to display and/or hide map information. The legend includes only those icons for the default map view.

SITE NAME:	St. Paul	CLIENT:	Vanasse Hangen Brustlin, Inc.
ADDRESS:	36 Cathedral Ave Garden City NY 11530	CONTACT:	Heather Waldmann
LAT/LONG:	40.726506 / 73.649661	INQUIRY #:	5640042.2s
		DATE:	May 02, 2019 1:17 pm

Copyright © 2019 EDR, Inc. © 2015 TomTom Rel. 2015.

MAP FINDINGS SUMMARY

Database	Search Distance (Miles)	Target Property	< 1/8	1/8 - 1/4	1/4 - 1/2	1/2 - 1	> 1	Total Plotted
STANDARD ENVIRONMENTAL RECORDS								
Federal NPL site list								
NPL	1.000		0	0	0	1	NR	1
Proposed NPL	1.000		0	0	0	0	NR	0
NPL LIENS	1.000		0	0	0	0	NR	0
Federal Delisted NPL site list								
Delisted NPL	1.000		0	0	0	1	NR	1
Federal CERCLIS list								
FEDERAL FACILITY	0.500		0	0	0	NR	NR	0
SEMS	0.500		0	0	0	NR	NR	0
Federal CERCLIS NFRAP site list								
SEMS-ARCHIVE	0.500		0	0	0	NR	NR	0
Federal RCRA CORRACTS facilities list								
CORRACTS	1.000		0	0	0	0	NR	0
Federal RCRA non-CORRACTS TSD facilities list								
RCRA-TSDF	0.500		0	0	0	NR	NR	0
Federal RCRA generators list								
RCRA-LQG	0.250		0	1	NR	NR	NR	1
RCRA-SQG	0.250		0	0	NR	NR	NR	0
RCRA-CESQG	0.250		0	1	NR	NR	NR	1
Federal institutional controls / engineering controls registries								
LUCIS	0.500		0	0	0	NR	NR	0
US ENG CONTROLS	0.500		0	0	0	NR	NR	0
US INST CONTROL	0.500		0	0	0	NR	NR	0
Federal ERNS list								
ERNS	TP		NR	NR	NR	NR	NR	0
State- and tribal - equivalent CERCLIS								
NY SHWS	1.000		0	0	2	8	NR	10
State and tribal landfill and/or solid waste disposal site lists								
NY SWF/LF	0.500		0	1	0	NR	NR	1
State and tribal leaking storage tank lists								
INDIAN LUST	0.500		0	0	0	NR	NR	0
NY LTANKS	0.500		4	5	16	NR	NR	25
NY HIST LTANKS	0.500		0	0	0	NR	NR	0
State and tribal registered storage tank lists								
FEMA UST	0.250		0	0	NR	NR	NR	0

MAP FINDINGS SUMMARY

Database	Search Distance (Miles)	Target Property	< 1/8	1/8 - 1/4	1/4 - 1/2	1/2 - 1	> 1	Total Plotted
NY UST	0.250		4	5	NR	NR	NR	9
NY CBS UST	0.250		0	0	NR	NR	NR	0
NY MOSF UST	0.500		0	0	0	NR	NR	0
NY MOSF	0.500		0	0	0	NR	NR	0
NY CBS	0.250		0	0	NR	NR	NR	0
NY AST	0.250		1	2	NR	NR	NR	3
NY CBS AST	0.250		0	0	NR	NR	NR	0
NY MOSF AST	0.500		0	0	0	NR	NR	0
INDIAN UST	0.250		0	0	NR	NR	NR	0
NY TANKS	0.250		0	0	NR	NR	NR	0
State and tribal institutional control / engineering control registries								
NY RES DECL	0.125		0	NR	NR	NR	NR	0
NY ENG CONTROLS	0.500		0	0	0	NR	NR	0
NY INST CONTROL	0.500		0	0	0	NR	NR	0
State and tribal voluntary cleanup sites								
NY VCP	0.500		0	0	1	NR	NR	1
INDIAN VCP	0.500		0	0	0	NR	NR	0
State and tribal Brownfields sites								
NY BROWNFIELDS	0.500		0	0	0	NR	NR	0
NY ERP	0.500		0	0	0	NR	NR	0
ADDITIONAL ENVIRONMENTAL RECORDS								
Local Brownfield lists								
US BROWNFIELDS	0.500		0	0	0	NR	NR	0
Local Lists of Landfill / Solid Waste Disposal Sites								
NY SWTIRE	0.500		0	0	0	NR	NR	0
NY SWRCY	0.500		0	0	0	NR	NR	0
INDIAN ODI	0.500		0	0	0	NR	NR	0
DEBRIS REGION 9	0.500		0	0	0	NR	NR	0
ODI	0.500		0	0	0	NR	NR	0
IHS OPEN DUMPS	0.500		0	0	0	NR	NR	0
Local Lists of Hazardous waste / Contaminated Sites								
US HIST CDL	TP		NR	NR	NR	NR	NR	0
NY DEL SHWS	1.000		0	0	0	0	NR	0
US CDL	TP		NR	NR	NR	NR	NR	0
NY PFAS	0.500		0	0	0	NR	NR	0
Local Lists of Registered Storage Tanks								
NY HIST UST	0.250		0	0	NR	NR	NR	0
NY HIST AST	TP		NR	NR	NR	NR	NR	0
Local Land Records								
NY LIENS	TP		NR	NR	NR	NR	NR	0

MAP FINDINGS SUMMARY

Database	Search Distance (Miles)	Target Property	< 1/8	1/8 - 1/4	1/4 - 1/2	1/2 - 1	> 1	Total Plotted
LIENS 2	TP		NR	NR	NR	NR	NR	0
Records of Emergency Release Reports								
HMIRS	TP		NR	NR	NR	NR	NR	0
NY Spills	0.125	1	8	NR	NR	NR	NR	9
NY Hist Spills	0.125		0	NR	NR	NR	NR	0
NY SPILLS 90	0.125		0	NR	NR	NR	NR	0
NY SPILLS 80	0.125		0	NR	NR	NR	NR	0
Other Ascertainable Records								
RCRA NonGen / NLR	0.250		1	0	NR	NR	NR	1
FUDS	1.000		0	0	0	0	NR	0
DOD	1.000		0	0	0	0	NR	0
SCRD DRYCLEANERS	0.500		0	0	0	NR	NR	0
US FIN ASSUR	TP		NR	NR	NR	NR	NR	0
EPA WATCH LIST	TP		NR	NR	NR	NR	NR	0
2020 COR ACTION	0.250		0	0	NR	NR	NR	0
TSCA	TP		NR	NR	NR	NR	NR	0
TRIS	TP		NR	NR	NR	NR	NR	0
SSTS	TP		NR	NR	NR	NR	NR	0
ROD	1.000		0	0	0	2	NR	2
RMP	TP		NR	NR	NR	NR	NR	0
RAATS	TP		NR	NR	NR	NR	NR	0
PRP	TP		NR	NR	NR	NR	NR	0
PADS	TP		NR	NR	NR	NR	NR	0
ICIS	TP		NR	NR	NR	NR	NR	0
FTTS	TP		NR	NR	NR	NR	NR	0
MLTS	TP		NR	NR	NR	NR	NR	0
COAL ASH DOE	TP		NR	NR	NR	NR	NR	0
COAL ASH EPA	0.500		0	0	0	NR	NR	0
PCB TRANSFORMER	TP		NR	NR	NR	NR	NR	0
RADINFO	TP		NR	NR	NR	NR	NR	0
HIST FTTS	TP		NR	NR	NR	NR	NR	0
DOT OPS	TP		NR	NR	NR	NR	NR	0
CONSENT	1.000		0	0	0	0	NR	0
INDIAN RESERV	1.000		0	0	0	0	NR	0
FUSRAP	1.000		0	0	0	0	NR	0
UMTRA	0.500		0	0	0	NR	NR	0
LEAD SMELTERS	TP		NR	NR	NR	NR	NR	0
US AIRS	TP		NR	NR	NR	NR	NR	0
US MINES	0.250		0	0	NR	NR	NR	0
ABANDONED MINES	0.250		0	0	NR	NR	NR	0
FINDS	TP		NR	NR	NR	NR	NR	0
DOCKET HWC	TP		NR	NR	NR	NR	NR	0
UXO	1.000		0	0	0	0	NR	0
ECHO	TP		NR	NR	NR	NR	NR	0
FUELS PROGRAM	0.250		0	0	NR	NR	NR	0
NY AIRS	TP		NR	NR	NR	NR	NR	0
NY COAL ASH	0.500		0	0	0	NR	NR	0
NY DRYCLEANERS	0.250		0	0	NR	NR	NR	0
NY E DESIGNATION	0.125		0	NR	NR	NR	NR	0

MAP FINDINGS SUMMARY

Database	Search Distance (Miles)	Target Property	< 1/8	1/8 - 1/4	1/4 - 1/2	1/2 - 1	> 1	Total Plotted
NY Financial Assurance	TP		NR	NR	NR	NR	NR	0
NY HSWDS	0.500		0	0	0	NR	NR	0
NY MANIFEST	0.250		2	2	NR	NR	NR	4
RI MANIFEST	0.250		0	1	NR	NR	NR	1
NJ MANIFEST	0.250		0	1	NR	NR	NR	1
NY SPDES	TP		NR	NR	NR	NR	NR	0
NY VAPOR REOPENED	0.500		0	0	0	NR	NR	0
NY UIC	TP		NR	NR	NR	NR	NR	0
NY COOLING TOWERS	TP		NR	NR	NR	NR	NR	0
EDR HIGH RISK HISTORICAL RECORDS								
EDR Exclusive Records								
EDR MGP	1.000		0	0	1	1	NR	2
EDR Hist Auto	0.125		0	NR	NR	NR	NR	0
EDR Hist Cleaner	0.125		0	NR	NR	NR	NR	0
EDR RECOVERED GOVERNMENT ARCHIVES								
Exclusive Recovered Govt. Archives								
NY RGA HWS	TP		NR	NR	NR	NR	NR	0
NY RGA LF	TP		NR	NR	NR	NR	NR	0
- Totals --		1	20	19	20	13	0	73

NOTES:

TP = Target Property

NR = Not Requested at this Search Distance

Sites may be listed in more than one database

1 **UNKNOWN** **NY Spills** **S110540819**
Target **36 CATHEDRAL AVENUE** **N/A**
Property **GARDEN CITY, NY**

Actual:
91 ft.

SPILLS:

Spill Number/Closed Date:	1007043 / 2011-12-30
Facility ID:	1007043
Facility Type:	ER
DER Facility ID:	395432
Site ID:	440427
DEC Region:	1
Spill Cause:	Equipment Failure
Spill Class:	C4
SWIS:	3020
Spill Date:	2010-09-30
Investigator:	Unassigned
Referred To:	Not reported
Reported to Dept:	2010-09-30
CID:	Not reported
Water Affected:	Not reported
Spill Source:	Commercial/Industrial
Spill Notifier:	Responsible Party
Cleanup Ceased:	Not reported
Cleanup Meets Std:	False
Last Inspection:	Not reported
Recommended Penalty:	False
UST Trust:	False
Remediation Phase:	0
Date Entered In Computer:	2010-09-30
Spill Record Last Update:	2012-08-09
Spiller Name:	JOE BARBERA
Spiller Company:	NATIONAL GRID/LIPA
Spiller Address:	175 EAST OLD COUNTRY ROAD
Spiller Company:	999
Contact Name:	JOE BARBERA
DEC Memo:	"TRANSFORMER VAULT"
Remarks:	""

All Materials:

Site ID:	440427
Operable Unit ID:	1191043
Operable Unit:	01
Material ID:	2186152
Material Code:	0020A
Material Name:	transformer oil
Case No.:	Not reported
Material FA:	Petroleum
Quantity:	5.00
Units:	G
Recovered:	Not reported
Oxygenate:	Not reported

NPL **GENESCO INC SITE 11530** **NPL 1000855816**
Region **150 FULTON AVENUE** **SEMS NY0000110247**
WNW **GARDEN CITY PARK, NY 11040** **RCRA-LQG**
1/2-1 **US ENG CONTROLS**
2835 ft. **US INST CONTROL**
NY SHWS
ROD
PRP
FINDS
ECHO
NY VAPOR REOPENED

NPL:

EPA ID:	NY0000110247
Cerclis ID:	203853
EPA Region:	2
Federal:	N
Final Date:	1998-03-06 00:00:00
Site Score:	33.079999999999998
Latitude:	40.737336999999997
Longitude:	-73.657843999999997

Category Details:

NPL Status:	Currently on the Final NPL
Category Description:	Site Activity Waste Source-Manufacturing-Other
Category Value:	CUTTINGMIL

Site Details:

Site Name:	FULTON AVENUE
Site Status:	Final
Site Zip:	11040
Site City:	NORTH HEMPSTEAD
Site State:	NY
Federal Site:	No
Site County:	NASSAU
EPA Region:	02
Date Proposed:	09/25/97
Date Deleted:	Not reported
Date Finalized:	03/06/98

Substance Details:

NPL Status:	Currently on the Final NPL
Substance ID:	Not reported
Substance:	Not reported
CAS #:	Not reported
Pathway:	Not reported
Scoring:	Not reported

NPL Status:	Currently on the Final NPL
Substance ID:	C596
Substance:	DICHLOROETHENE, 1,2-
CAS #:	540-59-0
Pathway:	GROUND WATER PATHWAY
Scoring:	4

NPL Status:	Currently on the Final NPL
Substance ID:	U210
Substance:	TETRACHLOROETHENE

GENESCO INC SITE 11530 (Continued) **1000855816**

CAS #: 127-18-4
Pathway: GROUND WATER PATHWAY
Scoring: 4

NPL Status: Currently on the Final NPL
Substance ID: U228
Substance: TRICHLOROETHYLENE (TCE)
CAS #: 79-01-6
Pathway: GROUND WATER PATHWAY
Scoring: 2

Summary Details:

Conditions at Proposal September 1997): The Fulton Avenue site is located on the west central portion of the Garden City Industrial Park. This property has been active since the early 1960s, and various tenants have occupied the property sincethat time including Genesco, Inc. 1964 to 1976), Halperin Knitting Mills 1975 to 1976), Robelan Displays, Inc. 1977 to an unknown date), and Cymann Designs, Inc. 1988 to present). Halperin Knitting Mills operated as a cutting mill. Knit fabrics were received in tubular form and the fabrics were then cut, cleaned, and sewed together. Waste products generated by Halperin included waste oils from the dry cleaning operation. Robelan Displays, Inc., manufactured displays at the site. Materials utili ed in this process included paints and lacquer thinners. Cymann Designs is a furniture distribution warehouse. In 1985, during a Nassau County Department of Health NCDH) ground water contamination study, the Garden City IndustrialPark was identified as a potential source for volatile organic compound VOC) contamination in the ground water. In 1991, the NCDH, together with the Nassau County Department of Public Works NCDPW), conducted a ground water study of the Garden City Industrial Park. During this investigation, twelve additional monitoring wells were installed within and downgradient of the park, and two monitoring wells were installed upgradient of the park. Two rounds of samples were collected from these wells, as well as the existing wells, and analysis indicated the presence of VOCs, including tetrachloroethene PCE). In 1994, a Preliminary Site Assessment PSA) was conducted by the New York State Department of Environmental Conservation NYSDEC). The study area investigated during this PSA included approximately 40 acres of the Garden City Industrial Park. During the PSA 61 ground water samples were collected and analy ed at an on-site mobile laboratory. Analysis of the ground watersamplesindicated the presence of numerous VOCs, including PCE and trichloroethene TCE). Based on these results, it was alleged that a source entry for the PCE contamination is present at 150 Fulton Avenue. Also as part of the PSA, an industrial survey was conducted by NYSDEC at several facilities within the Garden City Industrial Park, including Cymann Designs, Inc. Cymann Designs, Inc. is a wholesale distribution warehouse that reportedly does not use any chemicals in their business.Prior to Cymann Designs, Inc. a dry cleaner of cloth material occupied the building. In 1995, NYSDEC conducted additional sampling at the Garden City Industrial Park. One of these samples included a sediment sample collected from a dry well located at 150 Fulton Avenue. Analysis of this sample indicated the presence of 5,300,000 parts per billion of PCE. On June 18, 1996, a cooperative sampling event was conducted for the Fulton Avenue site by NYSDEC and EPA. During this sampling event, ground water samples were collected from several monitoring wells located within the Garden City Industrial Park. Analysis of the samples collected from these wells indicated the presence of PCE, TCE, and 1,2-dichloroethene total) in wells downgradient of the dry well located at 150 Fulton Avenue. Drinking water wells tapping the Upper Glacial - Magothy Aquifer System within four miles of the site serve an aggregate population of 100,528 people. The site is located

GENESCO INC SITE 11530 (Continued) **1000855816**

over a NewYork State-designated Wellhead Protection Area. Status March 1998): Currently, two Interim Remedial Measures IRMs) are planned for the site, one for soils in the immediate vicinity of the dry well, and a second for nearby ground water. Thesoil IRM will consist of removing contaminated sediments and soils from the base of the dry well, remediating the deep soils using two technologies entitled Air Sparging/Soil Vapor Extraction AS/SVE). The design for the soil IRM is currently underreview. The nearby ground water within the shallow Upper Glacial aquifer will be remediated using an in-well air-stripping system. The conceptuali ation for this remediation technology is currently being prepared. The Remedial Investigation/Feasibility Study RI/FS) workplan is currently being reviewed. The description of the site release) is based on information available at the time the site was scored. The description may change as additional information is gathered on the sources and extent of contamination. See 56 FR 5600, February 11, 1991, or subsequent FR notices.

Site Status Details:

NPL Status:	Final
Proposed Date:	09/25/1997
Final Date:	03/06/1998
Deleted Date:	Not reported

Narratives Details:

NPL Name:	FULTON AVENUE
City:	NORTH HEMPSTEAD
State:	NY

SEMS:

Site ID:	0203853
EPA ID:	NY0000110247
Cong District:	04
FIPS Code:	36059
Latitude:	40.737337
Longitude:	-73.657844
FF:	N
NPL:	Currently on the Final NPL
Non NPL Status:	Not reported

SEMS Detail:

Region:	02
Site ID:	0203853
EPA ID:	NY0000110247
Site Name:	FULTON AVENUE
NPL:	F
FF:	N
OU:	00
Action Code:	NP
Action Name:	PROPOSED
SEQ:	1
Start Date:	1997-09-25 04:00:00
Finish Date:	9/25/1997 4:00:00 AM
Qual:	Not reported
Current Action Lead:	EPA Perf

Region:	02
Site ID:	0203853

GENESCO INC SITE 11530 (Continued) **1000855816**

EPA ID:	NY0000110247
Site Name:	FULTON AVENUE
NPL:	F
FF:	N
OU:	00
Action Code:	HR
Action Name:	HAZRANK
SEQ:	1
Start Date:	1997-05-13 04:00:00
Finish Date:	5/13/1997 4:00:00 AM
Qual:	O
Current Action Lead:	EPA Perf

Region:	02
Site ID:	0203853
EPA ID:	NY0000110247
Site Name:	FULTON AVENUE
NPL:	F
FF:	N
OU:	00
Action Code:	ES
Action Name:	ESI
SEQ:	1
Start Date:	1994-11-22 05:00:00
Finish Date:	Not reported
Qual:	G
Current Action Lead:	EPA Perf

Region:	02
Site ID:	0203853
EPA ID:	NY0000110247
Site Name:	FULTON AVENUE
NPL:	F
FF:	N
OU:	00
Action Code:	TA
Action Name:	TECH ASSIST
SEQ:	3
Start Date:	2015-02-03 05:00:00
Finish Date:	Not reported
Qual:	Not reported
Current Action Lead:	EPA Perf

Region:	02
Site ID:	0203853
EPA ID:	NY0000110247
Site Name:	FULTON AVENUE
NPL:	F
FF:	N
OU:	01
Action Code:	AR
Action Name:	ADMIN REC
SEQ:	1
Start Date:	2007-09-28 04:00:00
Finish Date:	Not reported
Qual:	Not reported
Current Action Lead:	EPA Perf

GENESCO INC SITE 11530 (Continued) **1000855816**

Region: 02
Site ID: 0203853
EPA ID: NY0000110247
Site Name: FULTON AVENUE
NPL: F
FF: N
OU: 02
Action Code: CO
Action Name: RI/FS
SEQ: 1
Start Date: 2005-08-02 04:00:00
Finish Date: Not reported
Qual: Not reported
Current Action Lead: EPA Perf

Region: 02
Site ID: 0203853
EPA ID: NY0000110247
Site Name: FULTON AVENUE
NPL: F
FF: N
OU: 00
Action Code: TA
Action Name: TECH ASSIST
SEQ: 2
Start Date: 2011-09-30 04:00:00
Finish Date: 9/30/2012 4:00:00 AM
Qual: Not reported
Current Action Lead: EPA Perf

Region: 02
Site ID: 0203853
EPA ID: NY0000110247
Site Name: FULTON AVENUE
NPL: F
FF: N
OU: 00
Action Code: TA
Action Name: TECH ASSIST
SEQ: 1
Start Date: 2011-09-30 04:00:00
Finish Date: 9/30/2011 4:00:00 AM
Qual: Not reported
Current Action Lead: EPA Perf

Region: 02
Site ID: 0203853
EPA ID: NY0000110247
Site Name: FULTON AVENUE
NPL: F
FF: N
OU: 01
Action Code: RO
Action Name: ROD
SEQ: 1
Start Date: 2007-09-28 04:00:00
Finish Date: 9/28/2007 4:00:00 AM

GENESCO INC SITE 11530 (Continued) **1000855816**

Qual:	Not reported
Current Action Lead:	EPA Perf
Region:	02
Site ID:	0203853
EPA ID:	NY0000110247
Site Name:	FULTON AVENUE
NPL:	F
FF:	N
OU:	00
Action Code:	NF
Action Name:	NPL FINL
SEQ:	1
Start Date:	1998-03-06 05:00:00
Finish Date:	3/6/1998 5:00:00 AM
Qual:	Not reported
Current Action Lead:	EPA Perf
Region:	02
Site ID:	0203853
EPA ID:	NY0000110247
Site Name:	FULTON AVENUE
NPL:	F
FF:	N
OU:	01
Action Code:	BD
Action Name:	PRP RI/FS
SEQ:	1
Start Date:	1998-09-22 04:00:00
Finish Date:	9/28/2007 4:00:00 AM
Qual:	Not reported
Current Action Lead:	St Ovrsght
Region:	02
Site ID:	0203853
EPA ID:	NY0000110247
Site Name:	FULTON AVENUE
NPL:	F
FF:	N
OU:	01
Action Code:	BF
Action Name:	PRP RA
SEQ:	1
Start Date:	2017-01-25 05:00:00
Finish Date:	Not reported
Qual:	Not reported
Current Action Lead:	EPA Ovrsght
Region:	02
Site ID:	0203853
EPA ID:	NY0000110247
Site Name:	FULTON AVENUE
NPL:	F
FF:	N
OU:	00
Action Code:	SI
Action Name:	SI

GENESCO INC SITE 11530 (Continued) **1000855816**

SEQ: 1
Start Date: 1994-09-30 04:00:00
Finish Date: 11/22/1994 5:00:00 AM
Qual: H
Current Action Lead: St Perf

Region: 02
Site ID: 0203853
EPA ID: NY0000110247
Site Name: FULTON AVENUE
NPL: F
FF: N
OU: 00
Action Code: PA
Action Name: PA
SEQ: 1
Start Date: 1994-09-30 04:00:00
Finish Date: 9/30/1994 4:00:00 AM
Qual: H
Current Action Lead: St Perf

Region: 02
Site ID: 0203853
EPA ID: NY0000110247
Site Name: FULTON AVENUE
NPL: F
FF: N
OU: 00
Action Code: DS
Action Name: DISCVRY
SEQ: 1
Start Date: 1993-12-08 05:00:00
Finish Date: 12/8/1993 5:00:00 AM
Qual: Not reported
Current Action Lead: St Perf

RCRA-LQG:
Date form received by agency: 03/01/2018
Facility name: GENESCO INC SITE 11530
Facility address: 150 FULTON AVE
GARDEN CITY PARK, NY 11040
EPA ID: NY0000110247
Mailing address: MURFREESBO RD
SUITE 490
NASHVILLE, TN 37217
Contact: ROGER G SISSON
Contact address: MURFREESBORO RD SUITE 490
NASHVILLE, TN 37217
Contact country: US
Contact telephone: 615-367-8444
Contact email: RSISSON@GENESCO.COM
EPA Region: 02
Land type: Private
Classification: Large Quantity Generator
Description: Handler: generates 1,000 kg or more of hazardous waste during any calendar month; or generates more than 1 kg of acutely hazardous waste

GENESCO INC SITE 11530 (Continued) **1000855816**

during any calendar month; or generates more than 100 kg of any residue or contaminated soil, waste or other debris resulting from the cleanup of a spill, into or on any land or water, of acutely hazardous waste during any calendar month; or generates 1 kg or less of acutely hazardous waste during any calendar month, and accumulates more than 1 kg of acutely hazardous waste at any time; or generates 100 kg or less of any residue or contaminated soil, waste or other debris resulting from the cleanup of a spill, into or on any land or water, of acutely hazardous waste during any calendar month, and accumulates more than 100 kg of that material at any time

Owner/Operator Summary:

Owner/operator name:	GENESCO INC
Owner/operator address:	MURFREESBORO RD SUITE 490 NASHVILLE, TN 37217
Owner/operator country:	US
Owner/operator telephone:	615-367-8444
Owner/operator email:	Not reported
Owner/operator fax:	Not reported
Owner/operator extension:	Not reported
Legal status:	Private
Owner/Operator Type:	Owner
Owner/Op start date:	05/25/1998
Owner/Op end date:	Not reported

Owner/operator name:	NO NAME FOUND
Owner/operator address:	Not reported Not reported
Owner/operator country:	US
Owner/operator telephone:	Not reported
Owner/operator email:	Not reported
Owner/operator fax:	Not reported
Owner/operator extension:	Not reported
Legal status:	Private
Owner/Operator Type:	Operator
Owner/Op start date:	05/25/1998
Owner/Op end date:	Not reported

Owner/operator name:	GORDON ATLANTIC CORP
Owner/operator address:	1 JERICHO TNPK NEW HYDE PARK, NY 11040
Owner/operator country:	US
Owner/operator telephone:	516-354-4300
Owner/operator email:	Not reported
Owner/operator fax:	Not reported
Owner/operator extension:	Not reported
Legal status:	Private
Owner/Operator Type:	Owner
Owner/Op start date:	Not reported
Owner/Op end date:	Not reported

Owner/operator name:	GENESCO INC
Owner/operator address:	MURFREESBORO RD SUITE 490 NASHVILLE, TN 37217
Owner/operator country:	US
Owner/operator telephone:	615-367-8444
Owner/operator email:	Not reported

GENESCO INC SITE 11530 (Continued) **1000855816**

Owner/operator fax: Not reported
Owner/operator extension: Not reported
Legal status: Private
Owner/Operator Type: Operator
Owner/Op start date: 05/25/1998
Owner/Op end date: Not reported

Handler Activities Summary:
U.S. importer of hazardous waste: No
Mixed waste (haz. and radioactive): No
Recycler of hazardous waste: No
Transporter of hazardous waste: No
Treater, storer or disposer of HW: No
Underground injection activity: No
On-site burner exemption: No
Furnace exemption: No
Used oil fuel burner: No
Used oil processor: No
User oil refiner: No
Used oil fuel marketer to burner: No
Used oil Specification marketer: No
Used oil transfer facility: No
Used oil transporter: No

. Waste code: F002
. Waste name: THE FOLLOWING SPENT HALOGENATED SOLVENTS: TETRACHLOROETHYLENE, METHYLENE CHLORIDE, TRICHLOROETHYLENE, 1,1,1-TRICHLOROETHANE, CHLOROBENZENE, 1,1,2-TRICHLORO-1,2,2-TRIFLUOROETHANE, ORTHO-DICHLOROBENZENE, TRICHLOROFLUOROMETHANE, AND 1,1,2, TRICHLOROETHANE; ALL SPENT SOLVENT MIXTURES/BLENDS CONTAINING, BEFORE USE, A TOTAL OF TEN PERCENT OR MORE (BY VOLUME) OF ONE OR MORE OF THE ABOVE HALOGENATED SOLVENTS OR THOSE SOLVENTS LISTED IN F001, F004, AND F005; AND STILL BOTTOMS FROM THE RECOVERY OF THESE SPENT SOLVENTS AND SPENT SOLVENT MIXTURES.

Historical Generators:
Date form received by agency: 02/01/2016
Site name: GENESCO INC SITE 11530
Classification: Large Quantity Generator

. Waste code: F002
. Waste name: THE FOLLOWING SPENT HALOGENATED SOLVENTS: TETRACHLOROETHYLENE, METHYLENE CHLORIDE, TRICHLOROETHYLENE, 1,1,1-TRICHLOROETHANE, CHLOROBENZENE, 1,1,2-TRICHLORO-1,2,2-TRIFLUOROETHANE, ORTHO-DICHLOROBENZENE, TRICHLOROFLUOROMETHANE, AND 1,1,2, TRICHLOROETHANE; ALL SPENT SOLVENT MIXTURES/BLENDS CONTAINING, BEFORE USE, A TOTAL OF TEN PERCENT OR MORE (BY VOLUME) OF ONE OR MORE OF THE ABOVE HALOGENATED SOLVENTS OR THOSE SOLVENTS LISTED IN F001, F004, AND F005; AND STILL BOTTOMS FROM THE RECOVERY OF THESE SPENT SOLVENTS AND SPENT SOLVENT MIXTURES.

Date form received by agency: 02/27/2008
Site name: GENESCO INC. SITE 11530
Classification: Large Quantity Generator

. Waste code: F001

GENESCO INC SITE 11530 (Continued) **1000855816**

. Waste name: THE FOLLOWING SPENT HALOGENATED SOLVENTS USED IN DEGREASING: TETRACHLOROETHYLENE, TRICHLORETHYLENE, METHYLENE CHLORIDE, 1,1,1-TRICHLOROETHANE, CARBON TETRACHLORIDE AND CHLORINATED FLUOROCARBONS; ALL SPENT SOLVENT MIXTURES/BLENDS USED IN DEGREASING CONTAINING, BEFORE USE, A TOTAL OF TEN PERCENT OR MORE (BY VOLUME) OF ONE OR MORE OF THE ABOVE HALOGENATED SOLVENTS OR THOSE SOLVENTS LISTED IN F002, F004, AND F005; AND STILL BOTTOMS FROM THE RECOVERY OF THESE SPENT SOLVENTS AND SPENT SOLVENT MIXTURES.

Date form received by agency: 01/01/2007
Site name: GENESCO INC, SITE 11530
Classification: Small Quantity Generator

Date form received by agency: 03/29/2006
Site name: GENESCO INC, SITE 11530
Classification: Large Quantity Generator

. Waste code: D039
. Waste name: TETRACHLOROETHYLENE

. Waste code: F002
. Waste name: THE FOLLOWING SPENT HALOGENATED SOLVENTS: TETRACHLOROETHYLENE, METHYLENE CHLORIDE, TRICHLOROETHYLENE, 1,1,1-TRICHLOROETHANE, CHLOROBENZENE, 1,1,2-TRICHLORO-1,2,2-TRIFLUOROETHANE, ORTHO-DICHLOROBENZENE, TRICHLOROFLUOROMETHANE, AND 1,1,2, TRICHLOROETHANE; ALL SPENT SOLVENT MIXTURES/BLENDS CONTAINING, BEFORE USE, A TOTAL OF TEN PERCENT OR MORE (BY VOLUME) OF ONE OR MORE OF THE ABOVE HALOGENATED SOLVENTS OR THOSE SOLVENTS LISTED IN F001, F004, AND F005; AND STILL BOTTOMS FROM THE RECOVERY OF THESE SPENT SOLVENTS AND SPENT SOLVENT MIXTURES.

Date form received by agency: 03/28/2006
Site name: GENESCO INC, SITE 11530
Classification: Small Quantity Generator

Date form received by agency: 02/22/2002
Site name: GENESCO INC SITE 11530
Classification: Large Quantity Generator

Date form received by agency: 01/01/2001
Site name: GENESCO INC SITE 11530
Classification: Large Quantity Generator

Date form received by agency: 05/15/1998
Site name: GENESCO INC
Classification: Large Quantity Generator

. Waste code: D000
. Waste name: Not Defined

. Waste code: D039
. Waste name: TETRACHLOROETHYLENE

. Waste code: D040
. Waste name: TRICHLORETHYLENE

. Waste code: F002

GENESCO INC SITE 11530 (Continued) **1000855816**

. Waste name: THE FOLLOWING SPENT HALOGENATED SOLVENTS: TETRACHLOROETHYLENE, METHYLENE CHLORIDE, TRICHLOROETHYLENE, 1,1,1-TRICHLOROETHANE, CHLOROBENZENE, 1,1,2-TRICHLORO-1,2,2-TRIFLUOROETHANE, ORTHO-DICHLOROBENZENE, TRICHLOROFLUOROMETHANE, AND 1,1,2, TRICHLOROETHANE; ALL SPENT SOLVENT MIXTURES/BLENDS CONTAINING, BEFORE USE, A TOTAL OF TEN PERCENT OR MORE (BY VOLUME) OF ONE OR MORE OF THE ABOVE HALOGENATED SOLVENTS OR THOSE SOLVENTS LISTED IN F001, F004, AND F005; AND STILL BOTTOMS FROM THE RECOVERY OF THESE SPENT SOLVENTS AND SPENT SOLVENT MIXTURES.

Biennial Reports:

Last Biennial Reporting Year: 2017

Annual Waste Handled:
Waste code: F002
Waste name: THE FOLLOWING SPENT HALOGENATED SOLVENTS: TETRACHLOROETHYLENE, METHYLENE CHLORIDE, TRICHLOROETHYLENE, 1,1,1-TRICHLOROETHANE, CHLOROBENZENE, 1,1,2-TRICHLORO-1,2,2-TRIFLUOROETHANE, ORTHO-DICHLOROBENZENE, TRICHLOROFLUOROMETHANE, AND 1,1,2-TRICHLOROETHANE; ALL SPENT SOLVENT MIXTURES/BLENDS CONTAINING, BEFORE USE, A TOTAL OF TEN PERCENT OR MORE (BY VOLUME) OF ONE OR MORE OF THE ABOVE HALOGENATED SOLVENTS OR THOSE LISTED IN F001, F004, OR F005, AND STILL BOTTOMS FROM THE RECOVERY OF THESE SPENT SOLVENTS AND SPENT SOLVENT MIXTURES.
Amount (Lbs): 5045.9

Violation Status: No violations found

Evaluation Action Summary:
Evaluation date: 08/11/2000
Evaluation: COMPLIANCE EVALUATION INSPECTION ON-SITE
Area of violation: Not reported
Date achieved compliance: Not reported
Evaluation lead agency: EPA

US ENG CONTROLS:
EPA ID: NY0000110247
Site ID: 0203853
Name: FULTON AVENUE
Address: 150 FULTON AVENUE
NORTH HEMPSTEAD, NY 11040
EPA Region: 02
County: NASSAU
Event Code: Not reported
Actual Date: 07/30/2007
Contact Name: Not reported
Contact Phone and Ext: Not reported
Event Code Description: Not reported

Action ID: 001
Action Name: RECORD OF DECISION
Action Completion date: 09/28/2007
Operable Unit: 01
Contaminated Media : Groundwater
Engineering Control: Chemical Oxidation, (N.O.S)
Contact Name: Not reported

GENESCO INC SITE 11530 (Continued) **1000855816**

Contact Phone and Ext: Not reported
Event Code Description: Not reported

Action ID: 001
Action Name: RECORD OF DECISION
Action Completion date: 09/28/2007
Operable Unit: 01
Contaminated Media : Groundwater
Engineering Control: Pump And Treat
Contact Name: Not reported
Contact Phone and Ext: Not reported
Event Code Description: Not reported

US INST CONTROL:
EPA ID: NY0000110247
Site ID: 0203853
Name: FULTON AVENUE
Action Name: RECORD OF DECISION
Address: 150 FULTON AVENUE
NORTH HEMPSTEAD, NY 11040
EPA Region: 02
County: NASSAU
Event Code: Not reported
Inst. Control: Groundwater use/well drilling regulation
Actual Date: 07/30/2007
Complet. Date: 09/28/2007
Operable Unit: 01
Contaminated Media : Groundwater
Contact Name : Not reported
Contact Phone and Ext : Not reported
Event Code Description: Not reported

SHWS:
Program: HW
Site Code: 55796
Classification: Significant threat to the public health or environment - action required.
Region: 1
Acres: 0.8
HW Code: 130073
Record Add: 11/18/1999
Record Upd: 05/14/2018
Updated By: JBSWARTO
Site Description: Location: This facility is located at 150 Fulton Avenue in the Garden City Park Industrial Area in North Hempstead in Nassau County. Site Features: The area is generally flat and lies on the Long Island glacial outwash plain Current Zoning and Land use: The area is zoned commercial and is also generally commercial/industrial in use. Past Use of the Site: The Nassau County Department of Health identified the Garden City Park Industrial Area as a possible source of groundwater contamination in the report entitled "Investigation of Contaminated Aquifer Segments, Nassau County, New York, 1986." A subsequent investigation done by the Nassau County Department of Health and the County Department of Public Works identified a significant plume of tetrachloroethene (PCE) and other

GENESCO INC SITE 11530 (Continued) **1000855816**

volatile organics in the groundwater from the former use of the site as a knotting mill. The DEC completed a PSA in 1994 that identified the facility at 150 Fulton Avenue as the primary source for the tetrachloroethene. Historical information indicates that a former occupant of this facility used PCE in cutting mill operations. In 1995, environmental sampling confirmed the presence of high levels of tetrachloroethene in the sediments found in a dry well at the site. This source was the PCE groundwater contamination and was found to be migrating down gradient. Operable Units (OU): The site as now been broken down into two operable units, the PCE portion (OU1)and the majority trichlorethene, or TCE portion (OU2). Operable Unit 1: A soil vapor extraction/air sparging system IRM was installed and operated at the site from 1998 until December 2001. The PRP removed the SVE and air sparging system and installed a sub-slab depressurization system to address the concern of residual soil vapors impacting the indoor air (03/04). The responsible party funded the RI/FS at the site. The field work for this remedial investigation began in mid-December 1998. This site was nominated to the NPL in March 1997 and became a Federal Superfund Site effective April 1, 1998. The 150 Fulton Ave facility and its associated plume of contaminated groundwater is referred to as Operable Unit 1 (OU1). The NYSDEC oversaw the completion of the RI/FS under the NYSDEC Order on Consent and then transferred project management to USEPA for remedial design and remedial action (RD/RA). The EPA issued the OU 1 ROD in 2007. The OU1 ROD called for groundwater extraction and treatment, in-situ chemical oxidation for the source area and wellhead treatment for the village of Garden City. The USEPA prepared a ROD amendment for OU1 and released it with a public meeting in April 14th 2015. The USEPA executed the ROD amendment in September 2015. This ROD amendment calls for the Garden City Wells to continue operating with the treatment as the capture zone is intercepting the impacted groundwater in any case. The potential responsible party entered into a unilateral administrative order (UAO) filed by the US Dept of Justice. Operable Unit 2: The USEPA is also conducting an OU2 RI/FS to identify any additional sources of groundwater contamination from the unidentified side-gradient source(s) of trichloroethene impacting the Village of Garden City Wellfield No 9 and the Franklin Square Water District. The EPA has issued a work assignment for the OU2 field work. The consultant prepared a work plan (11/09) that was approved. This work includes additional source area investigation for the TCE plume which does not originate at 150 Fulton Ave. and a soil vapor investigation. Field work for the OU2 study is ongoing. EPA is using some of the newer environmental forensics techniques along with traditional testing in the ongoing attempt to locate additional solvent sources of contamination to the groundwater.

Env Problem: The groundwater has been heavily impacted with perchlorethene (PCE) from the 150 Fulton Ave. site (Operable Unit 1). There are also impacts from other volatile organic compounds (VOCs, mainly TCE, from unidentified side-gradient sources(Operable Unit 2). The contaminant plume has impacted the sole source aquifer downgradient of the site. The PRP operated an IRM consisting of a soil vapor extraction system and an air sparging unit. This IRM addressed soil contamination and shallow groundwater contamination beneath the site. The PRP also installed an IRM consisting of a wind-driven Sub-Slab depressurization system to address residual volatile vapors beneath the 150 Fulton Avenue building.

Health Problem: Since the site is covered by asphalt or pavement, people will not

GENESCO INC SITE 11530 (Continued) **1000855816**

come into contact with site-related contaminated soils or contaminated groundwater unless they dig below the ground surface. People are not drinking the contaminated groundwater because municipal water suppliers have taken appropriate actions (such as treating the groundwater to remove contaminants prior to distribution or removing wells from service) to ensure that the public water supply continues to meet drinking water standards. Volatile organic compounds in contaminated soils or contaminated groundwater may move into the soil vapor (air spaces within the soil), which in turn may move into overlying buildings and affect the indoor air quality. This process, which is similar to the movement of radon gas from the subsurface into the indoor air of buildings is referred to as soil vapor intrusion. A passive sub-slab depressurization system (system that removes air from beneath a building) has been installed in the on-site structure to prevent indoor air quality from being affected by soil vapor intrusion. The potential exists for soil vapor intrusion to impact indoor air quality in off-site structures.

Dump:	False
Structure:	True
Lagoon:	False
Landfill:	False
Pond:	False
Disp Start:	1964
Disp Term:	1976
Lat/Long:	40:44:15:0 / 73:39:23:0
Dell:	False
Record Add:	1999-11-18 12:00:00
Record Upd:	2012-10-24 11:12:00
Updated By:	ldennist
Own Op:	On-Site Operator
Sub Type:	E
Owner Name:	Not reported
Owner Company:	UNKNOWN3
Owner Address:	Not reported
Owner Addr2:	Not reported
Owner City,St,Zip:	ZZ
Owner Country:	United States of America
Own Op:	Owner
Sub Type:	E
Owner Name:	Not reported
Owner Company:	UNKNOWN
Owner Address:	1 JERICHO TURNPIKE
Owner Addr2:	Not reported
Owner City,St,Zip:	NEW HYDE PARK, NY 11040
Owner Country:	United States of America
Own Op:	On-Site Operator
Sub Type:	E
Owner Name:	Not reported
Owner Company:	Genesco, Inc.
Owner Address:	PO Box 731
Owner Addr2:	Not reported
Owner City,St,Zip:	Nashville, TN 372020731
Owner Country:	United States of America
Own Op:	Document Repository
Sub Type:	NNN
Owner Name:	GARDEN CITY PUBLIC LIBRARY GARDEN CITY
Owner Company:	SHELTER ROCK PUBLIC LIBRARY SEARINGTOWN ROAD ALBERTSON

GENESCO INC SITE 11530 (Continued) **1000855816**

Owner Address: Not reported
Owner Addr2: Not reported
Owner City,St,Zip: NY
Owner Country: United States of America
Own Op: On-Site Operator
Sub Type: NNN
Owner Name: Not reported
Owner Company: Genesco, Inc.
Owner Address: PO Box 731
Owner Addr2: Not reported
Owner City,St,Zip: Nashville, TN 372020731
Owner Country: United States of America
Own Op: Owner
Sub Type: NNN
Owner Name: Not reported
Owner Company: Gordon Atlantic Corporation
Owner Address: 1 Jericho Turnpike
Owner Addr2: Not reported
Owner City,St,Zip: Garden City Park, NY 11040
Owner Country: United States of America
HW Code: 130073
Waste Type: TETRACHLOROETHYLENE {(PCE OR "PERC.")(F002)}
Waste Quantity: UNKNOWN
Waste Code: Not reported
HW Code: 130073
Waste Type: TRICHLOROETHENE (TCE)
Waste Quantity: UNKNOWN
Waste Code: Not reported
Crossref ID: NY0000110247
Cross Ref Type Code: 05
Cross Ref Type: CERCLA EPA ID No.
Record Added Date: 2013-06-13 14:48:00
Record Updated: 2013-06-13 14:48:00
Updated By: EGHAUSAM

ROD:
EPA ID: NY0000110247
RG: 2
Site ID: 203853
Name: FULTON AVENUE
Action: GOVT ROD Amendment for PRP Remedy
Operable Unit Number: 150 FULTON AVENUE
SEQ ID: 1
Action Completion: 2015-09-30 00:00:00
NPL Status: Final
Non NPL Status: Not reported

EPA ID: NY0000110247
RG: 2
Site ID: 203853
Name: FULTON AVENUE
Action: GOVT ROD for PRP Remedy
Operable Unit Number: 150 FULTON AVENUE
SEQ ID: 1
Action Completion: 2007-09-28 00:00:00
NPL Status: Final
Non NPL Status: Not reported

GENESCO INC SITE 11530 (Continued) **1000855816**

PRP:
PRP Name: GENESCO INC
GENESCO INC
GENESCO INC
GENESCO INC
GORDON ATLANTIC CORPORATION

FINDS:

Registry ID: 110004311968

Environmental Interest/Information System
RCRAInfo is a national information system that supports the Resource Conservation and Recovery Act (RCRA) program through the tracking of events and activities related to facilities that generate, transport, and treat, store, or dispose of hazardous waste. RCRAInfo allows RCRA program staff to track the notification, permit, compliance, and corrective action activities required under RCRA.

HAZARDOUS WASTE BIENNIAL REPORTER

Click this hyperlink while viewing on your computer to access additional FINDS: detail in the EDR Site Report.

ECHO:
Envid: 1000855816
Registry ID: 110004311968
DFR URL: http://echo.epa.gov/detailed-facility-report?fid=110004311968

VAPOR REOPENED:
Site Code: 130073
Facility Status: Underway (Mitigate)

A2 **ST. PAUL'S SCHOOL** **NY UST** **U003377435**
SE **295 STEWART AVE.** **N/A**
< 1/8 **GARDEN CITY, NY**
0.004 mi.
22 ft. **Site 1 of 2 in cluster A**

Relative:
Lower

Actual:
88 ft.

NASSAU CO. UST:
Facility ID: Not reported
Owner Name: Not reported
Owner Address: Not reported
Owner City,St,Zip: Not reported
Permitee Name: Not reported
Permitee Address: Not reported
Permitee City,St,Zip: Not reported

Tank Status: Not reported
Tank Internal Pro: Not reported
Tank External Pro: Not reported
Install Date: Not reported
Leak Detected: Not reported
Material Type: Not reported
Tank Material: Not reported

ST. PAUL'S SCHOOL (Continued) **U003377435**

Piping Type:	Not reported
Containment:	Not reported
Product Gauge:	No
Dispense Method:	Not reported
Fill Type:	Not reported

A3 **ELLIS HALL AT SAINT PAULS** **RCRA NonGen / NLR** **1000694393**
SE **295 STEWART AVE** **FINDS** **NYD987007077**
< 1/8 **GARDEN CITY, NY 11530** **ECHO**
0.004 mi. **NY MANIFEST**
22 ft. **Site 2 of 2 in cluster A**

Relative: Lower

Actual: 88 ft.

RCRA NonGen / NLR:

Date form received by agency:	04/09/2015
Facility name:	ELLIS HALL AT SAINT PAULS
Facility address:	295 STEWART AVE GARDEN CITY, NY 11530
EPA ID:	NYD987007077
Mailing address:	VILLAGE OF GARDEN CITY 351 STEWART AVE GARDEN CITY, NY 11530
Contact:	CHRIS MARKIN
Contact address:	VILLAGE OF GARDEN CITY 351 STEWART AVE GARDEN CITY, NY 11530
Contact country:	US
Contact telephone:	516-465-4008
Contact email:	CMARKIN@GARDENCITYNY.NET
EPA Region:	02
Classification:	Non-Generator
Description:	Handler: Non-Generators do not presently generate hazardous waste

Owner/Operator Summary:

Owner/operator name:	INCORPORATED VILLAGE OF GARDEN CITY
Owner/operator address:	Not reported Not reported
Owner/operator country:	US
Owner/operator telephone:	Not reported
Owner/operator email:	Not reported
Owner/operator fax:	Not reported
Owner/operator extension:	Not reported
Legal status:	Municipal
Owner/Operator Type:	Operator
Owner/Op start date:	11/12/1993
Owner/Op end date:	Not reported

Owner/operator name:	INCORPORATED VILLAGE OF GARDEN CITY
Owner/operator address:	STEWART AVE GARDEN CITY, NY 11530
Owner/operator country:	US
Owner/operator telephone:	516-465-4008
Owner/operator email:	Not reported
Owner/operator fax:	Not reported
Owner/operator extension:	Not reported
Legal status:	Municipal
Owner/Operator Type:	Owner
Owner/Op start date:	11/12/1993
Owner/Op end date:	Not reported

ELLIS HALL AT SAINT PAULS (Continued) **1000694393**

Handler Activities Summary:
U.S. importer of hazardous waste: No
Mixed waste (haz. and radioactive): No
Recycler of hazardous waste: No
Transporter of hazardous waste: No
Treater, storer or disposer of HW: No
Underground injection activity: No
On-site burner exemption: No
Furnace exemption: No
Used oil fuel burner: No
Used oil processor: No
User oil refiner: No
Used oil fuel marketer to burner: No
Used oil Specification marketer: No
Used oil transfer facility: No
Used oil transporter: No

. Waste code: B004
. Waste name: PCB articles containing 50 ppm or greater of PCBs, but less than 500 ppm PCBs, excluding small capacitors. This includes oil-filled electrical equipment whose PCB concentration is unknown, except for circuit breakers, reclosers and cable.

. Waste code: B007
. Waste name: Other PCB wastes, including contaminated soil, solids, sludges, clothing, rags and dredge material.

Historical Generators:
Date form received by agency: 09/19/2014
Site name: ELLIS HALL AT SAINT PAULS
Classification: Small Quantity Generator

. Waste code: B004
. Waste name: PCB articles containing 50 ppm or greater of PCBs, but less than 500 ppm PCBs, excluding small capacitors. This includes oil-filled electrical equipment whose PCB concentration is unknown, except for circuit breakers, reclosers and cable.

. Waste code: B007
. Waste name: Other PCB wastes, including contaminated soil, solids, sludges, clothing, rags and dredge material.

Date form received by agency: 01/01/2007
Site name: CATHEDRAL SCHOOL OF ST MARY & ST PAUL
Classification: Not a generator, verified

Date form received by agency: 01/01/2006
Site name: CATHEDRAL SCHOOL OF ST MARY & ST PAUL
Classification: Not a generator, verified

Date form received by agency: 07/08/1999
Site name: CATHEDRAL SCHOOL OF ST MARY & ST PAUL
Classification: Not a generator, verified

Date form received by agency: 06/26/1992
Site name: CATHEDRAL SCHOOL OF ST MARY & ST PAUL

ELLIS HALL AT SAINT PAULS (Continued) **1000694393**

Classification: Small Quantity Generator

. Waste code: D000
. Waste name: Not Defined

. Waste code: D001
. Waste name: IGNITABLE WASTE

. Waste code: D002
. Waste name: CORROSIVE WASTE

. Waste code: D003
. Waste name: REACTIVE WASTE

. Waste code: D007
. Waste name: CHROMIUM

. Waste code: D008
. Waste name: LEAD

. Waste code: D009
. Waste name: MERCURY

. Waste code: D011
. Waste name: SILVER

Violation Status: No violations found

FINDS:

Registry ID: 110004491906

Environmental Interest/Information System
RCRAInfo is a national information system that supports the Resource Conservation and Recovery Act (RCRA) program through the tracking of events and activities related to facilities that generate, transport, and treat, store, or dispose of hazardous waste. RCRAInfo allows RCRA program staff to track the notification, permit, compliance, and corrective action activities required under RCRA.

Click this hyperlink while viewing on your computer to access additional FINDS: detail in the EDR Site Report.

ECHO:
Envid: 1000694393
Registry ID: 110004491906
DFR URL: http://echo.epa.gov/detailed-facility-report?fid=110004491906

NY MANIFEST:
Country: USA
EPA ID: NYD987007077
Facility Status: Not reported
Location Address 1: 295 STEWART AVE.ST.PAUL SCHOOL
Code: BP
Location Address 2: Not reported
Total Tanks: Not reported

ELLIS HALL AT SAINT PAULS (Continued) **1000694393**

Location City:	GARDEN CITY
Location State:	NY
Location Zip:	11530
Location Zip 4:	Not reported

NY MANIFEST:

EPAID:	NYD987007077
Mailing Name:	DIOCESE OF LONG ISLAND
Mailing Contact:	STUART NEWSY
Mailing Address 1:	36 CATHEDRAL AVENUE
Mailing Address 2:	Not reported
Mailing City:	GARDEN CITY
Mailing State:	NY
Mailing Zip:	11530
Mailing Zip 4:	Not reported
Mailing Country:	USA
Mailing Phone:	5162484800

NY MANIFEST:

Document ID:	Not reported
Manifest Status:	Not reported
seq:	Not reported
Year:	2014
Trans1 State ID:	NJD054126164
Trans2 State ID:	Not reported
Generator Ship Date:	10/28/2014
Trans1 Recv Date:	10/28/2014
Trans2 Recv Date:	Not reported
TSD Site Recv Date:	11/12/2014
Part A Recv Date:	Not reported
Part B Recv Date:	Not reported
Generator EPA ID:	NYD987007077
Trans1 EPA ID:	Not reported
Trans2 EPA ID:	Not reported
TSDF ID 1:	NYD049836679
TSDF ID 2:	Not reported
Manifest Tracking Number:	011980535JJK
Import Indicator:	N
Export Indicator:	N
Discr Quantity Indicator:	Y
Discr Type Indicator:	N
Discr Residue Indicator:	N
Discr Partial Reject Indicator:	N
Discr Full Reject Indicator:	N
Manifest Ref Number:	Not reported
Alt Facility RCRA ID:	Not reported
Alt Facility Sign Date:	Not reported
MGMT Method Type Code:	H141
Waste Code:	Not reported
Waste Code:	Not reported
Waste Code:	Not reported
Waste Code:	Not reported
Waste Code:	Not reported
Waste Code:	Not reported
Quantity:	400
Units:	K - Kilograms (2.2 pounds)
Number of Containers:	3

ELLIS HALL AT SAINT PAULS (Continued) **1000694393**

Container Type:	DM - Metal drums, barrels
Handling Method:	R Material recovery of more than 75 percent of the total material.
Specific Gravity:	1
Waste Code:	B007
Waste Code 1_2:	Not reported
Waste Code 1_3:	Not reported
Waste Code 1_4:	Not reported
Waste Code 1_5:	Not reported
Waste Code 1_6:	Not reported

Click this hyperlink while viewing on your computer to access
-1 additional NY MANIFEST: record(s) in the EDR Site Report.

B4 **DEPP RESIDENCE** **NY LTANKS** **S104516499**
NNW **18 SAINT PAULS PLACE** **N/A**
< 1/8 **GARDEN CITY, NY**
0.014 mi.
76 ft. **Site 1 of 2 in cluster B**

Relative: **Higher**
Actual: **94 ft.**

LTANKS:

Spill Number/Closed Date:	9912735 / 2000-04-26
Facility ID:	9912735
Site ID:	125049
Spill Date:	2000-02-08
Spill Cause:	Tank Failure
Spill Source:	Private Dwelling
Spill Class:	C4
Cleanup Ceased:	Not reported
SWIS:	3000
Investigator:	PWHARDIN
Referred To:	Not reported
Reported to Dept:	2000-02-08
CID:	207
Water Affected:	Not reported
Spill Notifier:	Other
Last Inspection:	Not reported
Recommended Penalty:	False
Meets Standard:	True
UST Involvement:	False
Remediation Phase:	0
Date Entered In Computer:	2000-02-08
Spill Record Last Update:	2004-04-07
Spiller Name:	MR DEPP
Spiller Company:	DEPP RESIDENCE
Spiller Address:	18 SAINT PAULS PLACE
Spiller County:	001
Spiller Contact:	MR DEPP
Spiller Phone:	(516) 294-6229
Spiller Extention:	Not reported
DEC Region:	1
DER Facility ID:	108203
DEC Memo:	"Prior to Sept, 2004 data translation this spill Lead_DEC Field was HARDING ***SAME AS 9912752 16:40 - BC T/C TO M. PALMISANO - HE'S NOT IN 16:43 - BC T/C TO CRAIG BARBER (GENERAL UTILITIES) - DUG OUT OF CONTAMINATION. *DEC INSPECTOR PLS FORWARD COPY OF SOIL DISPOSAL LETTER TO GENERAL, WHO WILL BE HIRED BY HOMEOWNER TO DISPOSE, AS PER CALLER. TANK REMOVAL AND CONT SOIL EXCAVATION INSPECTED BY NCDH, 1.8T

DEPP RESIDENCE (Continued) **S104516499**

SOIL PROPERLY DISPOSED NO FURTHER ACTION REQUIRED FILE 99-12752 ATTACHED"

Remarks: "REMOVED ALMOST 2 YARDS OF CONTAMINATED SOIL WHILE REMOVING A TANK ***SAME AS 9912752***"

All Materials:

Site ID:	125049
Operable Unit ID:	1091450
Operable Unit:	01
Material ID:	294607
Material Code:	0001A
Material Name:	#2 fuel oil
Case No.:	Not reported
Material FA:	Petroleum
Quantity:	.00
Units:	G
Recovered:	.00
Oxygenate:	Not reported

Spill Number/Closed Date:	9912752 / 2000-04-26
Facility ID:	9912752
Site ID:	125050
Spill Date:	2000-02-08
Spill Cause:	Tank Overfill
Spill Source:	Private Dwelling
Spill Class:	C2
Cleanup Ceased:	Not reported
SWIS:	3000
Investigator:	PWHARDIN
Referred To:	Not reported
Reported to Dept:	2000-02-09
CID:	366
Water Affected:	Not reported
Spill Notifier:	Other
Last Inspection:	Not reported
Recommended Penalty:	False
Meets Standard:	True
UST Involvement:	False
Remediation Phase:	0
Date Entered In Computer:	2000-02-09
Spill Record Last Update:	2000-04-27
Spiller Name:	DEPP
Spiller Company:	DEPP RESIDENCE
Spiller Address:	18 SAINT PAULS PLACE
Spiller County:	001
Spiller Contact:	MR DEPP
Spiller Phone:	(516) 294-6229
Spiller Extention:	Not reported
DEC Region:	1
DER Facility ID:	108203
DEC Memo:	"Prior to Sept, 2004 data translation this spill Lead_DEC Field was HARDING ***SAME AS 9912735*** ATTACHED TO 99-12735"
Remarks:	"CALLER REPORTING THAT AN UNKNOWN AMOUNT OF CONTAMINATED SOIL REMOVED FROM THAT ABOVE ADDRESS. SOIL REMOVED BY GENERAL UTILITIES. ***SAME AS 9912735***"

All Materials:

DEPP RESIDENCE (Continued) **S104516499**

Site ID:	125050
Operable Unit ID:	1091466
Operable Unit:	01
Material ID:	294624
Material Code:	0001A
Material Name:	#2 fuel oil
Case No.:	Not reported
Material FA:	Petroleum
Quantity:	.00
Units:	G
Recovered:	.00
Oxygenate:	Not reported

B5 **UNKNOWN** **NY Spills** **S108466498**
NNW **17 SAINT PAULS PLACE** **N/A**
< 1/8 **GARDEN CITY, NY**
0.039 mi.
207 ft. **Site 2 of 2 in cluster B**

Relative: **Higher**
Actual: **94 ft.**

SPILLS:

Spill Number/Closed Date:	0613098 / 2007-03-06
Facility ID:	0613098
Facility Type:	ER
DER Facility ID:	327611
Site ID:	378064
DEC Region:	1
Spill Cause:	Equipment Failure
Spill Class:	C4
SWIS:	3020
Spill Date:	2007-03-06
Investigator:	Unassigned
Referred To:	Not reported
Reported to Dept:	2007-03-06
CID:	444
Water Affected:	Not reported
Spill Source:	Commercial Vehicle
Spill Notifier:	Other
Cleanup Ceased:	Not reported
Cleanup Meets Std:	False
Last Inspection:	Not reported
Recommended Penalty:	False
UST Trust:	False
Remediation Phase:	0
Date Entered In Computer:	2007-03-06
Spill Record Last Update:	2009-01-12
Spiller Name:	MARY ANN KEARNEY
Spiller Company:	UNKNOWN
Spiller Address:	17 SAINT PAUL'S PLACE
Spiller Company:	001
Contact Name:	MARY ANN KEARNEY
DEC Memo:	"10:30 TELECON WITH MARYANN AT PERILLO BROTHERS, LESS THAN 1 PINT SPILLED TO ROADWAY, NO DRAINS IMPACTED, TRUCK TAKEN OUT OF SERVICE FOR RESPONSE"
Remarks:	"ABOUT 1 PINT LEAKED OUT FROM TRUCK INVESTIGATING AT THIS TIME AND SPILL IS CLEANED UP"

All Materials:

UNKNOWN (Continued) **S108466498**

Site ID:	378064
Operable Unit ID:	1135578
Operable Unit:	01
Material ID:	2125493
Material Code:	0001A
Material Name:	#2 fuel oil
Case No.:	Not reported
Material FA:	Petroleum
Quantity:	.00
Units:	G
Recovered:	.00
Oxygenate:	Not reported

---

6 **PRESTLEY RESIDENCE** **NY Spills** **S102136526**
WSW **100 HAMPTON ROAD** **N/A**
< 1/8 **GARDEN CITY, NY**
0.047 mi.
249 ft.

Relative: **Lower**

Actual: **88 ft.**

SPILLS:

Spill Number/Closed Date:	9210320 / 1992-12-08
Facility ID:	9210320
Facility Type:	ER
DER Facility ID:	221506
Site ID:	272159
DEC Region:	1
Spill Cause:	Equipment Failure
Spill Class:	C3
SWIS:	3000
Spill Date:	1992-12-06
Investigator:	UNASSIGNED
Referred To:	Not reported
Reported to Dept:	1992-12-06
CID:	Not reported
Water Affected:	Not reported
Spill Source:	Private Dwelling
Spill Notifier:	Other
Cleanup Ceased:	1992-12-08
Cleanup Meets Std:	True
Last Inspection:	Not reported
Recommended Penalty:	False
UST Trust:	False
Remediation Phase:	0
Date Entered In Computer:	1992-12-08
Spill Record Last Update:	1992-12-08
Spiller Name:	Not reported
Spiller Company:	PRESTLEY RESIDENCE
Spiller Address:	Not reported
Spiller Company:	001
Contact Name:	Not reported
DEC Memo:	"Prior to Sept, 2004 data translation this spill Lead_DEC Field was NONE 12/04/92: NO RESPONSE NEEDED. "
Remarks:	"SMALL LEAK AT PUMP SEAL, SPILL IN BASEMENT, GIFFORD APPLIED SPEEDI DRY & PICKED UP"

All Materials:

Site ID:	272159

PRESTLEY RESIDENCE (Continued) **S102136526**

Operable Unit ID:	974575
Operable Unit:	01
Material ID:	403787
Material Code:	0001A
Material Name:	#2 fuel oil
Case No.:	Not reported
Material FA:	Petroleum
Quantity:	2.00
Units:	G
Recovered:	.00
Oxygenate:	Not reported

---

7 **UNK** **NY Spills** **S105235113**
North **30 SAINT PAUL CREST** **N/A**
< 1/8 **GARDEN CITY, NY**
0.049 mi.
258 ft.

Relative: **Higher**

Actual: **93 ft.**

SPILLS:

Spill Number/Closed Date:	9210872 / 1993-02-03
Facility ID:	9210872
Facility Type:	ER
DER Facility ID:	123025
Site ID:	144322
DEC Region:	1
Spill Cause:	Equipment Failure
Spill Class:	C4
SWIS:	3000
Spill Date:	1992-12-19
Investigator:	RICE
Referred To:	Not reported
Reported to Dept:	1992-12-19
CID:	Not reported
Water Affected:	Not reported
Spill Source:	Tank Truck
Spill Notifier:	Responsible Party
Cleanup Ceased:	1993-02-03
Cleanup Meets Std:	True
Last Inspection:	Not reported
Recommended Penalty:	False
UST Trust:	False
Remediation Phase:	0
Date Entered In Computer:	1992-12-21
Spill Record Last Update:	2001-10-11
Spiller Name:	Not reported
Spiller Company:	GIFFORDS
Spiller Address:	171 EAST AMES COURT
Spiller Company:	001
Contact Name:	Not reported
DEC Memo:	"Prior to Sept, 2004 data translation this spill Lead_DEC Field was RICE 02/03/93: DEC ON SITE, 4'X 6 STAIN ON STREET, NO NEARBY SOIL OR DRAINAGE. "
Remarks:	"NOZZLE ON HOSE OPENED, SPILL CLEANED UP WITH SPEEDI DRI"

All Materials:

Site ID:	144322
Operable Unit ID:	975058

UNK (Continued) **S105235113**

Operable Unit: 01
Material ID: 404313
Material Code: 0001A
Material Name: #2 fuel oil
Case No.: Not reported
Material FA: Petroleum
Quantity: 1.00
Units: G
Recovered: .00
Oxygenate: Not reported

---

8 **HOGAN RESIDENCE** **NY Spills** **S103564935**
NW **142 HAMPTON ROAD** **N/A**
< 1/8 **GARDEN CITY, NY**
0.053 mi.
281 ft.

Relative: **Higher**

Actual: **94 ft.**

SPILLS:
Spill Number/Closed Date: 9000450 / 1990-04-13
Facility ID: 9000450
Facility Type: ER
DER Facility ID: 209160
Site ID: 255357
DEC Region: 1
Spill Cause: Other
Spill Class: C2
SWIS: 3020
Spill Date: 1990-04-12
Investigator: NCHD
Referred To: NCDH
Reported to Dept: 1990-04-12
CID: Not reported
Water Affected: Not reported
Spill Source: Private Dwelling
Spill Notifier: Health Department
Cleanup Ceased: 1990-04-13
Cleanup Meets Std: True
Last Inspection: Not reported
Recommended Penalty: False
UST Trust: False
Remediation Phase: 0
Date Entered In Computer: 1990-04-13
Spill Record Last Update: 2016-10-25
Spiller Name: Not reported
Spiller Company: HOGAN RESIDENCE
Spiller Address: 142 HAMPTON ROAD
Spiller Company: 001
Contact Name: Not reported
DEC Memo: "Prior to Sept, 2004 data translation this spill Lead_DEC Field was NCDH 04/13/90: PER NCDH, ALL CONT SOIL WAS DUG OUT. NCDH SATISFIED WITH CLEANUP. REFERRED TO HAZ SUBS REG FOR SOIL DISPOSAL. "
Remarks: "TANK REMOVAL 1K TANK, HEAVY CONT AROUND FILL, 1-55 GAL DRUM FULL OF SOIL. STATEWIDE REMOVING TANK,NCDH ON SITE"

All Materials:
Site ID: 255357
Operable Unit ID: 938790

HOGAN RESIDENCE (Continued) **S103564935**

Operable Unit:	01
Material ID:	438836
Material Code:	0001A
Material Name:	#2 fuel oil
Case No.:	Not reported
Material FA:	Petroleum
Quantity:	.00
Units:	G
Recovered:	.00
Oxygenate:	Not reported

9
SSE
< 1/8
0.067 mi.
353 ft.

GARDEN CITY JR. H. S.
CHERRY VALLEY AVE.
GARDEN CITY, NY

NY UST **U003376956**
N/A

Relative:
Lower

Actual:
86 ft.

NASSAU CO. UST:

Facility ID:	052038
Owner Name:	GARDEN CITY UFSD
Owner Address:	56 CATHEDRAL AVE.
Owner City,St,Zip:	GARDEN CITY, NY 11530
Permitee Name:	GARDEN CITY UFSD
Permitee Address:	56 CATHEDRAL AVE.
Permitee City,St,Zip:	GARDEN CITY, NY 11530
Tank Status:	In Service
Tank Internal Pro:	1
Tank External Pro:	3
Install Date:	011988
Leak Detected:	4
Material Type:	Fresh/Product
Tank Material:	Fiberglass Reinforced Plastic
Piping Type:	Fiberglass
Containment:	DOUBLE WALL TANK
Product Gauge:	No
Dispense Method:	Suction
Fill Type:	Pumped

C10
SW
< 1/8
0.095 mi.
503 ft.

LIPSHUTZ RESIDENCE
81 OXFORD BLVD
GARDEN CITY, NY

Site 1 of 2 in cluster C

NY Spills **S104285043**
N/A

Relative:
Lower

Actual:
86 ft.

SPILLS:

Spill Number/Closed Date:	9911279 / 2000-11-01
Facility ID:	9911279
Facility Type:	ER
DER Facility ID:	170738
Site ID:	205624
DEC Region:	1
Spill Cause:	Equipment Failure
Spill Class:	C3
SWIS:	3000

LIPSHUTZ RESIDENCE (Continued) **S104285043**

Spill Date:	1999-12-26
Investigator:	PWHARDIN
Referred To:	Not reported
Reported to Dept:	1999-12-26
CID:	282
Water Affected:	Not reported
Spill Source:	Private Dwelling
Spill Notifier:	Responsible Party
Cleanup Ceased:	Not reported
Cleanup Meets Std:	True
Last Inspection:	Not reported
Recommended Penalty:	False
UST Trust:	False
Remediation Phase:	0
Date Entered In Computer:	1999-12-26
Spill Record Last Update:	2003-11-25
Spiller Name:	MARTIN LIPSHUTZ
Spiller Company:	MARTIN LIPSHUTZ RESIDENCE
Spiller Address:	81 OXFORD BLVD
Spiller Company:	001
Contact Name:	MARTIN LIPSHUTZ
DEC Memo:	"Prior to Sept, 2004 data translation this spill Lead_DEC Field was HARDING TELECON MRS LIPSCHUTZ WHO SAID THAT HER INSURANCE WAS NOTIFIED AND A CONTRACTOR WAS ALSO CALLED. SHE IS TO CALL BACK WITH UPDATE INDICATIONS OF SMALL RELEASE ONLY, 4FTX4FT BORINGS FOUND NO CONTAMINATION. NO FURTHER DEC ACTION REQUIRED"
Remarks:	"PETRO OIL IS ON THE SCENE FIXING A BROKEN FUEL LINE LEADING FROM THE TANK INTO THE HOUSE. SPILL WENT ON THE GROUND OUTSIDE. SPILL WILL BE CLEANED UP TOMORROW."

All Materials:

Site ID:	205624
Operable Unit ID:	1085931
Operable Unit:	01
Material ID:	296746
Material Code:	0001A
Material Name:	#2 fuel oil
Case No.:	Not reported
Material FA:	Petroleum
Quantity:	.00
Units:	G
Recovered:	.00
Oxygenate:	Not reported

D11 **ADMINISTRATION BLDG.** **NY UST** **U003376959**
SE **56 CATHEDRAL AVE.** **N/A**
< 1/8 **GARDEN CITY, NY**
0.101 mi.
534 ft. **Site 1 of 3 in cluster D**

Relative: **Lower**

Actual: **85 ft.**

NASSAU CO. UST:

Facility ID:	Not reported
Owner Name:	Not reported
Owner Address:	Not reported
Owner City,St,Zip:	Not reported
Permitee Name:	Not reported
Permitee Address:	Not reported

ADMINISTRATION BLDG. (Continued) **U003376959**

Permitee City,St,Zip:	Not reported
Tank Status:	Not reported
Tank Internal Pro:	Not reported
Tank External Pro:	Not reported
Install Date:	Not reported
Leak Detected:	Not reported
Material Type:	Not reported
Tank Material:	Not reported
Piping Type:	Not reported
Containment:	Not reported
Product Gauge:	No
Dispense Method:	Not reported
Fill Type:	Not reported

D12 **GARDEN CITY PUBLIC SCHOOLS** **NY MANIFEST** **1009232164**
SE **56 CATHEDRAL AVENUE** **N/A**
< 1/8 **GARDEN CITY, NY 11530**
0.101 mi.
534 ft. **Site 2 of 3 in cluster D**

Relative: **Lower**

Actual: **85 ft.**

NY MANIFEST:

Country:	USA
EPA ID:	NYP000860536
Facility Status:	Not reported
Location Address 1:	56 CATHEDRAL AVENUE
Code:	BP
Location Address 2:	Not reported
Total Tanks:	Not reported
Location City:	GARDEN CITY
Location State:	NY
Location Zip:	11530
Location Zip 4:	Not reported

NY MANIFEST:

EPAID:	NYP000860536
Mailing Name:	GARDEN CITY PUBLIC SCHOOLS
Mailing Contact:	GARDEN CITY PUBLIC SCHOOLS
Mailing Address 1:	56 CATHEDRAL AVENUE
Mailing Address 2:	Not reported
Mailing City:	GARDEN CITY
Mailing State:	NY
Mailing Zip:	11530
Mailing Zip 4:	Not reported
Mailing Country:	USA
Mailing Phone:	5162943027

NY MANIFEST:

Document ID:	CTB0016568
Manifest Status:	K
seq:	Not reported
Year:	1986
Trans1 State ID:	E59148
Trans2 State ID:	Not reported
Generator Ship Date:	08/13/1986
Trans1 Recv Date:	08/13/1986
Trans2 Recv Date:	/ /
TSD Site Recv Date:	08/15/1986

GARDEN CITY PUBLIC SCHOOLS (Continued) **1009232164**

Part A Recv Date:	10/06/1986
Part B Recv Date:	09/24/1986
Generator EPA ID:	NYP000860536
Trans1 EPA ID:	CTD002593887
Trans2 EPA ID:	Not reported
TSDF ID 1:	CTD002593887
TSDF ID 2:	Not reported
Manifest Tracking Number:	Not reported
Import Indicator:	Not reported
Export Indicator:	Not reported
Discr Quantity Indicator:	Not reported
Discr Type Indicator:	Not reported
Discr Residue Indicator:	Not reported
Discr Partial Reject Indicator:	Not reported
Discr Full Reject Indicator:	Not reported
Manifest Ref Number:	Not reported
Alt Facility RCRA ID:	Not reported
Alt Facility Sign Date:	Not reported
MGMT Method Type Code:	Not reported
Waste Code:	CR02 - AUTHORIZED WASTE OIL
Waste Code:	Not reported
Waste Code:	Not reported
Waste Code:	Not reported
Waste Code:	Not reported
Waste Code:	Not reported
Quantity:	00900
Units:	G - Gallons (liquids only)* (8.3 pounds)
Number of Containers:	001
Container Type:	TT - Cargo tank, tank trucks
Handling Method:	L Landfill.
Specific Gravity:	100

Click this hyperlink while viewing on your computer to access
-1 additional NY MANIFEST: record(s) in the EDR Site Report.

C13 **COMMANDER OIL CO** **NY LTANKS** **S102140110**
SW **79 OXFORD BLVD** **NY Spills** **N/A**
< 1/8 **GARDEN CITY, NY**
0.102 mi.
541 ft. **Site 2 of 2 in cluster C**

Relative: LTANKS:
Lower

Actual: Spill Number/Closed Date:	9009241 / 1990-11-29
86 ft. Facility ID:	9009241
Site ID:	172143
Spill Date:	1990-11-24
Spill Cause:	Tank Overfill
Spill Source:	Tank Truck
Spill Class:	Not reported
Cleanup Ceased:	1990-11-29
SWIS:	3000
Investigator:	LUCE
Referred To:	Not reported
Reported to Dept:	1990-11-24
CID:	Not reported
Water Affected:	Not reported
Spill Notifier:	Responsible Party

COMMANDER OIL CO (Continued) **S102140110**

Last Inspection:	Not reported
Recommended Penalty:	False
Meets Standard:	True
UST Involvement:	False
Remediation Phase:	0
Date Entered In Computer:	1990-11-27
Spill Record Last Update:	1990-11-30
Spiller Name:	Not reported
Spiller Company:	COMMANDER OIL CO
Spiller Address:	Not reported
Spiller County:	001
Spiller Contact:	Not reported
Spiller Phone:	Not reported
Spiller Extention:	Not reported
DEC Region:	1
DER Facility ID:	144888
DEC Memo:	""
Remarks:	"COMMANDER OIL ON SCENE CLEANING UP. NCDH NOTIFIED. WILL DIG OUT MONDAY"

All Materials:

Site ID:	172143
Operable Unit ID:	946436
Operable Unit:	01
Material ID:	433005
Material Code:	0009
Material Name:	gasoline
Case No.:	Not reported
Material FA:	Petroleum
Quantity:	5.00
Units:	G
Recovered:	.00
Oxygenate:	Not reported

SPILLS:

Spill Number/Closed Date:	9411567 / 1994-12-05
Facility ID:	9411567
Facility Type:	ER
DER Facility ID:	144888
Site ID:	172144
DEC Region:	1
Spill Cause:	Unknown
Spill Class:	C3
SWIS:	3000
Spill Date:	1994-11-29
Investigator:	SCHULZ
Referred To:	Not reported
Reported to Dept:	1994-11-29
CID:	Not reported
Water Affected:	Not reported
Spill Source:	Private Dwelling
Spill Notifier:	Other
Cleanup Ceased:	1994-12-05
Cleanup Meets Std:	True
Last Inspection:	Not reported
Recommended Penalty:	False

COMMANDER OIL CO (Continued) **S102140110**

UST Trust:	False
Remediation Phase:	0
Date Entered In Computer:	1994-12-01
Spill Record Last Update:	1994-12-05
Spiller Name:	Not reported
Spiller Company:	EUGENE BRENNAN RES
Spiller Address:	79 OXFORD BLVD
Spiller Company:	001
Contact Name:	Not reported
DEC Memo:	""
Remarks:	"OIL SPILLED AROUND FILL - SPILL CLEANED."

All Materials:

Site ID:	172144
Operable Unit ID:	1005307
Operable Unit:	01
Material ID:	373908
Material Code:	0001A
Material Name:	#2 fuel oil
Case No.:	Not reported
Material FA:	Petroleum
Quantity:	1.00
Units:	G
Recovered:	.00
Oxygenate:	Not reported

14
South
< 1/8
0.105 mi.
555 ft.

CARR RESIDENCE **NY LTANKS** **S102232599**
76 WEST MINISTER ROAD **N/A**
GARDEN CITY, NY

Relative:
Lower

Actual:
85 ft.

LTANKS:

Spill Number/Closed Date:	9515238 / 1996-05-14
Facility ID:	9515238
Site ID:	275911
Spill Date:	1996-02-26
Spill Cause:	Tank Test Failure
Spill Source:	Private Dwelling
Spill Class:	B3
Cleanup Ceased:	Not reported
SWIS:	3000
Investigator:	T/T/F
Referred To:	Not reported
Reported to Dept:	1996-02-27
CID:	205
Water Affected:	Not reported
Spill Notifier:	Tank Tester
Last Inspection:	Not reported
Recommended Penalty:	False
Meets Standard:	True
UST Involvement:	False
Remediation Phase:	0
Date Entered In Computer:	1996-02-27
Spill Record Last Update:	1996-05-15
Spiller Name:	CARR
Spiller Company:	CARR RESIDENCE

CARR RESIDENCE (Continued) **S102232599**

Spiller Address:	76 WEST MINISTER ROAD
Spiller County:	001
Spiller Contact:	CARR
Spiller Phone:	(516) 747-4594
Spiller Extention:	Not reported
DEC Region:	1
DER Facility ID:	224325
DEC Memo:	""
Remarks:	"gross failure"

All TTF:

Facility ID:	9515238
Spill Number:	9515238
Spill Tank Test:	1544413
Site ID:	275911
Tank Number:	1
Tank Size:	1500
Material:	0001
EPA UST:	Not reported
UST:	Not reported
Cause:	Not reported
Source:	Not reported
Test Method:	03
Test Method 2:	Horner EZ Check I or II
Leak Rate:	.00
Gross Fail:	Not reported
Modified By:	Spills
Last Modified Date:	Not reported

All Materials:

Site ID:	275911
Operable Unit ID:	1029958
Operable Unit:	01
Material ID:	355362
Material Code:	0001A
Material Name:	#2 fuel oil
Case No.:	Not reported
Material FA:	Petroleum
Quantity:	.00
Units:	G
Recovered:	.00
Oxygenate:	Not reported

15
WNW
< 1/8
0.111 mi.
585 ft.

UNKNOWN
138 OXFORD BLVD
GARDEN CITY, NY

NY Spills **S121099979**
N/A

Relative:
Higher

Actual:
92 ft.

SPILLS:

Spill Number/Closed Date:	1702960 / 2017-07-21
Facility ID:	1702960
Facility Type:	ER
DER Facility ID:	506720
Site ID:	553112
DEC Region:	1
Spill Cause:	Equipment Failure

UNKNOWN (Continued) **S121099979**

Spill Class:	C4
SWIS:	3020
Spill Date:	2017-06-26
Investigator:	HMCIRRIT
Referred To:	Not reported
Reported to Dept:	2017-06-26
CID:	Not reported
Water Affected:	Not reported
Spill Source:	Transformer
Spill Notifier:	Responsible Party
Cleanup Ceased:	Not reported
Cleanup Meets Std:	False
Last Inspection:	Not reported
Recommended Penalty:	False
UST Trust:	False
Remediation Phase:	0
Date Entered In Computer:	2017-06-26
Spill Record Last Update:	2017-10-16
Spiller Name:	BILLY STUBER
Spiller Company:	PSEG/LIPA
Spiller Address:	Not reported
Spiller Company:	999
Contact Name:	BILLY STUBER
DEC Memo:	"POLE 2 TRANSFORMER PER PSEG INCIDENT DESCRIPTON: PSEG pole top transformer failed bushing leaked approx 15 gals of oil onto garage, car and plants/soil. Grass and soil impacted. WRS & W STUBER RESPONDED"
Remarks:	"spill is contained and clean up is pending"

All Materials:

Site ID:	553112
Operable Unit ID:	1301198
Operable Unit:	01
Material ID:	2307563
Material Code:	0020A
Material Name:	transformer oil
Case No.:	Not reported
Material FA:	Petroleum
Quantity:	18.00
Units:	G
Recovered:	Not reported
Oxygenate:	Not reported

E16 **UNKNOWN** **NY LTANKS S100174469**
East **315 STEWART AVENUE** **NY Spills N/A**
< 1/8 **GARDEN CITY, NY**
0.123 mi.
648 ft. **Site 1 of 2 in cluster E**

Relative: LTANKS:
Lower

Actual: Spill Number/Closed Date:	9011190 / 1992-02-26
85 ft. Facility ID:	9011190
Site ID:	283623
Spill Date:	1991-01-22
Spill Cause:	Tank Test Failure
Spill Source:	Commercial/Industrial
Spill Class:	Not reported

UNKNOWN (Continued) **S100174469**

Cleanup Ceased:	1992-02-26
SWIS:	3000
Investigator:	KMYAGER
Referred To:	Not reported
Reported to Dept:	1991-01-22
CID:	Not reported
Water Affected:	Not reported
Spill Notifier:	Tank Tester
Last Inspection:	Not reported
Recommended Penalty:	False
Meets Standard:	True
UST Involvement:	False
Remediation Phase:	0
Date Entered In Computer:	1991-01-23
Spill Record Last Update:	1992-02-27
Spiller Name:	Not reported
Spiller Company:	GARDEN CITY COUNTRY CLUB
Spiller Address:	Not reported
Spiller County:	001
Spiller Contact:	Not reported
Spiller Phone:	Not reported
Spiller Extention:	Not reported
DEC Region:	1
DER Facility ID:	230049
DEC Memo:	"Prior to Sept, 2004 data translation this spill Lead_DEC Field was DEROSA 02/26/92: TANK REMOVED 10/21/91, PER NCDH INSPECTED SITE, NO HOLES,NO CONTAMINATION. NO FURTHER ACTION. "
Remarks:	"1500 GROSS LEAK. KAPCO TESTER. WOULDN'T HOLD PETROTITE TEST"

All TTF:

Facility ID:	9011190
Spill Number:	9011190
Spill Tank Test:	1538172
Site ID:	283623
Tank Number:	Not reported
Tank Size:	0
Material:	0001
EPA UST:	Not reported
UST:	Not reported
Cause:	Not reported
Source:	Not reported
Test Method:	00
Test Method 2:	Unknown
Leak Rate:	.00
Gross Fail:	Not reported
Modified By:	Spills
Last Modified Date:	Not reported

All Materials:

Site ID:	283623
Operable Unit ID:	948192
Operable Unit:	01
Material ID:	427744
Material Code:	0001A
Material Name:	#2 fuel oil
Case No.:	Not reported
Material FA:	Petroleum

UNKNOWN (Continued) **S100174469**

Quantity:	.00
Units:	G
Recovered:	.00
Oxygenate:	Not reported

SPILLS:

Spill Number/Closed Date:	0803520 / 2008-06-25
Facility ID:	0803520
Facility Type:	ER
DER Facility ID:	349569
Site ID:	400276
DEC Region:	1
Spill Cause:	Equipment Failure
Spill Class:	C4
SWIS:	3020
Spill Date:	2008-06-25
Investigator:	Unassigned
Referred To:	Not reported
Reported to Dept:	2008-06-25
CID:	444
Water Affected:	Not reported
Spill Source:	Commercial Vehicle
Spill Notifier:	Responsible Party
Cleanup Ceased:	Not reported
Cleanup Meets Std:	False
Last Inspection:	Not reported
Recommended Penalty:	False
UST Trust:	Not reported
Remediation Phase:	0
Date Entered In Computer:	2008-06-25
Spill Record Last Update:	2010-02-19
Spiller Name:	Not reported
Spiller Company:	PETRO OIL TRUCK
Spiller Address:	Not reported
Spiller Company:	001
Contact Name:	KATIE
DEC Memo:	"11:00 TELECON WITH SARA AT PETRO, PRESSURE GAUGE ON TRUCK FAILED DURING DELIVERY, 1 GALLON ONTO ROADWAY, TRUCK REPAIRED, SPILL CLEANED WITH ABSORBENTS (TD)"
Remarks:	"less then 1 gallon and in process of cleaning up:"

All Materials:

Site ID:	400276
Operable Unit ID:	1157103
Operable Unit:	01
Material ID:	2148120
Material Code:	0008
Material Name:	diesel
Case No.:	Not reported
Material FA:	Petroleum
Quantity:	.00
Units:	G
Recovered:	.00
Oxygenate:	Not reported

E17
East
< 1/8
0.123 mi.
648 ft.

GARDEN CITY GOLF CLUB
315 STEWART AVE
GARDEN CITY, NY

Site 2 of 2 in cluster E

NY UST **U003845758**
NY AST **N/A**

Relative:
Lower

Actual:
85 ft.

NCFM UST:

Batt/Dept:	14
Location Id:	36795
Vendor:	Not reported
Unit Type:	HF
Status:	Active
Tank Contents:	30120300
Installed Date:	05/05/2000
Last Test Date:	06/11/2010
Unit Type:	HH
Status:	Removed
Tank Contents:	30120303
Installed Date:	02/04/1981
Last Test Date:	01/12/1998
Unit Type:	HB
Status:	Removed
Tank Contents:	10000000
Installed Date:	Not reported
Last Test Date:	02/17/1981

NASSAU CO. AST:

Facility ID:	Not reported
Tank ID:	0007
Tank Location:	Indoors, Aboveground
Capacity (Gal):	00000240
Description:	WASTE OIL
Date Permit Ends:	02012018
Tank Status:	Not reported
Material Type:	Not reported
Tank Material:	Not reported
Internal Protection:	Not reported
External Protection:	Not reported
Piping Type:	Not reported
Leak Detect:	Not reported
Containment:	Not reported
Product Gauge:	No
Dispense Method:	Not reported
Fill Type:	Not reported
Install Date:	Not reported
Owner Name:	Not reported
Owner Address:	Not reported
Owner City,St,Zip:	Not reported
Permitee Name:	Not reported
Permitee Address:	Not reported
Permitee City,St,Zip:	Not reported

GARDEN CITY GOLF CLUB (Continued) **U003845758**

NCFM AST:

Location Id:	36795
Batt/Dept:	14
Unit Type:	DX
Vendor:	Not reported
Status:	Submitted
Contents:	20107500
Installed Date:	Not reported
Last Test Date:	Not reported

Location Id:	36795
Batt/Dept:	14
Unit Type:	DB
Vendor:	Not reported
Status:	Active
Contents:	30199301
Installed Date:	01/04/1996
Last Test Date:	Not reported

D18 **BUS GARAGE** **NY UST U003376957**
ESE **CHERRY VALLEY AVE.** **NY AST N/A**
1/8-1/4 **GARDEN CITY, NY**
0.139 mi.
734 ft. **Site 3 of 3 in cluster D**

Relative:
Lower

Actual:
77 ft.

NASSAU CO. UST:

Facility ID:	052039
Owner Name:	GARDEN CITY UFSD
Owner Address:	56 CATHEDRAL AVE.
Owner City,St,Zip:	GARDEN CITY, NY 11530
Permitee Name:	GARDEN CITY UFSD
Permitee Address:	56 CATHEDRAL AVE.
Permitee City,St,Zip:	GARDEN CITY, NY 11530

Tank Status:	In Service
Tank Internal Pro:	1
Tank External Pro:	3
Install Date:	011988
Leak Detected:	4
Material Type:	Fresh/Product
Tank Material:	Fiberglass Reinforced Plastic
Piping Type:	Fiberglass
Containment:	DOUBLE WALL TANK
Product Gauge:	No
Dispense Method:	Suction
Fill Type:	Pumped

NASSAU CO. AST:

Facility ID:	052039

Tank ID:	0005
Tank Location:	Indoors, Aboveground
Capacity (Gal):	00000240
Description:	WASTE OIL
Date Permit Ends:	Not reported
Tank Status:	In Service
Material Type:	Waste

BUS GARAGE (Continued) **U003376957**

Tank Material:	STEEL
Internal Protection:	None
External Protection:	PAINTED [e.g. asphaltic]
Piping Type:	Galvanized Steel
Leak Detect:	OTHER
Containment:	DOUBLE WALL TANK
Product Gauge:	Yes
Dispense Method:	2
Fill Type:	Pumped
Install Date:	101998
Owner Name:	GARDEN CITY UFSD
Owner Address:	56 CATHEDRAL AVE.
Owner City,St,Zip:	GARDEN CITY, NY 11530
Permitee Name:	GARDEN CITY UFSD
Permitee Address:	56 CATHEDRAL AVE.
Permitee City,St,Zip:	GARDEN CITY, NY 11530

Tank ID:	0006
Tank Location:	Indoors, Aboveground
Capacity (Gal):	00000240
Description:	WASTE OIL
Date Permit Ends:	Not reported
Tank Status:	In Service
Material Type:	Fresh/Product
Tank Material:	STEEL
Internal Protection:	None
External Protection:	PAINTED [e.g. asphaltic]
Piping Type:	Steel/Iron
Leak Detect:	OTHER
Containment:	DOUBLE WALL TANK
Product Gauge:	Yes
Dispense Method:	2
Fill Type:	Pumped
Install Date:	052001
Owner Name:	GARDEN CITY UFSD
Owner Address:	56 CATHEDRAL AVE.
Owner City,St,Zip:	GARDEN CITY, NY 11530
Permitee Name:	GARDEN CITY UFSD
Permitee Address:	56 CATHEDRAL AVE.
Permitee City,St,Zip:	GARDEN CITY, NY 11530

F19 **GARDEN CITY PUBLIC SCHOOLS SENIOR H S** **RCRA-CESQG** **1001229368**
North **MERRILLON & ROCKAWAY AVE** **NY MANIFEST** **NYR000059493**
1/8-1/4 **GARDEN CITY, NY 11530**
0.152 mi.
803 ft. **Site 1 of 2 in cluster F**

Relative: RCRA-CESQG:
Higher

Date form received by agency:	01/01/2007
Facility name:	GARDEN CITY PUBLIC SCHOOLS SENIOR H S
Facility address:	MERRILLON & ROCKAWAY AVE GARDEN CITY, NY 11530
EPA ID:	NYR000059493
Mailing address:	CATHEDRAL AVE GARDEN CITY, NY 11530-0216
Contact:	TIM ALMEDIA
Contact address:	CATHEDRAL AVE

Actual:
95 ft.

GARDEN CITY PUBLIC SCHOOLS SENIOR H S (Continued) **1001229368**

GARDEN CITY, NY 11530-0216
Contact country: US
Contact telephone: 516-294-3027
Contact email: Not reported
EPA Region: 02
Classification: Conditionally Exempt Small Quantity Generator
Description: Handler: generates 100 kg or less of hazardous waste per calendar month, and accumulates 1000 kg or less of hazardous waste at any time; or generates 1 kg or less of acutely hazardous waste per calendar month, and accumulates at any time: 1 kg or less of acutely hazardous waste; or 100 kg or less of any residue or contaminated soil, waste or other debris resulting from the cleanup of a spill, into or on any land or water, of acutely hazardous waste; or generates 100 kg or less of any residue or contaminated soil, waste or other debris resulting from the cleanup of a spill, into or on any land or water, of acutely hazardous waste during any calendar month, and accumulates at any time: 1 kg or less of acutely hazardous waste; or 100 kg or less of any residue or contaminated soil, waste or other debris resulting from the cleanup of a spill, into or on any land or water, of acutely hazardous waste

Owner/Operator Summary:
Owner/operator name: GARDEN CITY PUBLIC SCHOOLS
Owner/operator address: 56 CATHEDRAL AVE
GARDEN CITY, NY 11530
Owner/operator country: US
Owner/operator telephone: 516-294-3027
Owner/operator email: Not reported
Owner/operator fax: Not reported
Owner/operator extension: Not reported
Legal status: District
Owner/Operator Type: Owner
Owner/Op start date: Not reported
Owner/Op end date: Not reported

Owner/operator name: GARDEN CITY PUBLIC SCHOOLS
Owner/operator address: 56 CATHEDRAL AVE
GARDEN CITY, NY 11530
Owner/operator country: US
Owner/operator telephone: 516-294-3027
Owner/operator email: Not reported
Owner/operator fax: Not reported
Owner/operator extension: Not reported
Legal status: District
Owner/Operator Type: Operator
Owner/Op start date: Not reported
Owner/Op end date: Not reported

Handler Activities Summary:
U.S. importer of hazardous waste: No
Mixed waste (haz. and radioactive): No
Recycler of hazardous waste: No
Transporter of hazardous waste: No
Treater, storer or disposer of HW: No
Underground injection activity: No
On-site burner exemption: No

GARDEN CITY PUBLIC SCHOOLS SENIOR H S (Continued) **1001229368**

Furnace exemption: No
Used oil fuel burner: No
Used oil processor: No
User oil refiner: No
Used oil fuel marketer to burner: No
Used oil Specification marketer: No
Used oil transfer facility: No
Used oil transporter: No

Historical Generators:
Date form received by agency: 01/01/2006
Site name: GARDEN CITY PUBLIC SCHOOLS SENIOR H S
Classification: Conditionally Exempt Small Quantity Generator

Date form received by agency: 08/21/1998
Site name: GARDEN CITY PUBLIC SCHOOLS SENIOR H S
Classification: Small Quantity Generator

. Waste code: D001
. Waste name: IGNITABLE WASTE

Violation Status: No violations found

NY MANIFEST:
Country: USA
EPA ID: NYR000059493
Facility Status: Not reported
Location Address 1: MERRILLON AVE & ROCKAWAY
Code: BP
Location Address 2: Not reported
Total Tanks: Not reported
Location City: GARDEN CITY
Location State: NY
Location Zip: 11530
Location Zip 4: Not reported

NY MANIFEST:
EPAID: NYR000059493
Mailing Name: GARDEN CITY SENIOR HIGH SCHOOL
Mailing Contact: JOHN BENTZ
Mailing Address 1: MERRILLON AVE & ROCKAWAY AVE
Mailing Address 2: Not reported
Mailing City: GARDEN CITY
Mailing State: NY
Mailing Zip: 11530
Mailing Zip 4: Not reported
Mailing Country: USA
Mailing Phone: 5162943000

NY MANIFEST:
Document ID: NYG2719944
Manifest Status: Not reported
seq: 01
Year: 2003
Trans1 State ID: NY52250JJ
Trans2 State ID: Not reported
Generator Ship Date: 10/16/2003

GARDEN CITY PUBLIC SCHOOLS SENIOR H S (Continued) **1001229368**

Trans1 Recv Date:	10/16/2003
Trans2 Recv Date:	Not reported
TSD Site Recv Date:	10/16/2003
Part A Recv Date:	Not reported
Part B Recv Date:	Not reported
Generator EPA ID:	NYR000059493
Trans1 EPA ID:	NYD000182675
Trans2 EPA ID:	Not reported
TSDF ID 1:	NYD082785429
TSDF ID 2:	Not reported
Manifest Tracking Number:	Not reported
Import Indicator:	Not reported
Export Indicator:	Not reported
Discr Quantity Indicator:	Not reported
Discr Type Indicator:	Not reported
Discr Residue Indicator:	Not reported
Discr Partial Reject Indicator:	Not reported
Discr Full Reject Indicator:	Not reported
Manifest Ref Number:	Not reported
Alt Facility RCRA ID:	Not reported
Alt Facility Sign Date:	Not reported
MGMT Method Type Code:	Not reported
Waste Code:	D001 - NON-LISTED IGNITABLE WASTES
Waste Code:	Not reported
Waste Code:	Not reported
Waste Code:	Not reported
Waste Code:	Not reported
Waste Code:	Not reported
Quantity:	00750
Units:	P - Pounds
Number of Containers:	003
Container Type:	DF - Fiberboard or plastic drums (glass)
Handling Method:	B Incineration, heat recovery, burning.
Specific Gravity:	01.00
Waste Code:	D001 - NON-LISTED IGNITABLE WASTES
Waste Code:	Not reported
Waste Code:	Not reported
Waste Code:	Not reported
Waste Code:	Not reported
Quantity:	00360
Units:	P - Pounds
Number of Containers:	009
Container Type:	DM - Metal drums, barrels
Handling Method:	B Incineration, heat recovery, burning.
Specific Gravity:	01.00
Waste Code:	D002 - NON-LISTED CORROSIVE WASTES
Waste Code:	Not reported
Waste Code:	Not reported
Waste Code:	Not reported
Waste Code:	Not reported
Quantity:	00012
Units:	P - Pounds
Number of Containers:	001
Container Type:	DF - Fiberboard or plastic drums (glass)
Handling Method:	T Chemical, physical, or biological treatment.
Specific Gravity:	00.10
Waste Code:	D001 - NON-LISTED IGNITABLE WASTES

GARDEN CITY PUBLIC SCHOOLS SENIOR H S (Continued) **1001229368**

Waste Code:	Not reported
Waste Code:	Not reported
Waste Code:	Not reported
Waste Code:	Not reported
Quantity:	00006
Units:	P - Pounds
Number of Containers:	001
Container Type:	DF - Fiberboard or plastic drums (glass)
Handling Method:	B Incineration, heat recovery, burning.
Specific Gravity:	01.00

Click this hyperlink while viewing on your computer to access
-1 additional NY MANIFEST: record(s) in the EDR Site Report.

G20 **ADELPHI UNIVERSITY** **NY LTANKS** **1001756231**
SW **SOUTH AVENUE** **NY UST** **N/A**
1/8-1/4 **GARDEN CITY, NY** **NY Spills**
0.160 mi. **NY MANIFEST**
843 ft. **Site 1 of 4 in cluster G**

Relative: **Lower**

Actual: **84 ft.**

LTANKS:

Spill Number/Closed Date:	8904249 / 1989-08-31
Facility ID:	8904249
Site ID:	263890
Spill Date:	1989-07-28
Spill Cause:	Tank Test Failure
Spill Source:	Institutional, Educational, Gov., Other
Spill Class:	Not reported
Cleanup Ceased:	1989-08-31
SWIS:	3020
Investigator:	AYLEUNG
Referred To:	Not reported
Reported to Dept:	1989-07-28
CID:	Not reported
Water Affected:	Not reported
Spill Notifier:	Tank Tester
Last Inspection:	Not reported
Recommended Penalty:	False
Meets Standard:	True
UST Involvement:	False
Remediation Phase:	0
Date Entered In Computer:	1989-07-31
Spill Record Last Update:	2006-03-24
Spiller Name:	Not reported
Spiller Company:	ADELPHI UNIVERSITY
Spiller Address:	Not reported
Spiller County:	001
Spiller Contact:	Not reported
Spiller Phone:	Not reported
Spiller Extention:	Not reported
DEC Region:	1
DER Facility ID:	289624
DEC Memo:	"Prior to Sept, 2004 data translation this spill Lead_DEC Field was LEUNG FD 08/31/89: REPAIRED FITTING ON TOP OF TANK. TANK SYSTEM PASSED AT +0.045 GPH. HORNER EZY CHECK TEST METHOD USED. FILE HAS BEEN DESTROYED ACCORDING TO STATE ARCHIVE AND RECORD ADMINISTRATOR RETENTION/DISPOSAL PROCEDURES"

ADELPHI UNIVERSITY (Continued) **1001756231**

Remarks: "20K FAILED GROSS LEAK. TANK ALONE.WILL DIG UP & RETEST. BAIN TESTER"

All TTF:

Facility ID:	8904249
Spill Number:	8904249
Spill Tank Test:	1535766
Site ID:	263890
Tank Number:	Not reported
Tank Size:	0
Material:	0001
EPA UST:	Not reported
UST:	Not reported
Cause:	Not reported
Source:	Not reported
Test Method:	00
Test Method 2:	Unknown
Leak Rate:	.00
Gross Fail:	Not reported
Modified By:	Spills
Last Modified Date:	Not reported

All Materials:

Site ID:	263890
Operable Unit ID:	931976
Operable Unit:	01
Material ID:	448302
Material Code:	0001A
Material Name:	#2 fuel oil
Case No.:	Not reported
Material FA:	Petroleum
Quantity:	.00
Units:	G
Recovered:	.00
Oxygenate:	Not reported

NASSAU CO. UST:

Facility ID:	Not reported
Owner Name:	Not reported
Owner Address:	Not reported
Owner City,St,Zip:	Not reported
Permitee Name:	Not reported
Permitee Address:	Not reported
Permitee City,St,Zip:	Not reported
Tank Status:	Not reported
Tank Internal Pro:	Not reported
Tank External Pro:	Not reported
Install Date:	Not reported
Leak Detected:	Not reported
Material Type:	Not reported
Tank Material:	Not reported
Piping Type:	Not reported
Containment:	Not reported
Product Gauge:	No
Dispense Method:	Not reported
Fill Type:	Not reported

ADELPHI UNIVERSITY (Continued) **1001756231**

SPILLS:

Spill Number/Closed Date:	8909487 / 1990-03-08
Facility ID:	8909487
Facility Type:	ER
DER Facility ID:	340757
Site ID:	263891
DEC Region:	1
Spill Cause:	Housekeeping
Spill Class:	C1
SWIS:	3020
Spill Date:	1989-12-01
Investigator:	MANCILLA
Referred To:	Not reported
Reported to Dept:	1990-01-02
CID:	Not reported
Water Affected:	Not reported
Spill Source:	Commercial/Industrial
Spill Notifier:	Fire Department
Cleanup Ceased:	1990-03-08
Cleanup Meets Std:	True
Last Inspection:	Not reported
Recommended Penalty:	False
UST Trust:	False
Remediation Phase:	0
Date Entered In Computer:	1990-01-03
Spill Record Last Update:	2008-10-22
Spiller Name:	GERARD JOFICE EXEC DIRECT
Spiller Company:	ADELPHI UNIVERSITY
Spiller Address:	SOUTH AVENUE
Spiller Company:	001
Contact Name:	Not reported
DEC Memo:	"ALL DRUMS WERE REMOVED AND THE FLOOR WAS WASHED OFF ANY LEAK THAT COULD OCCUR 52X55 GALLOND RUMS, 3-4 DRUMS LEAKING, TOLUENE ACETONE METHY CHLORIDE & VARIOUS ORGANIC COMPOUNDS"
Remarks:	"NCFM NOTIFIED TODAY. SPILLER NOTIFIED OF AVAILABLE CONTRACTORS. USEPA NOTIFIED ABOUT 1 MONTH AGO. NO CLEANUP YET. 52-55 GAL DRUMS, 3-4 DRUMS LEAKING"

All Materials:

Site ID:	263891
Operable Unit ID:	934412
Operable Unit:	01
Material ID:	442651
Material Code:	0066A
Material Name:	unknown petroleum
Case No.:	Not reported
Material FA:	Petroleum
Quantity:	.00
Units:	G
Recovered:	.00
Oxygenate:	Not reported

Spill Number/Closed Date:	9405965 / 1995-01-02
Facility ID:	9405965
Facility Type:	ER
DER Facility ID:	215099

ADELPHI UNIVERSITY (Continued) **1001756231**

Site ID:	263892
DEC Region:	1
Spill Cause:	Equipment Failure
Spill Class:	C3
SWIS:	3000
Spill Date:	1994-08-02
Investigator:	BFMATTHE
Referred To:	Not reported
Reported to Dept:	1994-08-02
CID:	Not reported
Water Affected:	Not reported
Spill Source:	Commercial/Industrial
Spill Notifier:	Other
Cleanup Ceased:	1995-01-02
Cleanup Meets Std:	True
Last Inspection:	Not reported
Recommended Penalty:	False
UST Trust:	False
Remediation Phase:	0
Date Entered In Computer:	1994-08-03
Spill Record Last Update:	1995-01-03
Spiller Name:	Not reported
Spiller Company:	ADELPHI UNIVERSITY
Spiller Address:	Not reported
Spiller Company:	001
Contact Name:	Not reported
DEC Memo:	"Prior to Sept, 2004 data translation this spill Lead_DEC Field was MATTHEWS "
Remarks:	"CLOGGED VENT, RELEASED OIL WHEN RELIEVED PRESSURE, WILL CLEANUP"

All Materials:

Site ID:	263892
Operable Unit ID:	1003327
Operable Unit:	01
Material ID:	382531
Material Code:	0002A
Material Name:	#4 fuel oil
Case No.:	Not reported
Material FA:	Petroleum
Quantity:	5.00
Units:	G
Recovered:	.00
Oxygenate:	Not reported

Spill Number/Closed Date:	9925301 / 2001-07-05
Facility ID:	9925301
Facility Type:	ER
DER Facility ID:	215099
Site ID:	263893
DEC Region:	1
Spill Cause:	Other
Spill Class:	C4
SWIS:	3000
Spill Date:	1999-09-20
Investigator:	DHRAYMON
Referred To:	Not reported
Reported to Dept:	1999-09-20

ADELPHI UNIVERSITY (Continued) **1001756231**

CID:	Not reported
Water Affected:	Not reported
Spill Source:	Institutional, Educational, Gov., Other
Spill Notifier:	Other
Cleanup Ceased:	Not reported
Cleanup Meets Std:	True
Last Inspection:	Not reported
Recommended Penalty:	False
UST Trust:	False
Remediation Phase:	0
Date Entered In Computer:	1999-09-20
Spill Record Last Update:	2001-07-06
Spiller Name:	Not reported
Spiller Company:	ADELPHI UNIVERSITY
Spiller Address:	150 SOUTH AVENUE
Spiller Company:	001
Contact Name:	Not reported
DEC Memo:	"Prior to Sept, 2004 data translation this spill Lead_DEC Field was RAYMOND 99-090 09/20/99 (A): Fenley & Nicol reported finding contamination during routine removal of 1 20K fuel oil tank. Approx 25-30cy of soil was removed. 09/20/99 (B): Nassau County Health Department oversaw the removal and was satisfied with the cleanup. 09/23/99 (A): Received copy of the NCHD report- NO HOLES WERE FOUND IN THE TANK ITSELF. 09/23/99 (B): THE CONTAMINATION SEEMED TO BE FROM OVERFILLS AND A MANWAY LEAK. 03/13/00: Letter to F&N- requested copy of the soil disposal receipts. 03/21/00: Received disposal receipts for 72 TONS of soil. AT WOODRUFF HALL"
Remarks:	"CONTAMINATION WAS ENCOUNTERED DURING A 20K UST REMOVAL. NCHD INSPECTOR MIKE PALMISANO WAS PRESENT TO INSPECT. TEN CUBIC YARDS OF CONTAMINATED SOIL WAS STOCKPILED. REPORTEDLY, ALL OF THE CONTAMINATION WAS REMOVED."

All Materials:

Site ID:	263893
Operable Unit ID:	1092880
Operable Unit:	01
Material ID:	293435
Material Code:	0001A
Material Name:	#2 fuel oil
Case No.:	Not reported
Material FA:	Petroleum
Quantity:	.00
Units:	G
Recovered:	.00
Oxygenate:	Not reported

NY MANIFEST:

Country:	USA
EPA ID:	NYD986930949
Facility Status:	Not reported
Location Address 1:	1 SOUTH AVE
Code:	BP
Location Address 2:	Not reported
Total Tanks:	Not reported
Location City:	GARDEN CITY
Location State:	NY

ADELPHI UNIVERSITY (Continued) **1001756231**

Location Zip:	11530
Location Zip 4:	Not reported

NY MANIFEST:

EPAID:	NYD986930949
Mailing Name:	ADELPHI UNIVERSITY
Mailing Contact:	SUNG MOON
Mailing Address 1:	1 SOUTH AVE
Mailing Address 2:	Not reported
Mailing City:	GARDEN CITY
Mailing State:	NY
Mailing Zip:	11530
Mailing Zip 4:	4299
Mailing Country:	USA
Mailing Phone:	5168774138

NY MANIFEST:

Document ID:	Not reported
Manifest Status:	Not reported
seq:	Not reported
Year:	2018
Trans1 State ID:	MAC300016672
Trans2 State ID:	Not reported
Generator Ship Date:	03/22/2018
Trans1 Recv Date:	03/22/2018
Trans2 Recv Date:	Not reported
TSD Site Recv Date:	03/22/2018
Part A Recv Date:	Not reported
Part B Recv Date:	Not reported
Generator EPA ID:	NYD986930949
Trans1 EPA ID:	Not reported
Trans2 EPA ID:	Not reported
TSDF ID 1:	NYD077444263
TSDF ID 2:	Not reported
Manifest Tracking Number:	011529314FLE
Import Indicator:	N
Export Indicator:	N
Discr Quantity Indicator:	N
Discr Type Indicator:	N
Discr Residue Indicator:	N
Discr Partial Reject Indicator:	N
Discr Full Reject Indicator:	N
Manifest Ref Number:	Not reported
Alt Facility RCRA ID:	Not reported
Alt Facility Sign Date:	Not reported
MGMT Method Type Code:	H141
Waste Code:	Not reported
Waste Code:	Not reported
Waste Code:	Not reported
Waste Code:	Not reported
Waste Code:	Not reported
Waste Code:	Not reported
Quantity:	130
Units:	P - Pounds
Number of Containers:	1
Container Type:	DF - Fiberboard or plastic drums (glass)
Handling Method:	T Chemical, physical, or biological treatment.

ADELPHI UNIVERSITY (Continued) **1001756231**

Specific Gravity:	1
Waste Code:	D002
Waste Code 1_2:	D011
Waste Code 1_3:	Not reported
Waste Code 1_4:	Not reported
Waste Code 1_5:	Not reported
Waste Code 1_6:	Not reported

Click this hyperlink while viewing on your computer to access
32 additional NY MANIFEST: record(s) in the EDR Site Report.

G21 **ADELPHI UNIVERSITY** **RCRA-LQG** **1004571540**
SW **SOUTH AVE** **HIST FTTS** **NYD986930949**
1/8-1/4 **GARDEN CITY, NY 11530** **NJ MANIFEST**
0.160 mi. **RI MANIFEST**
843 ft. **Site 2 of 4 in cluster G**

Relative:
Lower

Actual:
84 ft.

RCRA-LQG:

Date form received by agency:	01/01/2007
Facility name:	ADELPHI UNIVERSITY
Facility address:	SOUTH AVE GARDEN CITY, NY 11530
EPA ID:	NYD986930949
Contact:	SUNG MOON
Contact address:	SOUTH AVE GARDEN CITY, NY 11530
Contact country:	US
Contact telephone:	516-877-4138
Contact email:	Not reported
EPA Region:	02
Land type:	Facility is not located on Indian land. Additional information is not known.
Classification:	Large Quantity Generator
Description:	Handler: generates 1,000 kg or more of hazardous waste during any calendar month; or generates more than 1 kg of acutely hazardous waste during any calendar month; or generates more than 100 kg of any residue or contaminated soil, waste or other debris resulting from the cleanup of a spill, into or on any land or water, of acutely hazardous waste during any calendar month; or generates 1 kg or less of acutely hazardous waste during any calendar month, and accumulates more than 1 kg of acutely hazardous waste at any time; or generates 100 kg or less of any residue or contaminated soil, waste or other debris resulting from the cleanup of a spill, into or on any land or water, of acutely hazardous waste during any calendar month, and accumulates more than 100 kg of that material at any time

Owner/Operator Summary:

Owner/operator name:	ADELPHI UNIVERSITY
Owner/operator address:	NOT REQUIRED NOT REQUIRED, WY 99999
Owner/operator country:	US
Owner/operator telephone:	212-555-1212
Owner/operator email:	Not reported
Owner/operator fax:	Not reported
Owner/operator extension:	Not reported
Legal status:	Private
Owner/Operator Type:	Owner

ADELPHI UNIVERSITY (Continued) **1004571540**

Owner/Op start date: Not reported
Owner/Op end date: Not reported

Owner/operator name: ADELPHI UNIVERSITY
Owner/operator address: NOT REQUIRED
NOT REQUIRED, WY 99999
Owner/operator country: US
Owner/operator telephone: 212-555-1212
Owner/operator email: Not reported
Owner/operator fax: Not reported
Owner/operator extension: Not reported
Legal status: Private
Owner/Operator Type: Operator
Owner/Op start date: Not reported
Owner/Op end date: Not reported

Handler Activities Summary:
U.S. importer of hazardous waste: No
Mixed waste (haz. and radioactive): No
Recycler of hazardous waste: No
Transporter of hazardous waste: No
Treater, storer or disposer of HW: No
Underground injection activity: No
On-site burner exemption: No
Furnace exemption: No
Used oil fuel burner: No
Used oil processor: No
User oil refiner: No
Used oil fuel marketer to burner: No
Used oil Specification marketer: No
Used oil transfer facility: No
Used oil transporter: No

Historical Generators:
Date form received by agency: 01/01/2006
Site name: ADELPHI UNIVERSITY
Classification: Small Quantity Generator

Date form received by agency: 04/01/1996
Site name: ADELPHI UNIVERSITY
Classification: Large Quantity Generator

Date form received by agency: 11/13/1990
Site name: ADELPHI UNIVERSITY
Classification: Conditionally Exempt Small Quantity Generator

Facility Has Received Notices of Violations:
Regulation violated: Not reported
Area of violation: Generators - General
Date violation determined: 01/30/2012
Date achieved compliance: 01/30/2012
Violation lead agency: EPA
Enforcement action: VERBAL INFORMAL
Enforcement action date: 01/30/2012
Enf. disposition status: Not reported
Enf. disp. status date: Not reported

ADELPHI UNIVERSITY (Continued) **1004571540**

Enforcement lead agency: EPA
Proposed penalty amount: Not reported
Final penalty amount: Not reported
Paid penalty amount: Not reported

Regulation violated: Not reported
Area of violation: State Statute or Regulation
Date violation determined: 09/05/2008
Date achieved compliance: 09/12/2008
Violation lead agency: State
Enforcement action: WRITTEN INFORMAL
Enforcement action date: 09/19/2008
Enf. disposition status: Action Satisfied (Case Closed)
Enf. disp. status date: 09/19/2008
Enforcement lead agency: State
Proposed penalty amount: Not reported
Final penalty amount: Not reported
Paid penalty amount: Not reported

Regulation violated: Not reported
Area of violation: TSD IS-Preparedness and Prevention
Date violation determined: 09/05/2008
Date achieved compliance: 09/12/2008
Violation lead agency: State
Enforcement action: WRITTEN INFORMAL
Enforcement action date: 09/19/2008
Enf. disposition status: Action Satisfied (Case Closed)
Enf. disp. status date: 09/19/2008
Enforcement lead agency: State
Proposed penalty amount: Not reported
Final penalty amount: Not reported
Paid penalty amount: Not reported

Regulation violated: Not reported
Area of violation: Universal Waste - Small Quantity Handlers
Date violation determined: 09/05/2008
Date achieved compliance: 09/05/2008
Violation lead agency: State
Enforcement action: WRITTEN INFORMAL
Enforcement action date: 09/19/2008
Enf. disposition status: Action Satisfied (Case Closed)
Enf. disp. status date: 09/19/2008
Enforcement lead agency: State
Proposed penalty amount: Not reported
Final penalty amount: Not reported
Paid penalty amount: Not reported

Regulation violated: Not reported
Area of violation: TSD IS-Container Use and Management
Date violation determined: 04/18/2006
Date achieved compliance: 07/18/2006
Violation lead agency: EPA
Enforcement action: WRITTEN INFORMAL
Enforcement action date: 06/30/2006
Enf. disposition status: Not reported
Enf. disp. status date: Not reported
Enforcement lead agency: EPA

ADELPHI UNIVERSITY (Continued) **1004571540**

Proposed penalty amount: Not reported
Final penalty amount: Not reported
Paid penalty amount: Not reported

Regulation violated: Not reported
Area of violation: TSD - Container Use and Management
Date violation determined: 04/18/2006
Date achieved compliance: 07/18/2006
Violation lead agency: EPA
Enforcement action: WRITTEN INFORMAL
Enforcement action date: 06/30/2006
Enf. disposition status: Not reported
Enf. disp. status date: Not reported
Enforcement lead agency: EPA
Proposed penalty amount: Not reported
Final penalty amount: Not reported
Paid penalty amount: Not reported

Evaluation Action Summary:
Evaluation date: 01/30/2012
Evaluation: COMPLIANCE EVALUATION INSPECTION ON-SITE
Area of violation: Generators - General
Date achieved compliance: 01/30/2012
Evaluation lead agency: EPA

Evaluation date: 09/05/2008
Evaluation: COMPLIANCE EVALUATION INSPECTION ON-SITE
Area of violation: State Statute or Regulation
Date achieved compliance: 09/12/2008
Evaluation lead agency: State

Evaluation date: 09/05/2008
Evaluation: COMPLIANCE EVALUATION INSPECTION ON-SITE
Area of violation: TSD IS-Preparedness and Prevention
Date achieved compliance: 09/12/2008
Evaluation lead agency: State

Evaluation date: 09/05/2008
Evaluation: COMPLIANCE EVALUATION INSPECTION ON-SITE
Area of violation: Universal Waste - Small Quantity Handlers
Date achieved compliance: 09/05/2008
Evaluation lead agency: State

Evaluation date: 04/18/2006
Evaluation: COMPLIANCE EVALUATION INSPECTION ON-SITE
Area of violation: TSD IS-Container Use and Management
Date achieved compliance: 07/18/2006
Evaluation lead agency: EPA

Evaluation date: 04/18/2006
Evaluation: COMPLIANCE EVALUATION INSPECTION ON-SITE
Area of violation: TSD - Container Use and Management
Date achieved compliance: 07/18/2006
Evaluation lead agency: EPA

HIST FTTS INSP:
Inspection Number: 198607233135 1

ADELPHI UNIVERSITY (Continued) **1004571540**

Region:	02
Inspection Date:	Not reported
Inspector:	D. DUANE, DH
Violation occurred:	No
Investigation Type:	Section 6 PCB Federal Conducted
Investigation Reason:	Neutral Scheme, Region
Legislation Code:	TSCA
Facility Function:	User

NJ MANIFEST:

EPA Id:	NYD986930949
Mail Address:	Not reported
Mail City/State/Zip:	Not reported
Facility Phone:	5168773000
Emergency Phone:	Not reported
Contact:	Not reported
Comments:	Not reported
SIC Code:	Not reported
County:	00
Municipal:	00
Previous EPA Id:	Not reported
Gen Flag:	X
Trans Flag:	Not reported
TSDF Flag:	Not reported
Name Change:	Not reported
Date Change:	000000

Manifest:

Manifest Number:	001241965FLE
EPA ID:	NYD986930949
Date Shipped:	07/30/2007
TSDF EPA ID:	NJD002200046
Transporter EPA ID:	NJD986607380
Transporter 2 EPA ID:	Not reported
Transporter 3 EPA ID:	Not reported
Transporter 4 EPA ID:	Not reported
Transporter 5 EPA ID:	Not reported
Transporter 6 EPA ID:	Not reported
Transporter 7 EPA ID:	Not reported
Transporter 8 EPA ID:	Not reported
Transporter 9 EPA ID:	Not reported
Transporter 10 EPA ID:	Not reported
Date Trans1 Transported Waste:	07/30/2007
Date Trans2 Transported Waste:	Not reported
Date Trans3 Transported Waste:	Not reported
Date Trans4 Transported Waste:	Not reported
Date Trans5 Transported Waste:	Not reported
Date Trans6 Transported Waste:	Not reported
Date Trans7 Transported Waste:	Not reported
Date Trans8 Transported Waste:	Not reported
Date Trans9 Transported Waste:	Not reported
Date Trans10 Transported Waste:	Not reported
Date TSDF Received Waste:	08/01/2007
TSDF EPA Facility Name:	Not reported
QTY Units:	Not reported
Transporter SEQ ID:	Not reported

ADELPHI UNIVERSITY (Continued) **1004571540**

Transporter-1 Date:	Not reported
Waste SEQ ID:	Not reported
Waste Type Code 2:	Not reported
Waste Type Code 3:	Not reported
Waste Type Code 4:	Not reported
Waste Type Code 5:	Not reported
Waste Type Code 6:	Not reported
Date Accepted:	Not reported
Manifest Discrepancy Type:	Not reported
Data Entry Number:	Not reported
Was Load Rejected:	No
Reason Load Was Rejected:	Not reported

Waste:

Manifest Year:	Not reported
Waste Code:	D002
Hand Code:	H14
Quantity:	2 P

Manifest Year:	Not reported
Waste Code:	D001
Hand Code:	H14
Quantity:	28 G

Manifest Year:	Not reported
Waste Code:	F003
Hand Code:	H14
Quantity:	14 G

Manifest Year:	Not reported
Waste Code:	D009
Hand Code:	H14
Quantity:	1 P

Manifest Number:	000181290VES
EPA ID:	NYD986930949
Date Shipped:	04/27/2009
TSDF EPA ID:	NJD980536593
Transporter EPA ID:	NJD080631369
Transporter 2 EPA ID:	Not reported
Transporter 3 EPA ID:	Not reported
Transporter 4 EPA ID:	Not reported
Transporter 5 EPA ID:	Not reported
Transporter 6 EPA ID:	Not reported
Transporter 7 EPA ID:	Not reported
Transporter 8 EPA ID:	Not reported
Transporter 9 EPA ID:	Not reported
Transporter 10 EPA ID:	Not reported
Date Trans1 Transported Waste:	04/27/2009
Date Trans2 Transported Waste:	Not reported
Date Trans3 Transported Waste:	Not reported
Date Trans4 Transported Waste:	Not reported
Date Trans5 Transported Waste:	Not reported
Date Trans6 Transported Waste:	Not reported
Date Trans7 Transported Waste:	Not reported
Date Trans8 Transported Waste:	Not reported
Date Trans9 Transported Waste:	Not reported

ADELPHI UNIVERSITY (Continued) **1004571540**

Date Trans10 Transported Waste:	Not reported
Date TSDF Received Waste:	05/01/2009
TSDF EPA Facility Name:	Not reported
QTY Units:	Not reported
Transporter SEQ ID:	Not reported
Transporter-1 Date:	Not reported
Waste SEQ ID:	Not reported
Waste Type Code 2:	Not reported
Waste Type Code 3:	Not reported
Waste Type Code 4:	Not reported
Waste Type Code 5:	Not reported
Waste Type Code 6:	Not reported
Date Accepted:	Not reported
Manifest Discrepancy Type:	Not reported
Data Entry Number:	Not reported
Was Load Rejected:	No
Reason Load Was Rejected:	Not reported

Waste:

Manifest Year:	Not reported
Waste Code:	D009
Hand Code:	H141
Quantity:	1 P
Manifest Year:	Not reported
Waste Code:	D001
Hand Code:	H141
Quantity:	24 P
Manifest Year:	Not reported
Waste Code:	D003
Hand Code:	H141
Quantity:	28 P
Manifest Year:	Not reported
Waste Code:	F002
Hand Code:	H141
Quantity:	68 P
Manifest Year:	Not reported
Waste Code:	D003
Hand Code:	H141
Quantity:	60 P
Manifest Year:	Not reported
Waste Code:	D003
Hand Code:	H141
Quantity:	1 P
Manifest Year:	Not reported
Waste Code:	D001
Hand Code:	H141
Quantity:	28 P
Manifest Year:	Not reported
Waste Code:	P092
Hand Code:	H141
Quantity:	1 P

ADELPHI UNIVERSITY (Continued) **1004571540**

Manifest Year:	Not reported
Waste Code:	F002
Hand Code:	H141
Quantity:	36 P
Manifest Year:	Not reported
Waste Code:	D001
Hand Code:	H141
Quantity:	2 P
Manifest Year:	Not reported
Waste Code:	D002
Hand Code:	H141
Quantity:	120 P
Manifest Year:	Not reported
Waste Code:	F003
Hand Code:	H141
Quantity:	120 P
Manifest Number:	000181389VES
EPA ID:	NYD986930949
Date Shipped:	08/24/2009
TSDF EPA ID:	NJD980536593
Transporter EPA ID:	NJD080631369
Transporter 2 EPA ID:	Not reported
Transporter 3 EPA ID:	Not reported
Transporter 4 EPA ID:	Not reported
Transporter 5 EPA ID:	Not reported
Transporter 6 EPA ID:	Not reported
Transporter 7 EPA ID:	Not reported
Transporter 8 EPA ID:	Not reported
Transporter 9 EPA ID:	Not reported
Transporter 10 EPA ID:	Not reported
Date Trans1 Transported Waste:	08/24/2009
Date Trans2 Transported Waste:	Not reported
Date Trans3 Transported Waste:	Not reported
Date Trans4 Transported Waste:	Not reported
Date Trans5 Transported Waste:	Not reported
Date Trans6 Transported Waste:	Not reported
Date Trans7 Transported Waste:	Not reported
Date Trans8 Transported Waste:	Not reported
Date Trans9 Transported Waste:	Not reported
Date Trans10 Transported Waste:	Not reported
Date TSDF Received Waste:	08/28/2009
TSDF EPA Facility Name:	Not reported
QTY Units:	Not reported
Transporter SEQ ID:	Not reported
Transporter-1 Date:	Not reported
Waste SEQ ID:	Not reported
Waste Type Code 2:	Not reported
Waste Type Code 3:	Not reported
Waste Type Code 4:	Not reported
Waste Type Code 5:	Not reported
Waste Type Code 6:	Not reported
Date Accepted:	Not reported

ADELPHI UNIVERSITY (Continued) **1004571540**

Manifest Discrepancy Type: Not reported
Data Entry Number: Not reported
Was Load Rejected: No
Reason Load Was Rejected: Not reported

Waste:
Manifest Year: Not reported
Waste Code: D002
Hand Code: H141
Quantity: 120 P

Manifest Year: Not reported
Waste Code: F003
Hand Code: H141
Quantity: 60 P

Manifest Year: Not reported
Waste Code: F003
Hand Code: H141
Quantity: 30 P

Manifest Year: Not reported
Waste Code: D003
Hand Code: H141
Quantity: 20 P

Manifest Year: Not reported
Waste Code: F002
Hand Code: H141
Quantity: 10 P

Manifest Year: Not reported
Waste Code: D001
Hand Code: H141
Quantity: 25 P

Manifest Year: Not reported
Waste Code: D001
Hand Code: H141
Quantity: 5 P

Manifest Year: Not reported
Waste Code: D001
Hand Code: H141
Quantity: 20 P

Manifest Year: Not reported
Waste Code: D002
Hand Code: H141
Quantity: 30 P

Manifest Year: Not reported
Waste Code: D009
Hand Code: H141
Quantity: 1 P

Manifest Number: 001241946FLE

ADELPHI UNIVERSITY (Continued) **1004571540**

EPA ID:	NYD986930949
Date Shipped:	05/14/2007
TSDF EPA ID:	NJD002200046
Transporter EPA ID:	NJD986607380
Transporter 2 EPA ID:	Not reported
Transporter 3 EPA ID:	Not reported
Transporter 4 EPA ID:	Not reported
Transporter 5 EPA ID:	Not reported
Transporter 6 EPA ID:	Not reported
Transporter 7 EPA ID:	Not reported
Transporter 8 EPA ID:	Not reported
Transporter 9 EPA ID:	Not reported
Transporter 10 EPA ID:	Not reported
Date Trans1 Transported Waste:	05/14/2007
Date Trans2 Transported Waste:	Not reported
Date Trans3 Transported Waste:	Not reported
Date Trans4 Transported Waste:	Not reported
Date Trans5 Transported Waste:	Not reported
Date Trans6 Transported Waste:	Not reported
Date Trans7 Transported Waste:	Not reported
Date Trans8 Transported Waste:	Not reported
Date Trans9 Transported Waste:	Not reported
Date Trans10 Transported Waste:	Not reported
Date TSDF Received Waste:	05/18/2007
TSDF EPA Facility Name:	Not reported
QTY Units:	Not reported
Transporter SEQ ID:	Not reported
Transporter-1 Date:	Not reported
Waste SEQ ID:	Not reported
Waste Type Code 2:	Not reported
Waste Type Code 3:	Not reported
Waste Type Code 4:	Not reported
Waste Type Code 5:	Not reported
Waste Type Code 6:	Not reported
Date Accepted:	Not reported
Manifest Discrepancy Type:	Not reported
Data Entry Number:	Not reported
Was Load Rejected:	No
Reason Load Was Rejected:	Not reported

Waste:

Manifest Year:	Not reported
Waste Code:	D002
Hand Code:	H14
Quantity:	2 P
Manifest Year:	Not reported
Waste Code:	P087
Hand Code:	H14
Quantity:	1 P
Manifest Year:	Not reported
Waste Code:	D002
Hand Code:	H14
Quantity:	36 P
Manifest Year:	Not reported
Waste Code:	D002

ADELPHI UNIVERSITY (Continued) **1004571540**

Hand Code:	H14
Quantity:	66 P
Manifest Year:	Not reported
Waste Code:	D001
Hand Code:	H14
Quantity:	12 P
Manifest Year:	Not reported
Waste Code:	F003
Hand Code:	H14
Quantity:	96 P
Manifest Number:	PAH0198016
EPA ID:	NYD986930949
Date Shipped:	05/15/2006
TSDF EPA ID:	NJD002200046
Transporter EPA ID:	NJD986607380
Transporter 2 EPA ID:	NJ0000027193
Transporter 3 EPA ID:	Not reported
Transporter 4 EPA ID:	Not reported
Transporter 5 EPA ID:	Not reported
Transporter 6 EPA ID:	Not reported
Transporter 7 EPA ID:	Not reported
Transporter 8 EPA ID:	Not reported
Transporter 9 EPA ID:	Not reported
Transporter 10 EPA ID:	Not reported
Date Trans1 Transported Waste:	05/15/2006
Date Trans2 Transported Waste:	05/18/2006
Date Trans3 Transported Waste:	Not reported
Date Trans4 Transported Waste:	Not reported
Date Trans5 Transported Waste:	Not reported
Date Trans6 Transported Waste:	Not reported
Date Trans7 Transported Waste:	Not reported
Date Trans8 Transported Waste:	Not reported
Date Trans9 Transported Waste:	Not reported
Date Trans10 Transported Waste:	Not reported
Date TSDF Received Waste:	05/23/2006
TSDF EPA Facility Name:	Not reported
QTY Units:	Not reported
Transporter SEQ ID:	Not reported
Transporter-1 Date:	Not reported
Waste SEQ ID:	Not reported
Waste Type Code 2:	Not reported
Waste Type Code 3:	Not reported
Waste Type Code 4:	Not reported
Waste Type Code 5:	Not reported
Waste Type Code 6:	Not reported
Date Accepted:	Not reported
Manifest Discrepancy Type:	Not reported
Data Entry Number:	12070635
Was Load Rejected:	No
Reason Load Was Rejected:	Not reported
Manifest Number:	000745157JJK
EPA ID:	NYD986930949

ADELPHI UNIVERSITY (Continued) **1004571540**

Date Shipped:	02/21/2007
TSDF EPA ID:	NJD002200046
Transporter EPA ID:	NJ0000027193
Transporter 2 EPA ID:	Not reported
Transporter 3 EPA ID:	Not reported
Transporter 4 EPA ID:	Not reported
Transporter 5 EPA ID:	Not reported
Transporter 6 EPA ID:	Not reported
Transporter 7 EPA ID:	Not reported
Transporter 8 EPA ID:	Not reported
Transporter 9 EPA ID:	Not reported
Transporter 10 EPA ID:	Not reported
Date Trans1 Transported Waste:	02/21/2007
Date Trans2 Transported Waste:	Not reported
Date Trans3 Transported Waste:	Not reported
Date Trans4 Transported Waste:	Not reported
Date Trans5 Transported Waste:	Not reported
Date Trans6 Transported Waste:	Not reported
Date Trans7 Transported Waste:	Not reported
Date Trans8 Transported Waste:	Not reported
Date Trans9 Transported Waste:	Not reported
Date Trans10 Transported Waste:	Not reported
Date TSDF Received Waste:	02/22/2007
TSDF EPA Facility Name:	Not reported
QTY Units:	Not reported
Transporter SEQ ID:	Not reported
Transporter-1 Date:	Not reported
Waste SEQ ID:	Not reported
Waste Type Code 2:	Not reported
Waste Type Code 3:	Not reported
Waste Type Code 4:	Not reported
Waste Type Code 5:	Not reported
Waste Type Code 6:	Not reported
Date Accepted:	Not reported
Manifest Discrepancy Type:	Not reported
Data Entry Number:	Not reported
Was Load Rejected:	No
Reason Load Was Rejected:	Not reported

Waste:

Manifest Year:	Not reported
Waste Code:	P102
Hand Code:	H14
Quantity:	29 P

RI MANIFEST:

EPA Id:	NYD986930949
GEN Cert Date:	7/31/2000
Manifest Document Number:	RIS0015883
Waste Description:	LAB PACK WASTE
TSDF Id:	RID040098352
TSDF Name:	NORTHLAND ENVIRONMENTAL INC.
Qty:	20
WT/Vol Units:	L

ADELPHI UNIVERSITY (Continued) **1004571540**

TSDF Date:	Not reported
Transporter 2 Id:	Not reported
Item Number:	301
Transporter 2 Name:	Not reported
Transporter Name 2:	REPUBLIC ENV SYS (TRANS GROUP)
Transporter EPAID:	PAD982661381
Transporter Receipt Date:	Not reported
Number Of Containers:	0
Container Type:	Not reported
Waste Code1:	D001
Waste Code2:	Not reported
Waste Code3:	Not reported
Waste Code4:	Not reported
Waste Code5:	Not reported
Waste Code6:	Not reported
Fee Exempt Code:	Not reported
Comment:	Not reported
Transporter Name 2:	Not reported
Company Permit Number:	Not reported
Year:	Not reported
Quarter:	Not reported
Transporter Contact Name:	Not reported
Transporter Contact Email:	Not reported
Filing Date:	Not reported
Total Fee:	Not reported
Billing Name:	Not reported
Paid Date:	Not reported
Paid Time:	Not reported
Facility Receipt Date:	Not reported
Fee:	Not reported
Manifest Created Date:	Not reported
Manifest Updated Date:	Not reported

RI MANIFEST:

Transporter Receipt Date:	Not reported
Number Of Containers:	0
Container Type:	Not reported
Waste Code1:	D001
Waste Code2:	Not reported
Waste Code3:	Not reported
Waste Code4:	Not reported
Waste Code5:	Not reported
Waste Code6:	Not reported
Comment:	Not reported
Fee Exempt Code:	Not reported
TSDF Name:	NORTHLAND ENVIRONMENTAL INC.
TSDF Id:	RID040098352
Transporter Name 2:	Not reported
Company Permit Number:	Not reported
Year:	Not reported
EPA ID:	NYD986930949
Manifest Docket Number:	RIS0015883
Quarter:	Not reported
Waste Description:	LAB PACK WASTE
Transporter Contact Name:	Not reported
Quantity:	20
Transporter Contact Email:	Not reported
WT/Vol Units:	L

ADELPHI UNIVERSITY (Continued) **1004571540**

Filing Date:	Not reported
Total Fee:	Not reported
Item Number:	301
Transporter Name:	REPUBLIC ENV SYS (TRANS GROUP)
Billing Name:	Not reported
Transporter EPA ID:	PAD982661381
Date Paid:	Not reported
Time Paid:	Not reported
GEN Cert Date:	7/31/2000
Facility Receipt Date:	Not reported
Fee:	Not reported
Transporter 2 Receipt Date:	Not reported
Manifest Created Date:	Not reported
TSDF Receipt Date:	Not reported
Transporter 2 ID:	Not reported
Manifest Updated Date:	Not reported
Transporter Receipt Date:	Not reported
Number Of Containers:	0
Container Type:	Not reported
Waste Code1:	U041
Waste Code2:	Not reported
Waste Code3:	Not reported
Waste Code4:	Not reported
Waste Code5:	Not reported
Waste Code6:	Not reported
Comment:	Not reported
Fee Exempt Code:	Not reported
TSDF Name:	NORTHLAND ENVIRONMENTAL INC.
TSDF Id:	RID040098352
Transporter Name 2:	Not reported
Company Permit Number:	Not reported
Year:	Not reported
EPA ID:	NYD986930949
Manifest Docket Number:	RIS0015878
Quarter:	Not reported
Waste Description:	LAB PACK WASTE
Transporter Contact Name:	Not reported
Quantity:	150
Transporter Contact Email:	Not reported
WT/Vol Units:	L
Filing Date:	Not reported
Total Fee:	Not reported
Item Number:	282
Transporter Name:	REPUBLIC ENV SYS (TRANS GROUP)
Billing Name:	Not reported
Transporter EPA ID:	PAD982661381
Date Paid:	Not reported
Time Paid:	Not reported
GEN Cert Date:	7/31/2000
Facility Receipt Date:	Not reported
Fee:	Not reported
Transporter 2 Receipt Date:	Not reported
Manifest Created Date:	Not reported
TSDF Receipt Date:	Not reported
Transporter 2 ID:	Not reported
Manifest Updated Date:	Not reported

ADELPHI UNIVERSITY (Continued) **1004571540**

Transporter Receipt Date:	Not reported
Number Of Containers:	0
Container Type:	Not reported
Waste Code1:	D002
Waste Code2:	Not reported
Waste Code3:	Not reported
Waste Code4:	Not reported
Waste Code5:	Not reported
Waste Code6:	Not reported
Comment:	Not reported
Fee Exempt Code:	Not reported
TSDF Name:	NORTHLAND ENVIRONMENTAL INC.
TSDF Id:	RID040098352
Transporter Name 2:	Not reported
Company Permit Number:	Not reported
Year:	Not reported
EPA ID:	NYD986930949
Manifest Docket Number:	RIS0015882
Quarter:	Not reported
Waste Description:	LAB PACK WASTE
Transporter Contact Name:	Not reported
Quantity:	1
Transporter Contact Email:	Not reported
WT/Vol Units:	L
Filing Date:	Not reported
Total Fee:	Not reported
Item Number:	296
Transporter Name:	REPUBLIC ENV SYS (TRANS GROUP)
Billing Name:	Not reported
Transporter EPA ID:	PAD982661381
Date Paid:	Not reported
Time Paid:	Not reported
GEN Cert Date:	7/31/2000
Facility Receipt Date:	Not reported
Fee:	Not reported
Transporter 2 Receipt Date:	Not reported
Manifest Created Date:	Not reported
TSDF Receipt Date:	Not reported
Transporter 2 ID:	Not reported
Manifest Updated Date:	Not reported

Transporter Receipt Date:	Not reported
Number Of Containers:	0
Container Type:	Not reported
Waste Code1:	NONE
Waste Code2:	Not reported
Waste Code3:	Not reported
Waste Code4:	Not reported
Waste Code5:	Not reported
Waste Code6:	Not reported
Comment:	Not reported
Fee Exempt Code:	Not reported
TSDF Name:	NORTHLAND ENVIRONMENTAL INC.
TSDF Id:	RID040098352
Transporter Name 2:	Not reported
Company Permit Number:	Not reported
Year:	Not reported

ADELPHI UNIVERSITY (Continued) **1004571540**

EPA ID:	NYD986930949
Manifest Docket Number:	RIS0015882
Quarter:	Not reported
Waste Description:	LAB PACK WASTE
Transporter Contact Name:	Not reported
Quantity:	1
Transporter Contact Email:	Not reported
WT/Vol Units:	L
Filing Date:	Not reported
Total Fee:	Not reported
Item Number:	297
Transporter Name:	REPUBLIC ENV SYS (TRANS GROUP)
Billing Name:	Not reported
Transporter EPA ID:	PAD982661381
Date Paid:	Not reported
Time Paid:	Not reported
GEN Cert Date:	7/31/2000
Facility Receipt Date:	Not reported
Fee:	Not reported
Transporter 2 Receipt Date:	Not reported
Manifest Created Date:	Not reported
TSDF Receipt Date:	Not reported
Transporter 2 ID:	Not reported
Manifest Updated Date:	Not reported
Transporter Receipt Date:	Not reported
Number Of Containers:	0
Container Type:	Not reported
Waste Code1:	D002
Waste Code2:	Not reported
Waste Code3:	Not reported
Waste Code4:	Not reported
Waste Code5:	Not reported
Waste Code6:	Not reported
Comment:	Not reported
Fee Exempt Code:	Not reported
TSDF Name:	NORTHLAND ENVIRONMENTAL INC.
TSDF Id:	RID040098352
Transporter Name 2:	Not reported
Company Permit Number:	Not reported
Year:	Not reported
EPA ID:	NYD986930949
Manifest Docket Number:	RIS0015882
Quarter:	Not reported
Waste Description:	LAB PACK WASTE
Transporter Contact Name:	Not reported
Quantity:	14
Transporter Contact Email:	Not reported
WT/Vol Units:	L
Filing Date:	Not reported
Total Fee:	Not reported
Item Number:	295
Transporter Name:	REPUBLIC ENV SYS (TRANS GROUP)
Billing Name:	Not reported
Transporter EPA ID:	PAD982661381
Date Paid:	Not reported
Time Paid:	Not reported

ADELPHI UNIVERSITY (Continued) **1004571540**

GEN Cert Date:	7/31/2000
Facility Receipt Date:	Not reported
Fee:	Not reported
Transporter 2 Receipt Date:	Not reported
Manifest Created Date:	Not reported
TSDF Receipt Date:	Not reported
Transporter 2 ID:	Not reported
Manifest Updated Date:	Not reported
Transporter Receipt Date:	Not reported
Number Of Containers:	0
Container Type:	Not reported
Waste Code1:	U134
Waste Code2:	Not reported
Waste Code3:	Not reported
Waste Code4:	Not reported
Waste Code5:	Not reported
Waste Code6:	Not reported
Comment:	Not reported
Fee Exempt Code:	Not reported
TSDF Name:	NORTHLAND ENVIRONMENTAL INC.
TSDF Id:	RID040098352
Transporter Name 2:	Not reported
Company Permit Number:	Not reported
Year:	Not reported
EPA ID:	NYD986930949
Manifest Docket Number:	RIS0015882
Quarter:	Not reported
Waste Description:	LAB PACK WASTE
Transporter Contact Name:	Not reported
Quantity:	18
Transporter Contact Email:	Not reported
WT/Vol Units:	L
Filing Date:	Not reported
Total Fee:	Not reported
Item Number:	298
Transporter Name:	REPUBLIC ENV SYS (TRANS GROUP)
Billing Name:	Not reported
Transporter EPA ID:	PAD982661381
Date Paid:	Not reported
Time Paid:	Not reported
GEN Cert Date:	7/31/2000
Facility Receipt Date:	Not reported
Fee:	Not reported
Transporter 2 Receipt Date:	Not reported
Manifest Created Date:	Not reported
TSDF Receipt Date:	Not reported
Transporter 2 ID:	Not reported
Manifest Updated Date:	Not reported
Transporter Receipt Date:	Not reported
Number Of Containers:	0
Container Type:	Not reported
Waste Code1:	U133
Waste Code2:	Not reported
Waste Code3:	Not reported
Waste Code4:	Not reported

ADELPHI UNIVERSITY (Continued) **1004571540**

Waste Code5:	Not reported
Waste Code6:	Not reported
Comment:	Not reported
Fee Exempt Code:	Not reported
TSDF Name:	NORTHLAND ENVIRONMENTAL INC.
TSDF Id:	RID040098352
Transporter Name 2:	Not reported
Company Permit Number:	Not reported
Year:	Not reported
EPA ID:	NYD986930949
Manifest Docket Number:	RIS0015883
Quarter:	Not reported
Waste Description:	LAB PACK WASTE
Transporter Contact Name:	Not reported
Quantity:	2
Transporter Contact Email:	Not reported
WT/Vol Units:	L
Filing Date:	Not reported
Total Fee:	Not reported
Item Number:	302
Transporter Name:	REPUBLIC ENV SYS (TRANS GROUP)
Billing Name:	Not reported
Transporter EPA ID:	PAD982661381
Date Paid:	Not reported
Time Paid:	Not reported
GEN Cert Date:	7/31/2000
Facility Receipt Date:	Not reported
Fee:	Not reported
Transporter 2 Receipt Date:	Not reported
Manifest Created Date:	Not reported
TSDF Receipt Date:	Not reported
Transporter 2 ID:	Not reported
Manifest Updated Date:	Not reported
Transporter Receipt Date:	Not reported
Number Of Containers:	0
Container Type:	Not reported
Waste Code1:	NONE
Waste Code2:	Not reported
Waste Code3:	Not reported
Waste Code4:	Not reported
Waste Code5:	Not reported
Waste Code6:	Not reported
Comment:	Not reported
Fee Exempt Code:	Not reported
TSDF Name:	NORTHLAND ENVIRONMENTAL INC.
TSDF Id:	RID040098352
Transporter Name 2:	Not reported
Company Permit Number:	Not reported
Year:	Not reported
EPA ID:	NYD986930949
Manifest Docket Number:	RIS0015881
Quarter:	Not reported
Waste Description:	LAB PACK WASTE
Transporter Contact Name:	Not reported
Quantity:	2
Transporter Contact Email:	Not reported

ADELPHI UNIVERSITY (Continued) **1004571540**

WT/Vol Units:	L
Filing Date:	Not reported
Total Fee:	Not reported
Item Number:	294
Transporter Name:	REPUBLIC ENV SYS (TRANS GROUP)
Billing Name:	Not reported
Transporter EPA ID:	PAD982661381
Date Paid:	Not reported
Time Paid:	Not reported
GEN Cert Date:	7/31/2000
Facility Receipt Date:	Not reported
Fee:	Not reported
Transporter 2 Receipt Date:	Not reported
Manifest Created Date:	Not reported
TSDF Receipt Date:	Not reported
Transporter 2 ID:	Not reported
Manifest Updated Date:	Not reported
Transporter Receipt Date:	Not reported
Number Of Containers:	0
Container Type:	Not reported
Waste Code1:	D001
Waste Code2:	Not reported
Waste Code3:	Not reported
Waste Code4:	Not reported
Waste Code5:	Not reported
Waste Code6:	Not reported
Comment:	Not reported
Fee Exempt Code:	Not reported
TSDF Name:	NORTHLAND ENVIRONMENTAL INC.
TSDF Id:	RID040098352
Transporter Name 2:	Not reported
Company Permit Number:	Not reported
Year:	Not reported
EPA ID:	NYD986930949
Manifest Docket Number:	RIS0015878
Quarter:	Not reported
Waste Description:	LAB PACK WASTE
Transporter Contact Name:	Not reported
Quantity:	1
Transporter Contact Email:	Not reported
WT/Vol Units:	L
Filing Date:	Not reported
Total Fee:	Not reported
Item Number:	279
Transporter Name:	REPUBLIC ENV SYS (TRANS GROUP)
Billing Name:	Not reported
Transporter EPA ID:	PAD982661381
Date Paid:	Not reported
Time Paid:	Not reported
GEN Cert Date:	7/31/2000
Facility Receipt Date:	Not reported
Fee:	Not reported
Transporter 2 Receipt Date:	Not reported
Manifest Created Date:	Not reported
TSDF Receipt Date:	Not reported
Transporter 2 ID:	Not reported

ADELPHI UNIVERSITY (Continued) **1004571540**

Manifest Updated Date:	Not reported
Transporter Receipt Date:	Not reported
Number Of Containers:	0
Container Type:	Not reported
Waste Code1:	D001
Waste Code2:	Not reported
Waste Code3:	Not reported
Waste Code4:	Not reported
Waste Code5:	Not reported
Waste Code6:	Not reported
Comment:	Not reported
Fee Exempt Code:	Not reported
TSDF Name:	NORTHLAND ENVIRONMENTAL INC.
TSDF Id:	RID040098352
Transporter Name 2:	Not reported
Company Permit Number:	Not reported
Year:	Not reported
EPA ID:	NYD986930949
Manifest Docket Number:	RIS0015883
Quarter:	Not reported
Waste Description:	LAB PACK WASTE
Transporter Contact Name:	Not reported
Quantity:	32
Transporter Contact Email:	Not reported
WT/Vol Units:	L
Filing Date:	Not reported
Total Fee:	Not reported
Item Number:	299
Transporter Name:	REPUBLIC ENV SYS (TRANS GROUP)
Billing Name:	Not reported
Transporter EPA ID:	PAD982661381
Date Paid:	Not reported
Time Paid:	Not reported
GEN Cert Date:	7/31/2000
Facility Receipt Date:	Not reported
Fee:	Not reported
Transporter 2 Receipt Date:	Not reported
Manifest Created Date:	Not reported
TSDF Receipt Date:	Not reported
Transporter 2 ID:	Not reported
Manifest Updated Date:	Not reported
Transporter Receipt Date:	Not reported
Number Of Containers:	0
Container Type:	Not reported
Waste Code1:	D001
Waste Code2:	Not reported
Waste Code3:	Not reported
Waste Code4:	Not reported
Waste Code5:	Not reported
Waste Code6:	Not reported
Comment:	Not reported
Fee Exempt Code:	Not reported
TSDF Name:	NORTHLAND ENVIRONMENTAL INC.
TSDF Id:	RID040098352
Transporter Name 2:	Not reported

ADELPHI UNIVERSITY (Continued) **1004571540**

Company Permit Number:	Not reported
Year:	Not reported
EPA ID:	NYD986930949
Manifest Docket Number:	RIS0015883
Quarter:	Not reported
Waste Description:	LAB PACK WASTE
Transporter Contact Name:	Not reported
Quantity:	85
Transporter Contact Email:	Not reported
WT/Vol Units:	L
Filing Date:	Not reported
Total Fee:	Not reported
Item Number:	300
Transporter Name:	REPUBLIC ENV SYS (TRANS GROUP)
Billing Name:	Not reported
Transporter EPA ID:	PAD982661381
Date Paid:	Not reported
Time Paid:	Not reported
GEN Cert Date:	7/31/2000
Facility Receipt Date:	Not reported
Fee:	Not reported
Transporter 2 Receipt Date:	Not reported
Manifest Created Date:	Not reported
TSDF Receipt Date:	Not reported
Transporter 2 ID:	Not reported
Manifest Updated Date:	Not reported

Click this hyperlink while viewing on your computer to access
48 additional RI_MANIFEST: record(s) in the EDR Site Report.

G22 **ADELPHA UNIVERSITY** **NY LTANKS** **S100150012**
SW **SOUTH AVENUE** **N/A**
1/8-1/4 **GARDEN CITY, NY**
0.160 mi.
843 ft. **Site 3 of 4 in cluster G**

Relative:
Lower

Actual:
84 ft.

LTANKS:

Spill Number/Closed Date:	8804388 / 1994-02-17
Facility ID:	8804388
Site ID:	263889
Spill Date:	1988-08-17
Spill Cause:	Tank Test Failure
Spill Source:	Institutional, Educational, Gov., Other
Spill Class:	B3
Cleanup Ceased:	1994-02-17
SWIS:	3000
Investigator:	T/T/F
Referred To:	Not reported
Reported to Dept:	1988-08-18
CID:	Not reported
Water Affected:	Not reported
Spill Notifier:	Tank Tester
Last Inspection:	Not reported
Recommended Penalty:	False
Meets Standard:	True
UST Involvement:	False
Remediation Phase:	0

ADELPHA UNIVERSITY (Continued) **S100150012**

Date Entered In Computer:	1988-08-19
Spill Record Last Update:	1994-02-18
Spiller Name:	Not reported
Spiller Company:	ADELPHA UNIVERSITY
Spiller Address:	SOUTH AVENUE
Spiller County:	001
Spiller Contact:	Not reported
Spiller Phone:	Not reported
Spiller Extention:	Not reported
DEC Region:	1
DER Facility ID:	215099
DEC Memo:	""
Remarks:	"PLAN TO DO TANK TEST ALONE. FIRST TANK IS LOCATED AT HAVEY HALL AND SECOND TANK IS AT ALUMNI HALL. 2-5K FAILED AT -0.644 GPH & -0.492 GPH."

All TTF:

Facility ID:	8804388
Spill Number:	8804388
Spill Tank Test:	1534482
Site ID:	263889
Tank Number:	Not reported
Tank Size:	0
Material:	0001
EPA UST:	Not reported
UST:	Not reported
Cause:	Not reported
Source:	Not reported
Test Method:	00
Test Method 2:	Unknown
Leak Rate:	.00
Gross Fail:	Not reported
Modified By:	Spills
Last Modified Date:	Not reported

All Materials:

Site ID:	263889
Operable Unit ID:	921554
Operable Unit:	01
Material ID:	456331
Material Code:	0001A
Material Name:	#2 fuel oil
Case No.:	Not reported
Material FA:	Petroleum
Quantity:	.00
Units:	G
Recovered:	.00
Oxygenate:	Not reported

F23 **GARDEN CITY SENIOR H. S.** **NY UST** **U003376960**
NNW **MERILLON & ROCKAWAY AVES.** **N/A**
1/8-1/4 **GARDEN CITY, NY**
0.163 mi.
862 ft. **Site 2 of 2 in cluster F**

Relative: **Higher**
Actual: **96 ft.**

NASSAU CO. UST:

Facility ID:	052042
Owner Name:	GARDEN CITY UFSD
Owner Address:	56 CATHEDRAL AVE.
Owner City,St,Zip:	GARDEN CITY, NY 11530
Permitee Name:	GARDEN CITY UFSD
Permitee Address:	56 CATHEDRAL AVE.
Permitee City,St,Zip:	GARDEN CITY, NY 11530
Tank Status:	In Service
Tank Internal Pro:	1
Tank External Pro:	3
Install Date:	071987
Leak Detected:	4
Material Type:	Fresh/Product
Tank Material:	Fiberglass Reinforced Plastic
Piping Type:	Fiberglass
Containment:	DOUBLE WALL TANK
Product Gauge:	No
Dispense Method:	Suction
Fill Type:	Pumped

G24 **ADELPHI UNIVERSITY** **NY LTANKS** **S102661608**
SW **150 SOUTH AVENUE** **N/A**
1/8-1/4 **GARDEN CITY, NY**
0.179 mi.
947 ft. **Site 4 of 4 in cluster G**

Relative: **Lower**
Actual: **84 ft.**

LTANKS:

Spill Number/Closed Date:	9611439 / 2000-07-12
Facility ID:	9611439
Site ID:	308626
Spill Date:	1996-12-17
Spill Cause:	Tank Overfill
Spill Source:	Institutional, Educational, Gov., Other
Spill Class:	B4
Cleanup Ceased:	Not reported
SWIS:	3020
Investigator:	GIBBONS
Referred To:	Not reported
Reported to Dept:	1996-12-17
CID:	312
Water Affected:	Not reported
Spill Notifier:	Fire Department
Last Inspection:	Not reported
Recommended Penalty:	False
Meets Standard:	True
UST Involvement:	False
Remediation Phase:	0
Date Entered In Computer:	1996-12-17
Spill Record Last Update:	2007-05-21
Spiller Name:	FINLEY NICOL (REMOVER)
Spiller Company:	ADELPHI UNIVERSITY
Spiller Address:	150 SOUTH AVENUE

ADELPHI UNIVERSITY (Continued) **S102661608**

Spiller County:	001
Spiller Contact:	FINLEY NICOL (REMOVER)
Spiller Phone:	(516) 586-4900
Spiller Extention:	Not reported
DEC Region:	1
DER Facility ID:	249229
DEC Memo:	""
Remarks:	"poss from years of overfilling - tank looked good - removed 50 yards of contaminated soil - tank was in south parking lot - 5000 gal ust"

All Materials:

Site ID:	308626
Operable Unit ID:	1039468
Operable Unit:	01
Material ID:	343630
Material Code:	0009
Material Name:	gasoline
Case No.:	Not reported
Material FA:	Petroleum
Quantity:	.00
Units:	G
Recovered:	.00
Oxygenate:	Not reported

25
WNW
1/8-1/4
0.223 mi.
1178 ft.

CARROLL RESIDENCE **NY LTANKS** **S105997709**
144 WHITEHALL BLVD **N/A**
GARDEN CITY, NY

Relative:
Higher

Actual:
91 ft.

LTANKS:

Spill Number/Closed Date:	0209727 / 2003-02-12
Facility ID:	0209727
Site ID:	172786
Spill Date:	2002-12-22
Spill Cause:	Tank Overfill
Spill Source:	Private Dwelling
Spill Class:	C3
Cleanup Ceased:	Not reported
SWIS:	3000
Investigator:	BXDONOVA
Referred To:	Not reported
Reported to Dept:	2002-12-23
CID:	396
Water Affected:	Not reported
Spill Notifier:	Responsible Party
Last Inspection:	Not reported
Recommended Penalty:	False
Meets Standard:	True
UST Involvement:	False
Remediation Phase:	0
Date Entered In Computer:	2002-12-23
Spill Record Last Update:	2003-02-20
Spiller Name:	Not reported
Spiller Company:	FINEST TRUCKING
Spiller Address:	Not reported
Spiller County:	001

CARROLL RESIDENCE (Continued) **S105997709**

Spiller Contact:	CARROLL RES
Spiller Phone:	(516) 747-6796
Spiller Extention:	Not reported
DEC Region:	1
DER Facility ID:	145409
DEC Memo:	"Prior to Sept, 2004 data translation this spill Lead_DEC Field was BRIAN D 12/23/02 SPOKE WITH CHARLIE-LEWIS OIL, INSIDE AST OVERFILLED, SPILLED TO OUTSIDE SOIL AND CONCRETE, FINEST TRUCKING IS THE RP SPOKE WITH FINEST TRUCKING, INSURANCE HARLYVILLE IS HIRING A COMPANY TO CLEANUP SPILL, WILL CALL BACK WITH MORE INFO 1/7/03 FILE REASSIGNED CONTAMINATED SOIL EXCAVATED BY AB OIL AND PROPERLY DISPOSED,NO FUEL OIL ODOR IN THE EXCAVATION"
Remarks:	"spiller is a sub contractor for caller. believe that spill is approx 25 gal."

All Materials:

Site ID:	172786
Operable Unit ID:	862942
Operable Unit:	01
Material ID:	513152
Material Code:	0001A
Material Name:	#2 fuel oil
Case No.:	Not reported
Material FA:	Petroleum
Quantity:	.00
Units:	G
Recovered:	.00
Oxygenate:	Not reported

26
East
1/8-1/4
0.227 mi.
1196 ft.

GARDEN CITY MIDDLE SCHOOL **NY UST** **U004216948**
98 CHERRY VALLEY AVE. **N/A**
GARDEN CITY, NY

Relative:
Lower

Actual:
73 ft.

NASSAU CO. UST:

Facility ID:	Not reported
Owner Name:	Not reported
Owner Address:	Not reported
Owner City,St,Zip:	Not reported
Permitee Name:	Not reported
Permitee Address:	Not reported
Permitee City,St,Zip:	Not reported
Tank Status:	Not reported
Tank Internal Pro:	Not reported
Tank External Pro:	Not reported
Install Date:	Not reported
Leak Detected:	Not reported
Material Type:	Not reported
Tank Material:	Not reported
Piping Type:	Not reported
Containment:	Not reported
Product Gauge:	No
Dispense Method:	Not reported
Fill Type:	Not reported

H27 **GARDEN CITY COMPOST** **NY SWF/LF** **S121132856**
SE **2 SOUTH CHERRY VALLEY AVENUE** **N/A**
1/8-1/4 **GARDEN CITY, NY 11530**
0.240 mi.
1267 ft. **Site 1 of 4 in cluster H**

Relative:
Lower

Actual:
73 ft.

SWF/LF:

Flag:	ACTIVE
Region Code:	1
Phone Number:	5164654031
Owner Name:	Incorporated Village of Garden City
Owner Type:	Municipal
Owner Address:	351 Stewart Avenue
Owner Addr2:	Not reported
Owner City,St,Zip:	Garden City, NY 11530-4528
Owner Email:	jdifrancisco@gardencityny.net
Owner Phone:	5164654003
Contact Name:	Domenick Stanco
Contact Address:	Not reported
Contact Addr2:	Not reported
Contact City,St,Zip:	Not reported
Contact Email:	dstanco@gardencityny.net
Contact Phone:	5164654027
Activity Desc:	z Retired - Composting - yard waste - permit
Activity Number:	[30Y16]
Active:	Yes
East Coordinate:	613604
North Coordinate:	4507439
Accuracy Code:	4.3 - Utilization of Digital Orthophoto Quads
Regulatory Status:	Permit
Waste Type:	Yard Waste
Authorization #:	1-2820-01235/00007
Authorization Date:	09/16/2015
Expiration Date:	07/27/2020
Operator Name:	Not reported
Operator Type:	Not reported
Laste Date:	2018-10-10 00:00:00

H28 **GC SERVICE YD** **NY AST** **A100382256**
SE **2 CHERRY VALLEY** **N/A**
1/8-1/4 **GARDEN CITY, NY 11530**
0.240 mi.
1267 ft. **Site 2 of 4 in cluster H**

Relative:
Lower

Actual:
73 ft.

AST:

Region:	STATE
DEC Region:	1
Site Status:	Unregulated/Closed
Facility Id:	1-000470
Program Type:	PBS
UTM X:	613594.80464
UTM Y:	4507426.13981
Expiration Date:	N/A
Site Type:	Unknown

Tank Info:

Tank Number:	C006875
Tank Id:	191463
Tank Location:	Aboveground - contact with soil.... Tank bottom rests on soil,

GC SERVICE YD (Continued) **A100382256**

	allowing no visual inspection.
Tank Type:	Plastic
Tank Status:	Tank Converted to Non-Regulated Use
Pipe Model:	Not reported
Install Date:	02/01/1990
Capacity Gallons:	400
Tightness Test Method:	NN
Date Test:	Not reported
Next Test Date:	Not reported
Date Tank Closed:	08/01/1998
Register:	True
Modified By:	CBSInit
Last Modified:	03/21/2005
Material Name:	Not reported

H29 **VILLAGE OF GARDEN CITY MAINTENANCE GARAGE** **NY LTANKS** **S110771501**
SE **2 CHERRY VALLEY AVENUE** **N/A**
1/8-1/4 **GARDEN CITY, NY**
0.240 mi.
1267 ft. **Site 3 of 4 in cluster H**

Relative: LTANKS:
Lower

Actual:
73 ft.

Spill Number/Closed Date:	1007267 / 2010-10-14
Facility ID:	1007267
Site ID:	440664
Spill Date:	2010-10-06
Spill Cause:	Tank Test Failure
Spill Source:	Institutional, Educational, Gov., Other
Spill Class:	C3
Cleanup Ceased:	Not reported
SWIS:	3020
Investigator:	hmcirrit
Referred To:	Not reported
Reported to Dept:	2010-10-06
CID:	Not reported
Water Affected:	Not reported
Spill Notifier:	Tank Tester
Last Inspection:	Not reported
Recommended Penalty:	False
Meets Standard:	False
UST Involvement:	False
Remediation Phase:	0
Date Entered In Computer:	2010-10-06
Spill Record Last Update:	2010-12-15
Spiller Name:	Not reported
Spiller Company:	VILLAGE OF GARDEN CITY
Spiller Address:	Not reported
Spiller County:	999
Spiller Contact:	DOMINICK STANCO
Spiller Phone:	(516) 465-4027
Spiller Extention:	Not reported
DEC Region:	1
DER Facility ID:	395700
DEC Memo:	"PASSED RETEST, POSSIBLE AIR BUBBLE"
Remarks:	"TANK TEST FAIL, 8-10 GALLONS MISSING, POSSIBLY CONTAINED WITHIN DOUBLE WALLED PIPING. REQUESTING DEC CONTACT REGARDING PROCEDURE."

All Materials:

VILLAGE OF GARDEN CITY MAINTENANCE GARAGE (Continued) **S110771501**

Site ID:	440664
Operable Unit ID:	1191272
Operable Unit:	01
Material ID:	2186394
Material Code:	0009
Material Name:	gasoline
Case No.:	Not reported
Material FA:	Petroleum
Quantity:	10.00
Units:	G
Recovered:	Not reported
Oxygenate:	Not reported

H30 **GARDEN CITY SERVICE YARD** **NY UST** **U004153707**
SE **2 CHERRY VALLEY AVE** **N/A**
1/8-1/4 **GARDEN CITY, NY**
0.240 mi.
1267 ft. **Site 4 of 4 in cluster H**

Relative: NCFM UST:
Lower

Actual: Batt/Dept:	14
73 ft. Location Id:	39477
Vendor:	UNBRANDED
Unit Type:	HF
Status:	Active
Tank Contents:	30120305
Installed Date:	10/01/1989
Last Test Date:	09/26/2000
Unit Type:	HF
Status:	Active
Tank Contents:	30199301
Installed Date:	10/01/1989
Last Test Date:	09/19/2000
Unit Type:	HB
Status:	Removed
Tank Contents:	10000000
Installed Date:	01/01/1969
Last Test Date:	04/11/1990

---

31 **CATHEDRAL HOUSE** **NY LTANKS** **S100149205**
SE **50 CATHEDRAL AVENUE** **N/A**
1/4-1/2 **GARDEN CITY, NY**
0.262 mi.
1383 ft.

Relative: LTANKS:
Lower

Actual: Spill Number/Closed Date:	8706855 / 1988-12-07
84 ft. Facility ID:	8706855
Site ID:	101679
Spill Date:	1987-11-06

CATHEDRAL HOUSE (Continued) **S100149205**

Spill Cause:	Tank Test Failure
Spill Source:	Institutional, Educational, Gov., Other
Spill Class:	Not reported
Cleanup Ceased:	1988-12-07
SWIS:	3020
Investigator:	KDGOERTZ
Referred To:	Not reported
Reported to Dept:	1987-11-12
CID:	Not reported
Water Affected:	Not reported
Spill Notifier:	Tank Tester
Last Inspection:	Not reported
Recommended Penalty:	False
Meets Standard:	True
UST Involvement:	False
Remediation Phase:	0
Date Entered In Computer:	1987-11-13
Spill Record Last Update:	2006-09-20
Spiller Name:	Not reported
Spiller Company:	CATHEDRAL HOUSE
Spiller Address:	50 CATHEDRAL AVENUE
Spiller County:	001
Spiller Contact:	Not reported
Spiller Phone:	Not reported
Spiller Extention:	Not reported
DEC Region:	1
DER Facility ID:	90086
DEC Memo:	"Prior to Sept, 2004 data translation this spill Lead_DEC Field was GOERTZ FD / / : TYREE TESTER. 12/07/88: TYREE RETESTED SYSTEM ON 12/7 AFTER TYREE REMOVED REMOTE FILL & SYSTEM PASSED. DEC NOT PRESENT DURING REMOVAL. FILE HAS BEEN DESTROYED ACCORDING TO STATE ARCHIVE AND RECORD ADMINISTRATOR RETENTION/DISPOSAL PROCEDURES"
Remarks:	"5K FAILED AT -.396"

All TTF:

Facility ID:	8706855
Spill Number:	8706855
Spill Tank Test:	1532244
Site ID:	101679
Tank Number:	Not reported
Tank Size:	0
Material:	0002
EPA UST:	Not reported
UST:	Not reported
Cause:	Not reported
Source:	Not reported
Test Method:	00
Test Method 2:	Unknown
Leak Rate:	.00
Gross Fail:	Not reported
Modified By:	Spills
Last Modified Date:	Not reported

All Materials:

Site ID:	101679
Operable Unit ID:	912713
Operable Unit:	01

CATHEDRAL HOUSE (Continued) **S100149205**

Material ID:	465846
Material Code:	0002A
Material Name:	#4 fuel oil
Case No.:	Not reported
Material FA:	Petroleum
Quantity:	.00
Units:	G
Recovered:	.00
Oxygenate:	Not reported

---

32 **REGAN RESIDENCE** **NY LTANKS** **S102670221**
WNW **159 KENSINGTON ROAD** **N/A**
1/4-1/2 **GARDEN CITY, NY**
0.267 mi.
1408 ft.

Relative: **Higher**
Actual: **92 ft.**

LTANKS:

Spill Number/Closed Date:	9405630 / 1994-07-27
Facility ID:	9405630
Site ID:	275370
Spill Date:	1994-07-26
Spill Cause:	Tank Overfill
Spill Source:	Private Dwelling
Spill Class:	C4
Cleanup Ceased:	1994-07-27
SWIS:	3000
Investigator:	UNASSIGNED
Referred To:	Not reported
Reported to Dept:	1994-07-26
CID:	Not reported
Water Affected:	Not reported
Spill Notifier:	Responsible Party
Last Inspection:	Not reported
Recommended Penalty:	False
Meets Standard:	True
UST Involvement:	False
Remediation Phase:	0
Date Entered In Computer:	1994-07-27
Spill Record Last Update:	2001-02-01
Spiller Name:	Not reported
Spiller Company:	GIFFORDS
Spiller Address:	Not reported
Spiller County:	001
Spiller Contact:	Not reported
Spiller Phone:	Not reported
Spiller Extention:	Not reported
DEC Region:	1
DER Facility ID:	223906
DEC Memo:	"Prior to Sept, 2004 data translation this spill Lead_DEC Field was NONE 07/27/94: NO RESPONSE NEEDED. "
Remarks:	"AT JOSEPH REGAN RESIDENCE, SPILL ON DIRT AT VENT, CLEANUP DONE BY DRIVER"

All Materials:

Site ID:	275370
Operable Unit ID:	999937
Operable Unit:	01

REGAN RESIDENCE (Continued) **S102670221**

Material ID:	382215
Material Code:	0001A
Material Name:	#2 fuel oil
Case No.:	Not reported
Material FA:	Petroleum
Quantity:	1.00
Units:	G
Recovered:	.00
Oxygenate:	Not reported

33
SSW
1/4-1/2
0.301 mi.
1588 ft.

ADELPHIA UNIVERSITY **NY LTANKS** **S100149988**
POST HALL ON SOUTH AVENUE **N/A**
GARDEN CITY, NY

Relative:
Lower

Actual:
78 ft.

LTANKS:

Spill Number/Closed Date:	8803760 / 1994-10-06
Facility ID:	8803760
Site ID:	156240
Spill Date:	1988-07-29
Spill Cause:	Tank Test Failure
Spill Source:	Institutional, Educational, Gov., Other
Spill Class:	B3
Cleanup Ceased:	1994-10-06
SWIS:	3000
Investigator:	T/T/F
Referred To:	Not reported
Reported to Dept:	1988-07-29
CID:	Not reported
Water Affected:	Not reported
Spill Notifier:	Tank Tester
Last Inspection:	Not reported
Recommended Penalty:	False
Meets Standard:	True
UST Involvement:	False
Remediation Phase:	0
Date Entered In Computer:	1988-08-01
Spill Record Last Update:	2004-04-19
Spiller Name:	Not reported
Spiller Company:	ADELPHIA UNIVERSITY
Spiller Address:	Not reported
Spiller County:	001
Spiller Contact:	Not reported
Spiller Phone:	Not reported
Spiller Extention:	Not reported
DEC Region:	1
DER Facility ID:	132243
DEC Memo:	""
Remarks:	"1-3K FAILED AT -.715 GPH ON LOW LEVEL. LEAK PROTECTION SERVICES TESTER. TO BE PUMPED OUT & REMOVED ON 8/1/88. NCDH NOTIFIED."

All TTF:

Facility ID:	8803760
Spill Number:	8803760
Spill Tank Test:	1534377
Site ID:	156240

ADELPHIA UNIVERSITY (Continued) **S100149988**

Tank Number:	Not reported
Tank Size:	0
Material:	0001
EPA UST:	Not reported
UST:	Not reported
Cause:	Not reported
Source:	Not reported
Test Method:	00
Test Method 2:	Unknown
Leak Rate:	.00
Gross Fail:	Not reported
Modified By:	Spills
Last Modified Date:	Not reported

All Materials:

Site ID:	156240
Operable Unit ID:	920933
Operable Unit:	01
Material ID:	565166
Material Code:	0001A
Material Name:	#2 fuel oil
Case No.:	Not reported
Material FA:	Petroleum
Quantity:	.00
Units:	G
Recovered:	.00
Oxygenate:	Not reported

34
NE
1/4-1/2
0.320 mi.
1687 ft.

DEPT OF PUBLIC WORKS **NY LTANKS** **S104276252**
CHERRY VALLEY ROAD **N/A**
GARDEN CITY, NY

Relative:
Higher

Actual:
92 ft.

LTANKS:

Spill Number/Closed Date:	8700281 / 1995-06-28
Facility ID:	8700281
Site ID:	256345
Spill Date:	1987-04-09
Spill Cause:	Tank Failure
Spill Source:	Institutional, Educational, Gov., Other
Spill Class:	B3
Cleanup Ceased:	1995-06-28
SWIS:	3000
Investigator:	MIRZA
Referred To:	Not reported
Reported to Dept:	1987-04-09
CID:	Not reported
Water Affected:	Not reported
Spill Notifier:	Tank Tester
Last Inspection:	Not reported
Recommended Penalty:	False
Meets Standard:	True
UST Involvement:	True
Remediation Phase:	0
Date Entered In Computer:	1987-04-13

DEPT OF PUBLIC WORKS (Continued) **S104276252**

Spill Record Last Update:	1999-12-28
Spiller Name:	Not reported
Spiller Company:	DEPT OF PUBLIC WORKS
Spiller Address:	CHERRY VALLEY ROAD
Spiller County:	001
Spiller Contact:	Not reported
Spiller Phone:	Not reported
Spiller Extention:	Not reported
DEC Region:	1
DER Facility ID:	209932
DEC Memo:	""
Remarks:	"LEAKAGE RATE -0.83GPH."

All Materials:

Site ID:	256345
Operable Unit ID:	906157
Operable Unit:	01
Material ID:	470285
Material Code:	0009
Material Name:	gasoline
Case No.:	Not reported
Material FA:	Petroleum
Quantity:	.00
Units:	G
Recovered:	.00
Oxygenate:	Not reported

Spill Number/Closed Date:	8700282 / 1995-06-28
Facility ID:	8700282
Site ID:	256346
Spill Date:	1987-04-09
Spill Cause:	Tank Failure
Spill Source:	Institutional, Educational, Gov., Other
Spill Class:	B3
Cleanup Ceased:	1995-06-28
SWIS:	3000
Investigator:	MIRZA
Referred To:	Not reported
Reported to Dept:	1987-04-09
CID:	Not reported
Water Affected:	Not reported
Spill Notifier:	Tank Tester
Last Inspection:	Not reported
Recommended Penalty:	False
Meets Standard:	True
UST Involvement:	True
Remediation Phase:	0
Date Entered In Computer:	1987-04-13
Spill Record Last Update:	1999-12-28
Spiller Name:	Not reported
Spiller Company:	DEPT OF PUBLIC WORKS
Spiller Address:	CHERRY VALLEY ROAD
Spiller County:	001
Spiller Contact:	Not reported
Spiller Phone:	Not reported
Spiller Extention:	Not reported
DEC Region:	1

DEPT OF PUBLIC WORKS (Continued) **S104276252**

DER Facility ID: 209932
DEC Memo: ""
Remarks: "LEAKAGE RATE -.100 GPH"

All Materials:
Site ID: 256346
Operable Unit ID: 904847
Operable Unit: 01
Material ID: 470286
Material Code: 0008
Material Name: diesel
Case No.: Not reported
Material FA: Petroleum
Quantity: .00
Units: G
Recovered: .00
Oxygenate: Not reported

35
ESE
1/4-1/2
0.323 mi.
1705 ft.

GARDEN CITY LIBRARY **NY LTANKS** **S100147113**
67TH ST GARDEN CITY LIB **N/A**
GARDEN CITY, NY

Relative:
Lower

Actual:
89 ft.

LTANKS:
Spill Number/Closed Date: 8801797 / 1988-09-21
Facility ID: 8801797
Site ID: 297974
Spill Date: 1988-05-26
Spill Cause: Tank Test Failure
Spill Source: Institutional, Educational, Gov., Other
Spill Class: Not reported
Cleanup Ceased: 1988-09-21
SWIS: 3020
Investigator: KDGOERTZ
Referred To: Not reported
Reported to Dept: 1988-05-27
CID: Not reported
Water Affected: Not reported
Spill Notifier: Tank Tester
Last Inspection: Not reported
Recommended Penalty: False
Meets Standard: True
UST Involvement: False
Remediation Phase: 0
Date Entered In Computer: 1988-05-27
Spill Record Last Update: 2006-06-26
Spiller Name: Not reported
Spiller Company: GARDEN CITY LIBRARY
Spiller Address: Not reported
Spiller County: 001
Spiller Contact: Not reported
Spiller Phone: Not reported
Spiller Extention: Not reported
DEC Region: 1
DER Facility ID: 241076
DEC Memo: "Prior to Sept, 2004 data translation this spill Lead_DEC Field was

GARDEN CITY LIBRARY (Continued) **S100147113**

GOERTZ FD 09/21/88: F&N RETESTED SYSTEM ON 9/7/88 AFTER FILL CAP & BUNGS WERE REPAIRED & PASSED. DEC NOT PRESENT DURING RETEST. FILE HAS BEEN DESTROYED ACCORDING TO STATE ARCHIVE AND RECORD ADMINISTRATOR RETENTION/DISPOSAL PROCEDURES"

Remarks: "1X5K TANK FAILED AT -.146 UNCOVER AND RETEST"

All TTF:

Facility ID:	8801797
Spill Number:	8801797
Spill Tank Test:	1533988
Site ID:	297974
Tank Number:	Not reported
Tank Size:	0
Material:	0001
EPA UST:	Not reported
UST:	Not reported
Cause:	Not reported
Source:	Not reported
Test Method:	00
Test Method 2:	Unknown
Leak Rate:	.00
Gross Fail:	Not reported
Modified By:	Spills
Last Modified Date:	Not reported

All Materials:

Site ID:	297974
Operable Unit ID:	917249
Operable Unit:	01
Material ID:	460919
Material Code:	0001A
Material Name:	#2 fuel oil
Case No.:	Not reported
Material FA:	Petroleum
Quantity:	.00
Units:	G
Recovered:	.00
Oxygenate:	Not reported

I36 **LILCO GARDEN CITY** **EDR MGP** **1008408058**
ENE **HILTON AVENUE AND 11TH STREET** **N/A**
1/4-1/2 **VILLAGE OF GARDEN CITY, NY 11530**
0.368 mi.
1943 ft. **Site 1 of 2 in cluster I**

Relative:
Lower

Actual:
77 ft.

Manufactured Gas Plants:

No additional information available

I37 **K - GARDEN CITY MGP** **NY SHWS** **S121933911**
ENE **HILTON AVENUE & 11TH STREET** **N/A**
1/4-1/2 **VILLAGE OF GARDEN CITY, NY 13010**
0.372 mi.
1963 ft. **Site 2 of 2 in cluster I**

Relative: **Lower**
Actual: **77 ft.**

SHWS:

Program:	HW
Site Code:	58951
Classification:	C
Region:	1
Acres:	Not reported
HW Code:	130105
Record Add:	11/18/1999
Record Upd:	02/23/2018
Updated By:	GWHEITZM
Site Description:	The site is located in the Village of Garden City, Massau County, in a residential area near the intersection of 11th Street, Cherry Valley road and Hilton Ave. This plant was very small and was not a coal gas plant, rather it utilized the Maxim Gas process which used gasoline as a feedstock to produce only about 4000 cubic feet of gas per day. This plant was operated from 1874 to about 1906 to supply gas to the Garden City Hotel and for streetlights. A Site Characterization was performed at the site which identified no contamination requiring further action. The Department issued a no further action letter for the site in October 2001.
Env Problem:	A Site Characterization was performed at the site which identified no contamination requiring further action. The Department issued a no further action letter for the site in October 2001.
Health Problem:	Not reported
Dump:	False
Structure:	False
Lagoon:	False
Landfill:	False
Pond:	False
Disp Start:	Not reported
Disp Term:	Not reported
Lat/Long:	Not reported
Dell:	False
Record Add:	2000-10-17 11:42:00
Record Upd:	2000-10-17 11:42:00
Updated By:	AJSYLVES
Own Op:	Not reported
Sub Type:	Not reported
Owner Name:	Not reported
Owner Company:	Not reported
Owner Address:	Not reported
Owner Addr2:	Not reported
Owner City,St,Zip:	Not reported
Owner Country:	Not reported
HW Code:	Not reported
Waste Type:	Not reported
Waste Quantity:	Not reported
Waste Code:	Not reported
Crossref ID:	Not reported
Cross Ref Type Code:	Not reported
Cross Ref Type:	Not reported
Record Added Date:	Not reported
Record Updated:	Not reported

K - GARDEN CITY MGP (Continued) **S121933911**

Updated By: Not reported

38
West
1/4-1/2
0.379 mi.
2000 ft.

RESIDENCE
231 STEWART AVENUE
GARDEN CITY, NY

NY LTANKS **S119029991**
N/A

Relative:
Lower

Actual:
86 ft.

LTANKS:

Spill Number/Closed Date:	1607944 / 2016-11-30
Facility ID:	1607944
Site ID:	535622
Spill Date:	2016-11-15
Spill Cause:	Tank Test Failure
Spill Source:	Private Dwelling
Spill Class:	C3
Cleanup Ceased:	Not reported
SWIS:	3020
Investigator:	HMCIRRIT
Referred To:	Not reported
Reported to Dept:	2016-11-15
CID:	Not reported
Water Affected:	Not reported
Spill Notifier:	Tank Tester
Last Inspection:	Not reported
Recommended Penalty:	False
Meets Standard:	False
UST Involvement:	False
Remediation Phase:	0
Date Entered In Computer:	2016-11-15
Spill Record Last Update:	2017-02-27
Spiller Name:	Not reported
Spiller Company:	RESIDENCE
Spiller Address:	231 STEWART AVE
Spiller County:	999
Spiller Contact:	JOANNE MORICI
Spiller Phone:	631-484-9629
Spiller Extention:	Not reported
DEC Region:	1
DER Facility ID:	489542
DEC Memo:	"***RELATED TO 1607951 (NASSAU COUNTY HEALTH REPORTED THAT THE OWNER SAID A CONTRACTOR WANTED TO ABANDON THE TANK WITHOUT PERFORMING ANY CLEANUP)- SEE IT FOR DETAILS*** DR 11/15/16 0905 Hrs: RJP made call to Smercina of Advanced Tank Services, left message. RJP. 11/15/16 1515 Hrs: RJP made call to Smercina of Advanced Tank Services, left message. RJP. SCREENED SOIL BELOW TANK, NO CONTAMINATED SOIL IDENTIFIED"
Remarks:	"test failure, unk retest"

All TTF:

Facility ID:	1607944
Spill Number:	1607944
Spill Tank Test:	2501621
Site ID:	535622
Tank Number:	1
Tank Size:	275
Material:	0001
EPA UST:	False

RESIDENCE (Continued) **S119029991**

UST:	True
Cause:	00
Source:	00
Test Method:	-
Test Method 2:	Not reported
Leak Rate:	Not reported
Gross Fail:	Not reported
Modified By:	RJPOCZKA
Last Modified Date:	Not reported

All Materials:

Site ID:	535622
Operable Unit ID:	1284307
Operable Unit:	01
Material ID:	2289811
Material Code:	0001A
Material Name:	#2 fuel oil
Case No.:	Not reported
Material FA:	Petroleum
Quantity:	Not reported
Units:	Not reported
Recovered:	Not reported
Oxygenate:	Not reported

39
East
1/4-1/2
0.392 mi.
2069 ft.

FRANCIS WILSON MGMT CO **NY LTANKS** **S102618855**
67 HILTON AVENUE **N/A**
GARDEN CITY, NY

Relative:
Lower

Actual:
89 ft.

LTANKS:

Spill Number/Closed Date:	8802071 / 2005-03-08
Facility ID:	8802071
Site ID:	133186
Spill Date:	1988-06-06
Spill Cause:	Tank Test Failure
Spill Source:	Commercial/Industrial
Spill Class:	C3
Cleanup Ceased:	Not reported
SWIS:	3020
Investigator:	RDDECAND
Referred To:	Not reported
Reported to Dept:	1988-06-06
CID:	Not reported
Water Affected:	Not reported
Spill Notifier:	Tank Tester
Last Inspection:	Not reported
Recommended Penalty:	False
Meets Standard:	False
UST Involvement:	False
Remediation Phase:	0
Date Entered In Computer:	1988-06-08
Spill Record Last Update:	2018-08-08
Spiller Name:	Not reported
Spiller Company:	FRANCIS WILSON MGMT CO
Spiller Address:	171 7TH STREET

FRANCIS WILSON MGMT CO (Continued) **S102618855**

Spiller County:	001
Spiller Contact:	Not reported
Spiller Phone:	Not reported
Spiller Extention:	Not reported
DEC Region:	1
DER Facility ID:	114635
DEC Memo:	"Prior to Sept, 2004 data translation this spill Lead_DEC Field was DECANDIA WELL / / : NONE YET. 3/8/99 FILE REASSIGNED "
Remarks:	"2000 GAL TANK FAILED AT -.117GPH PETROTITE SYSTEM"

All TTF:

Facility ID:	8802071
Spill Number:	8802071
Spill Tank Test:	1534047
Site ID:	133186
Tank Number:	Not reported
Tank Size:	0
Material:	0001
EPA UST:	Not reported
UST:	Not reported
Cause:	Not reported
Source:	Not reported
Test Method:	00
Test Method 2:	Unknown
Leak Rate:	.00
Gross Fail:	Not reported
Modified By:	Spills
Last Modified Date:	Not reported

All Materials:

Site ID:	133186
Operable Unit ID:	917442
Operable Unit:	01
Material ID:	461200
Material Code:	0001A
Material Name:	#2 fuel oil
Case No.:	Not reported
Material FA:	Petroleum
Quantity:	.00
Units:	G
Recovered:	.00
Oxygenate:	Not reported

40
SW
1/4-1/2
0.392 mi.
2070 ft.

BURKE RESIDENCE **NY LTANKS** **S102619555**
44 KENSINGTON ROAD **N/A**
GARDEN CITY, NY

Relative:
Lower

Actual:
77 ft.

LTANKS:

Spill Number/Closed Date:	9212723 / 1993-02-11
Facility ID:	9212723
Site ID:	85719
Spill Date:	1993-02-10
Spill Cause:	Tank Failure
Spill Source:	Private Dwelling
Spill Class:	C4

BURKE RESIDENCE (Continued) **S102619555**

Cleanup Ceased:	1993-02-11
SWIS:	3000
Investigator:	UNASSIGNED
Referred To:	Not reported
Reported to Dept:	1993-02-10
CID:	Not reported
Water Affected:	Not reported
Spill Notifier:	Responsible Party
Last Inspection:	Not reported
Recommended Penalty:	False
Meets Standard:	True
UST Involvement:	False
Remediation Phase:	0
Date Entered In Computer:	1993-02-10
Spill Record Last Update:	1993-02-11
Spiller Name:	Not reported
Spiller Company:	BURKE RESIDENCE
Spiller Address:	Not reported
Spiller County:	999
Spiller Contact:	Not reported
Spiller Phone:	Not reported
Spiller Extention:	Not reported
DEC Region:	1
DER Facility ID:	78716
DEC Memo:	"Prior to Sept, 2004 data translation this spill Lead_DEC Field was NONE 02/11/93: NO RESPONSE NEEDED. "
Remarks:	"LINE FAILED, OIL TO CONCRETE FLOOR, LINE REPAIRED, SPEEDI DRI APPLIED, WILL P/U & DISPOSE"

All Materials:

Site ID:	85719
Operable Unit ID:	977127
Operable Unit:	01
Material ID:	402558
Material Code:	0001A
Material Name:	#2 fuel oil
Case No.:	Not reported
Material FA:	Petroleum
Quantity:	5.00
Units:	G
Recovered:	.00
Oxygenate:	Not reported

41
SE
1/4-1/2
0.427 mi.
2253 ft.

ST. MARY'S SCHOOL
37 CATHEDRAL AVE.
GARDEN CITY, NY 11530

NY LTANKS **S104513958**
NY VCP **N/A**

Relative:
Lower

Actual:
85 ft.

LTANKS:

Spill Number/Closed Date:	9002695 / 1995-02-09
Facility ID:	9002695
Site ID:	267099
Spill Date:	1990-06-08
Spill Cause:	Tank Test Failure
Spill Source:	Institutional, Educational, Gov., Other
Spill Class:	B3

ST. MARY'S SCHOOL (Continued) **S104513958**

Cleanup Ceased:	1995-02-09
SWIS:	3000
Investigator:	T/T/F
Referred To:	Not reported
Reported to Dept:	1990-06-08
CID:	Not reported
Water Affected:	Not reported
Spill Notifier:	Tank Tester
Last Inspection:	Not reported
Recommended Penalty:	False
Meets Standard:	True
UST Involvement:	True
Remediation Phase:	0
Date Entered In Computer:	1990-06-12
Spill Record Last Update:	2002-05-16
Spiller Name:	Not reported
Spiller Company:	ST MARYS/ST PAULS CHURCH
Spiller Address:	37 CATHEDRAL AVENUE
Spiller County:	001
Spiller Contact:	Not reported
Spiller Phone:	Not reported
Spiller Extention:	Not reported
DEC Region:	1
DER Facility ID:	217580
DEC Memo:	""
Remarks:	"PETROTITE TANK TEST. 40 YR OLD TANK. WILL EVALUATE. TYREE TESTER. 10K FAILED AT -.391"

All TTF:

Facility ID:	9002695
Spill Number:	9002695
Spill Tank Test:	1537171
Site ID:	267099
Tank Number:	Not reported
Tank Size:	0
Material:	0009
EPA UST:	Not reported
UST:	Not reported
Cause:	Not reported
Source:	Not reported
Test Method:	00
Test Method 2:	Unknown
Leak Rate:	.00
Gross Fail:	Not reported
Modified By:	Spills
Last Modified Date:	Not reported

All Materials:

Site ID:	267099
Operable Unit ID:	940654
Operable Unit:	01
Material ID:	437436
Material Code:	0009
Material Name:	gasoline
Case No.:	Not reported
Material FA:	Petroleum
Quantity:	.00

ST. MARY'S SCHOOL (Continued) **S104513958**

Units: G
Recovered: .00
Oxygenate: Not reported

VCP:
Program Type: VCP
Site Code: 57032
HW Code: V00458
Site Class: N
SWIS: 3020
Region: 1
Town: Hempstead
Acres: Not reported
Date Record Added: 04/19/2001
Date Record Updated: 02/08/2008
Updated By: SMWITHER
Site Description: Description Not Available
Env Problem: Not reported
Health Problem: Not reported
Dump: Not reported
Structure: Not reported
Lagoon: Not reported
Landfill: Not reported
Pond: Not reported
Disp Start: Not reported
Disp Term: Not reported
Lat/Long: Not reported
Dell: Not reported
Record Add: Not reported
Record Upd: Not reported
Updated By: Not reported
Own Op: Owner
Sub Type: ZZZ
Owner Name: Not reported
Owner Company: CATHEDRAL OF THE INCARNATION
Owner Address: 50 CATHEDRAL AVE.
Owner Addr2: Not reported
Owner City,St,Zip: GARDEN CITY, NY 11530
Owner Country: United States of America
Own Op: Applicant/Requestor
Sub Type: 03
Owner Name: Not reported
Owner Company: CATHEDRAL OF THE INCARNATION
Owner Address: 50 CATHEDRAL AVE.
Owner Addr2: Not reported
Owner City,St,Zip: GARDEN CITY, NY 11530
Owner Country: United States of America
HW Code: Not reported
Waste Type: Not reported
Waste Quantity: Not reported
Waste Code: Not reported
Crossref ID: Not reported
Cross Ref Type Code: Not reported
Cross Ref Type: Not reported
Record Added Date: Not reported
Record Updated: Not reported

ST. MARY'S SCHOOL (Continued) **S104513958**

Updated By: Not reported

J42 **NATIONAL HELICOPTER** **NY SHWS** **S101103126**
WSW **NORTH AVENUE** **NY LTANKS** **N/A**
1/4-1/2 **GARDEN CITY, NY 11530** **NY Spills**
0.439 mi.
2318 ft. **Site 1 of 2 in cluster J**

Relative:
Lower

Actual:
84 ft.

SHWS:

Program:	HW
Site Code:	55804
Classification:	N
Region:	1
Acres:	3.6
HW Code:	130093
Record Add:	11/18/1999
Record Upd:	11/23/2005
Updated By:	JBSWARTO
Site Description:	The site consists of aircraft hangers where helicopters were stores and serviced. These structures are being demolished as the site is being redeveloped. the site is located in an industrial/commercial park. Releases of solvents or degreasers into on-site leaching pools has contaminated the soil and groundwater beneath the site, resulting in a significant threat to the environment. Groundwater beneath the site has been designated by the EPA as a sole source aquifer. See V00162.
Env Problem:	Discharges of Volatile Organic Compounds (VOCs) have impacted the soil and groundwater beneath the site resulting in a significant threat to the environment and a potential threat to a public water supply.
Health Problem:	Not reported
Dump:	Not reported
Structure:	Not reported
Lagoon:	Not reported
Landfill:	Not reported
Pond:	Not reported
Disp Start:	Not reported
Disp Term:	Not reported
Lat/Long:	Not reported
Dell:	Not reported
Record Add:	Not reported
Record Upd:	Not reported
Updated By:	Not reported
Own Op:	Disp. Owner
Sub Type:	NNN
Owner Name:	Not reported
Owner Company:	CORPORATE PROPERTY INVESTORS
Owner Address:	Not reported
Owner Addr2:	Not reported
Owner City,St,Zip:	ZZ
Owner Country:	United States of America
Own Op:	Owner
Sub Type:	E
Owner Name:	Not reported
Owner Company:	CORPORATE PROPERTY INVESTORS
Owner Address:	3 DAG HAMMARSKJOLD, 305E 47TH. ST.
Owner Addr2:	Not reported
Owner City,St,Zip:	NEW YORK, NY 100172391

NATIONAL HELICOPTER (Continued) **S101103126**

Owner Country:	United States of America
Own Op:	On-Site Operator
Sub Type:	NNN
Owner Name:	Not reported
Owner Company:	National Helicopter Corp.
Owner Address:	9100 Republic Airport
Owner Addr2:	Not reported
Owner City,St,Zip:	Farmingdale, NY 11735
Owner Country:	United States of America
Own Op:	On-Site Operator
Sub Type:	E
Owner Name:	Not reported
Owner Company:	CORPORATE PROPERTY INVESTORS
Owner Address:	9100 REPUBLIC AIRPORT
Owner Addr2:	Not reported
Owner City,St,Zip:	FARMINGDALE, NY 117359100
Owner Country:	United States of America
Own Op:	Owner
Sub Type:	NNN
Owner Name:	Not reported
Owner Company:	Corporate Property Investors
Owner Address:	3 Dag Hammarskjold, 305 E, 47th Street
Owner Addr2:	Not reported
Owner City,St,Zip:	New York, NY 10017
Owner Country:	United States of America
HW Code:	Not reported
Waste Type:	Not reported
Waste Quantity:	Not reported
Waste Code:	Not reported
Crossref ID:	Not reported
Cross Ref Type Code:	Not reported
Cross Ref Type:	Not reported
Record Added Date:	Not reported
Record Updated:	Not reported
Updated By:	Not reported

LTANKS:

Spill Number/Closed Date:	9314802 / 1994-11-09
Facility ID:	9314802
Site ID:	217289
Spill Date:	1994-03-17
Spill Cause:	Tank Test Failure
Spill Source:	Commercial/Industrial
Spill Class:	B3
Cleanup Ceased:	1994-11-09
SWIS:	3020
Investigator:	T/T/F
Referred To:	Not reported
Reported to Dept:	1994-03-17
CID:	Not reported
Water Affected:	Not reported
Spill Notifier:	Tank Tester
Last Inspection:	Not reported
Recommended Penalty:	False
Meets Standard:	True
UST Involvement:	True
Remediation Phase:	0

NATIONAL HELICOPTER (Continued) **S101103126**

Date Entered In Computer:	1994-03-18
Spill Record Last Update:	2014-03-28
Spiller Name:	ANGELO ROSSI
Spiller Company:	NATIONAL HELICOPTER
Spiller Address:	NORTH AVE
Spiller County:	001
Spiller Contact:	Not reported
Spiller Phone:	Not reported
Spiller Extention:	Not reported
DEC Region:	1
DER Facility ID:	293158
DEC Memo:	"SYSTEM PASSED RETEST 3/25/94, TANK REMOVED 10/11/94, CONTAMINATION BEING HANDLED UNDER SPILL 94-09256 3/18/94 PER A ROSSI, RETEST RESCHEDULED FOR 3-19-94"
Remarks:	"10K FAILED PETROTITE, ISOLATE, EXCAVATE, FM ON SITE, TYREE TESTER"

All TTF:

Facility ID:	9314802
Spill Number:	9314802
Spill Tank Test:	1542507
Site ID:	217289
Tank Number:	Not reported
Tank Size:	0
Material:	0011
EPA UST:	Not reported
UST:	Not reported
Cause:	Not reported
Source:	Not reported
Test Method:	00
Test Method 2:	Unknown
Leak Rate:	.00
Gross Fail:	Not reported
Modified By:	Spills
Last Modified Date:	Not reported

All Materials:

Site ID:	217289
Operable Unit ID:	996741
Operable Unit:	01
Material ID:	386584
Material Code:	0011
Material Name:	jet fuel
Case No.:	Not reported
Material FA:	Petroleum
Quantity:	.00
Units:	G
Recovered:	.00
Oxygenate:	Not reported

SPILLS:

Spill Number/Closed Date:	9312360 / 1994-09-08
Facility ID:	9312360
Facility Type:	ER
DER Facility ID:	293158
Site ID:	217288
DEC Region:	1

NATIONAL HELICOPTER (Continued) **S101103126**

Spill Cause:	Deliberate
Spill Class:	B4
SWIS:	3020
Spill Date:	1994-01-21
Investigator:	GIBBONS
Referred To:	Not reported
Reported to Dept:	1994-01-21
CID:	Not reported
Water Affected:	Not reported
Spill Source:	Commercial/Industrial
Spill Notifier:	Citizen
Cleanup Ceased:	1994-09-08
Cleanup Meets Std:	True
Last Inspection:	Not reported
Recommended Penalty:	False
UST Trust:	False
Remediation Phase:	0
Date Entered In Computer:	1994-01-24
Spill Record Last Update:	2014-03-28
Spiller Name:	Not reported
Spiller Company:	NATIONAL HELICOPTER
Spiller Address:	Not reported
Spiller Company:	001
Contact Name:	Not reported
DEC Memo:	"SAME AS 93-11930 PER PETER PAUL"
Remarks:	"PUTTING CHEMICALS INTO U/G STORAGE TANKS THAT CALLER SAYS ARE LEAKING, CO LEAVING AREA FEB 1/94"

All Materials:

Site ID:	217288
Operable Unit ID:	994371
Operable Unit:	01
Material ID:	391341
Material Code:	0066A
Material Name:	unknown petroleum
Case No.:	Not reported
Material FA:	Petroleum
Quantity:	.00
Units:	G
Recovered:	.00
Oxygenate:	Not reported

J43 **NATIONAL HELICOPTER** **NY LTANKS** **1000151601**
WSW **NORTH AVE & E GATE** **NY Spills** **NYD052789716**
1/4-1/2 **GARDEN CITY, NY 11530** **RCRA NonGen / NLR**
0.439 mi. **NY MANIFEST**
2318 ft. **Site 2 of 2 in cluster J**

Relative: **Lower**
Actual: **84 ft.**

LTANKS:

Spill Number/Closed Date:	8705037 / 1987-11-25
Facility ID:	8705037
Site ID:	217287
Spill Date:	1987-09-16
Spill Cause:	Tank Test Failure
Spill Source:	Commercial/Industrial
Spill Class:	Not reported
Cleanup Ceased:	1987-11-25

NATIONAL HELICOPTER (Continued) **1000151601**

SWIS:	3020
Investigator:	KDGOERTZ
Referred To:	Not reported
Reported to Dept:	1987-09-16
CID:	Not reported
Water Affected:	Not reported
Spill Notifier:	Tank Tester
Last Inspection:	Not reported
Recommended Penalty:	False
Meets Standard:	True
UST Involvement:	True
Remediation Phase:	0
Date Entered In Computer:	1987-09-23
Spill Record Last Update:	2006-10-18
Spiller Name:	Not reported
Spiller Company:	ISLAND HELICOPTER
Spiller Address:	Not reported
Spiller County:	001
Spiller Contact:	Not reported
Spiller Phone:	Not reported
Spiller Extention:	Not reported
DEC Region:	1
DER Facility ID:	293158
DEC Memo:	"Prior to Sept, 2004 data translation this spill Lead_DEC Field was GOERTZ FD / / : ISLAND PUMP & TANK TO UNCOVER.AFTER GASKETS ON THE MANWAY WERE REPLACED,SYSTEM PASSED RETEST ON 9/22/87. DEC NOT PRESENT DURING RETEST. FILE HAS BEEN DESTROYED ACCORDING TO STATE ARCHIVE AND RECORD ADMINISTRATOR RETENTION/DISPOSAL PROCEDURES"
Remarks:	"1-10K TANK LEAK RATE -.161 GPH"

All TTF:

Facility ID:	8705037
Spill Number:	8705037
Spill Tank Test:	1531641
Site ID:	217287
Tank Number:	Not reported
Tank Size:	0
Material:	0011
EPA UST:	Not reported
UST:	Not reported
Cause:	Not reported
Source:	Not reported
Test Method:	00
Test Method 2:	Unknown
Leak Rate:	.00
Gross Fail:	Not reported
Modified By:	Spills
Last Modified Date:	Not reported

All Materials:

Site ID:	217287
Operable Unit ID:	911341
Operable Unit:	01
Material ID:	467641
Material Code:	0011
Material Name:	jet fuel
Case No.:	Not reported

NATIONAL HELICOPTER (Continued) **1000151601**

Material FA:	Petroleum
Quantity:	.00
Units:	G
Recovered:	.00
Oxygenate:	Not reported

SPILLS:

Spill Number/Closed Date:	9409256 / 2005-06-01
Facility ID:	9409256
Facility Type:	ER
DER Facility ID:	293158
Site ID:	217290
DEC Region:	1
Spill Cause:	Abandoned Drums
Spill Class:	B3
SWIS:	3020
Spill Date:	1994-10-11
Investigator:	BPAUSTIN
Referred To:	Not reported
Reported to Dept:	1994-10-11
CID:	Not reported
Water Affected:	Not reported
Spill Source:	Commercial/Industrial
Spill Notifier:	Citizen
Cleanup Ceased:	Not reported
Cleanup Meets Std:	False
Last Inspection:	Not reported
Recommended Penalty:	False
UST Trust:	False
Remediation Phase:	0
Date Entered In Computer:	1994-10-12
Spill Record Last Update:	2014-03-28
Spiller Name:	Not reported
Spiller Company:	ISLAND HELICOPTER
Spiller Address:	Not reported
Spiller Company:	001
Contact Name:	Not reported
DEC Memo:	"Prior to Sept, 2004 data translation this spill Lead_DEC Field was AUSTIN SAME AS 93-11930. TANKS AND 300 YARDS CONTAMINATED SOIL REMOVED, ENDPOINT SAMPLES IN SOIL AND GROUNDWATER- NFA"
Remarks:	"AT COMMERCIAL TANK SITE, DURING TANK REMOVAL AT SITE, ENCOUNTERED CONTAMINATION IN SOIL, NCFM & DEC WERE ON SITE, WANTS MORE INFO,"

All Materials:

Site ID:	217290
Operable Unit ID:	1003219
Operable Unit:	01
Material ID:	378679
Material Code:	0012A
Material Name:	kerosene
Case No.:	Not reported
Material FA:	Petroleum
Quantity:	.00
Units:	G
Recovered:	.00
Oxygenate:	Not reported

NATIONAL HELICOPTER (Continued) **1000151601**

RCRA NonGen / NLR:
Date form received by agency: 01/01/2007
Facility name: NATIONAL HELICOPTER
Facility address: NORTH AVE & E GATE
GARDEN CITY, NY 11530
EPA ID: NYD052789716
Mailing address: E 47TH ST
NEW YORK, NY 10017
Contact: Not reported
Contact address: E 47TH ST
NEW YORK, NY 10017
Contact country: US
Contact telephone: Not reported
Contact email: Not reported
EPA Region: 02
Land type: Private
Classification: Non-Generator
Description: Handler: Non-Generators do not presently generate hazardous waste

Owner/Operator Summary:
Owner/operator name: CORPORATE PROPERTY INVESTORS
Owner/operator address: 305 E 47TH ST
NEW YORK, NY 10017
Owner/operator country: US
Owner/operator telephone: 212-421-8200
Owner/operator email: Not reported
Owner/operator fax: Not reported
Owner/operator extension: Not reported
Legal status: Private
Owner/Operator Type: Owner
Owner/Op start date: Not reported
Owner/Op end date: Not reported

Owner/operator name: CORPORATE PROPERTY INVESTORS
Owner/operator address: 305 E 47TH ST
NEW YORK, NY 10017
Owner/operator country: US
Owner/operator telephone: 212-421-8200
Owner/operator email: Not reported
Owner/operator fax: Not reported
Owner/operator extension: Not reported
Legal status: Private
Owner/Operator Type: Operator
Owner/Op start date: Not reported
Owner/Op end date: Not reported

Handler Activities Summary:
U.S. importer of hazardous waste: No
Mixed waste (haz. and radioactive): No
Recycler of hazardous waste: No
Transporter of hazardous waste: No
Treater, storer or disposer of HW: No
Underground injection activity: No
On-site burner exemption: No
Furnace exemption: No
Used oil fuel burner: No

NATIONAL HELICOPTER (Continued) **1000151601**

Used oil processor: No
User oil refiner: No
Used oil fuel marketer to burner: No
Used oil Specification marketer: No
Used oil transfer facility: No
Used oil transporter: No

Historical Generators:
Date form received by agency: 01/01/2006
Site name: NATIONAL HELICOPTER
Classification: Not a generator, verified

Date form received by agency: 07/08/1999
Site name: NATIONAL HELICOPTER
Classification: Not a generator, verified

Date form received by agency: 12/19/1994
Site name: NATIONAL HELICOPTER
Classification: Small Quantity Generator

. Waste code: D000
. Waste name: Not Defined

. Waste code: D018
. Waste name: BENZENE

. Waste code: U226
. Waste name: ETHANE, 1,1,1-TRICHLORO- (OR) METHYL CHLOROFORM

Violation Status: No violations found

Evaluation Action Summary:
Evaluation date: 08/10/1988
Evaluation: COMPLIANCE EVALUATION INSPECTION ON-SITE
Area of violation: Not reported
Date achieved compliance: Not reported
Evaluation lead agency: State

NY MANIFEST:
Country: USA
EPA ID: NYD052789716
Facility Status: Not reported
Location Address 1: NORTH AVENUE
Code: BP
Location Address 2: Not reported
Total Tanks: Not reported
Location City: GARDEN CITY
Location State: NY
Location Zip: 11530
Location Zip 4: Not reported

NY MANIFEST:
EPAID: NYD052789716
Mailing Name: ISLAND HELICOPTER
Mailing Contact: PATRICK E MALLEN
Mailing Address 1: NORTH AVENUE HELIPORT
Mailing Address 2: Not reported

NATIONAL HELICOPTER (Continued) **1000151601**

Mailing City:	GARDEN CITY
Mailing State:	NY
Mailing Zip:	11530
Mailing Zip 4:	Not reported
Mailing Country:	USA
Mailing Phone:	5162289355

NY MANIFEST:

Document ID:	CTF0345516
Manifest Status:	K
seq:	Not reported
Year:	1995
Trans1 State ID:	XG2539NY
Trans2 State ID:	Not reported
Generator Ship Date:	01/27/1995
Trans1 Recv Date:	01/27/1995
Trans2 Recv Date:	01/31/1995
TSD Site Recv Date:	02/02/1995
Part A Recv Date:	/ /
Part B Recv Date:	02/23/1995
Generator EPA ID:	NYD052789716
Trans1 EPA ID:	NYD173735192
Trans2 EPA ID:	Not reported
TSDF ID 1:	MAD053452637
TSDF ID 2:	Not reported
Manifest Tracking Number:	Not reported
Import Indicator:	Not reported
Export Indicator:	Not reported
Discr Quantity Indicator:	Not reported
Discr Type Indicator:	Not reported
Discr Residue Indicator:	Not reported
Discr Partial Reject Indicator:	Not reported
Discr Full Reject Indicator:	Not reported
Manifest Ref Number:	Not reported
Alt Facility RCRA ID:	Not reported
Alt Facility Sign Date:	Not reported
MGMT Method Type Code:	Not reported
Waste Code:	D018 - BENZENE 0.5 MG/L TCLP
Waste Code:	Not reported
Waste Code:	Not reported
Waste Code:	Not reported
Waste Code:	Not reported
Waste Code:	Not reported
Quantity:	00110
Units:	G - Gallons (liquids only)* (8.3 pounds)
Number of Containers:	002
Container Type:	DM - Metal drums, barrels
Handling Method:	B Incineration, heat recovery, burning.
Specific Gravity:	100

Click this hyperlink while viewing on your computer to access
-1 additional NY MANIFEST: record(s) in the EDR Site Report.

44
SSE
1/4-1/2
0.450 mi.
2374 ft.

MERCER SCHOOL OF THEOLOGY
65 FOURTH ST.
GARDEN CITY, NY

NY LTANKS
NY UST
NY Spills

U003534304
N/A

Relative:
Lower

Actual:
82 ft.

LTANKS:

Spill Number/Closed Date:	8808090 / 1989-04-20
Facility ID:	8808090
Site ID:	325406
Spill Date:	1989-01-10
Spill Cause:	Tank Test Failure
Spill Source:	Institutional, Educational, Gov., Other
Spill Class:	Not reported
Cleanup Ceased:	1989-04-20
SWIS:	3020
Investigator:	KDGOERTZ
Referred To:	Not reported
Reported to Dept:	1989-01-10
CID:	Not reported
Water Affected:	Not reported
Spill Notifier:	Tank Tester
Last Inspection:	Not reported
Recommended Penalty:	False
Meets Standard:	True
UST Involvement:	False
Remediation Phase:	0
Date Entered In Computer:	1989-01-11
Spill Record Last Update:	2006-05-24
Spiller Name:	Not reported
Spiller Company:	MERCER SCHOOL OF THEOLOGY
Spiller Address:	36 CATHEDRAL AVENUE
Spiller County:	001
Spiller Contact:	Not reported
Spiller Phone:	Not reported
Spiller Extention:	Not reported
DEC Region:	1
DER Facility ID:	290257
DEC Memo:	"Prior to Sept, 2004 data translation this spill Lead_DEC Field was GOERTZ FD 04/20/89: RETEST RESULTS RECEIVED. TANK PASSED TIGHTNESS TEST. AIR WAS BLED THROUGH MANWAY. FILE HAS BEEN DESTROYED ACCORDING TO STATE ARCHIVE AND RECORD ADMINISTRATOR RETENTION/DISPOSAL PROCEDURES "
Remarks:	"7500 FAILED AT -.284 GPH. INITIAL PETROTITE SYSTEM FAILURE. TYREE TESTER"

All TTF:

Facility ID:	8808090
Spill Number:	8808090
Spill Tank Test:	1535064
Site ID:	325406
Tank Number:	Not reported
Tank Size:	0
Material:	0001
EPA UST:	Not reported
UST:	Not reported
Cause:	Not reported
Source:	Not reported
Test Method:	00
Test Method 2:	Unknown

MERCER SCHOOL OF THEOLOGY (Continued) **U003534304**

Leak Rate: .00
Gross Fail: Not reported
Modified By: Spills
Last Modified Date: Not reported

All Materials:
Site ID: 325406
Operable Unit ID: 923566
Operable Unit: 01
Material ID: 452857
Material Code: 0001A
Material Name: #2 fuel oil
Case No.: Not reported
Material FA: Petroleum
Quantity: .00
Units: G
Recovered: .00
Oxygenate: Not reported

NASSAU CO. UST:
Facility ID: 052065
Owner Name: CATHDRL OF THE INCARNATN
Owner Address: 36 CATHEDRAL AVE.
Owner City,St,Zip: GARDEN CITY, NY 11530
Permitee Name: SAME
Permitee Address: Not reported
Permitee City,St,Zip: Not reported

Tank Status: In Service
Tank Internal Pro: 1
Tank External Pro: 3
Install Date: 061991
Leak Detected: 1
Material Type: Fresh/Product
Tank Material: Fiberglass Reinforced Plastic
Piping Type: Double Walled Fiberglass
Containment: DOUBLE WALL TANK
Product Gauge: Yes
Dispense Method: Suction
Fill Type: Gravity

SPILLS:
Spill Number/Closed Date: 0025287 / 2000-11-22
Facility ID: 0025287
Facility Type: ER
DER Facility ID: 290257
Site ID: 325405
DEC Region: 1
Spill Cause: Abandoned Drums
Spill Class: B3
SWIS: 3020
Spill Date: 2000-11-03
Investigator: HMCIRRIT
Referred To: Not reported
Reported to Dept: 2000-11-03

MERCER SCHOOL OF THEOLOGY (Continued) **U003534304**

CID:	Not reported
Water Affected:	Not reported
Spill Source:	Institutional, Educational, Gov., Other
Spill Notifier:	Local Agency
Cleanup Ceased:	Not reported
Cleanup Meets Std:	True
Last Inspection:	Not reported
Recommended Penalty:	False
UST Trust:	False
Remediation Phase:	0
Date Entered In Computer:	2000-11-03
Spill Record Last Update:	2009-05-26
Spiller Name:	Not reported
Spiller Company:	GEORGE MERCER SCHOOL
Spiller Address:	65 4TH STREET
Spiller Company:	001
Contact Name:	Not reported
DEC Memo:	"Prior to Sept, 2004 data translation this spill Lead_DEC Field was CIRRITO 00-098 1330 HC ON SITE, TRADEWINDS HIRED FOR REMOVAL, POOL GRADE BROMING DISKS 2 OR 3 DISKS GOT WET TRADEWINDS OVERPACKED BROMINE TABLETS FOR DISPOSAL"
Remarks:	"30 LB CONTAINER OF A BROMIDE (SALT?) (OXYDIZER) GOT WET. RP IS DRAGGING HIS FEET INARRANGING FOR DISPOSAL. REQUESTS DEC RESPONSE."

All Materials:

Site ID:	325405
Operable Unit ID:	836385
Operable Unit:	01
Material ID:	540713
Material Code:	0968A
Material Name:	bromine
Case No.:	07726956
Material FA:	Hazardous Material
Quantity:	30.00
Units:	L
Recovered:	.00
Oxygenate:	Not reported

45
East
1/4-1/2
0.451 mi.
2381 ft.

VILLAGE OF GCPD **NY LTANKS** **S102618857**
331 STEWART AVENUE **N/A**
GARDEN CITY, NY

Relative:
Higher

Actual:
91 ft.

LTANKS:

Spill Number/Closed Date:	8804794 / 1998-01-06
Facility ID:	8804794
Site ID:	59805
Spill Date:	1988-08-31
Spill Cause:	Tank Test Failure
Spill Source:	Institutional, Educational, Gov., Other
Spill Class:	B3
Cleanup Ceased:	Not reported
SWIS:	3020
Investigator:	NJACAMPO
Referred To:	Not reported
Reported to Dept:	1988-08-31

VILLAGE OF GCPD (Continued) **S102618857**

CID:	Not reported
Water Affected:	Not reported
Spill Notifier:	Tank Tester
Last Inspection:	Not reported
Recommended Penalty:	False
Meets Standard:	True
UST Involvement:	True
Remediation Phase:	0
Date Entered In Computer:	1988-09-02
Spill Record Last Update:	2015-07-31
Spiller Name:	Not reported
Spiller Company:	VILLAGE OF GARDEN CITY
Spiller Address:	331 STEWART AVENUE
Spiller County:	001
Spiller Contact:	Not reported
Spiller Phone:	Not reported
Spiller Extention:	Not reported
DEC Region:	1
DER Facility ID:	58491
DEC Memo:	"Prior to Sept, 2004 data translation this spill Lead_DEC Field was ACAMPORA WELL "
Remarks:	"2K HIGHLEAD LEAK. HIGH LEVEL LEAK TEST STOPPED. F&N TESTER."

All TTF:

Facility ID:	8804794
Spill Number:	8804794
Spill Tank Test:	1534547
Site ID:	59805
Tank Number:	Not reported
Tank Size:	0
Material:	0009
EPA UST:	Not reported
UST:	Not reported
Cause:	Not reported
Source:	Not reported
Test Method:	00
Test Method 2:	Unknown
Leak Rate:	.00
Gross Fail:	Not reported
Modified By:	Spills
Last Modified Date:	Not reported

All Materials:

Site ID:	59805
Operable Unit ID:	919918
Operable Unit:	01
Material ID:	456725
Material Code:	0009
Material Name:	gasoline
Case No.:	Not reported
Material FA:	Petroleum
Quantity:	.00
Units:	G
Recovered:	.00
Oxygenate:	Not reported

46
ESE
1/4-1/2
0.454 mi.
2398 ft.

THE HAMPSHIRE HOUSE (APTS)
111 7TH STREET
GARDEN CITY, NY

NY LTANKS **S100150366**
N/A

Relative:
Lower

Actual:
89 ft.

LTANKS:

Spill Number/Closed Date:	8906588 / 1992-08-11
Facility ID:	8906588
Site ID:	70943
Spill Date:	1989-10-04
Spill Cause:	Tank Test Failure
Spill Source:	Institutional, Educational, Gov., Other
Spill Class:	B4
Cleanup Ceased:	1992-08-11
SWIS:	3020
Investigator:	JEHAAS
Referred To:	Not reported
Reported to Dept:	1989-10-04
CID:	Not reported
Water Affected:	Not reported
Spill Notifier:	Tank Tester
Last Inspection:	Not reported
Recommended Penalty:	False
Meets Standard:	True
UST Involvement:	False
Remediation Phase:	0
Date Entered In Computer:	1989-10-06
Spill Record Last Update:	2008-10-21
Spiller Name:	MAL COOPER/AL COOPER
Spiller Company:	HAMPTON HOUSE ASSOCIATES
Spiller Address:	120 WEST PARK AVENUE
Spiller County:	001
Spiller Contact:	Not reported
Spiller Phone:	Not reported
Spiller Extention:	Not reported
DEC Region:	1
DER Facility ID:	67238
DEC Memo:	"Prior to Sept, 2004 data translation this spill Lead_DEC Field was HAAS WELL WILL REMOVE, RUTH DROPKIN BOOKEEPER NOTIFIED, NEED FOR WORK 8/2 IN TUESDAY & THURSDAY, OWNERS RUTH SECRELORY CALLED 7/31/98, NO ANSWER"
Remarks:	"5K FAILED AT -.092 GPH. F&N TESTER. 5K FAILED TANK ALONE PETROTITE TEST (NO TESTING OF SYSTEM DONE) F&N TO APPROACH HAMPTON ABOUT TEMPORARY TANK"

All TTF:

Facility ID:	8906588
Spill Number:	8906588
Spill Tank Test:	1536160
Site ID:	70943
Tank Number:	Not reported
Tank Size:	0
Material:	0001
EPA UST:	Not reported
UST:	Not reported
Cause:	Not reported
Source:	Not reported
Test Method:	00
Test Method 2:	Unknown

THE HAMPSHIRE HOUSE (APTS) (Continued) **S100150366**

Leak Rate: .00
Gross Fail: Not reported
Modified By: Spills
Last Modified Date: Not reported

All Materials:
Site ID: 70943
Operable Unit ID: 931600
Operable Unit: 01
Material ID: 447005
Material Code: 0001A
Material Name: #2 fuel oil
Case No.: Not reported
Material FA: Petroleum
Quantity: .00
Units: G
Recovered: .00
Oxygenate: Not reported

47
East
1/4-1/2
0.488 mi.
2577 ft.

Relative:
Higher

Actual:
91 ft.

GARDEN CITY SLF
351 STEWART AVE E
GARDEN CITY, NY 11530

RCRA-CESQG **1000140869**
NY LTANKS **NYD982716391**
FINDS
ECHO
NY MANIFEST
NY SPDES

RCRA-CESQG:
Date form received by agency: 01/01/2007
Facility name: GARDEN CITY VILLAGE OF GARDEN CITY HALL
Facility address: 351 STEWART AVE
GARDEN CITY, NY 11530-4529
EPA ID: NYD982716391
Mailing address: STEWART AVE
GARDEN CITY, NY 11530-4528
Contact: WILLIAM SLADE
Contact address: STEWART AVE
GARDEN CITY, NY 11530-4528
Contact country: US
Contact telephone: 914-681-6405
Contact email: Not reported
EPA Region: 02
Classification: Conditionally Exempt Small Quantity Generator
Description: Handler: generates 100 kg or less of hazardous waste per calendar month, and accumulates 1000 kg or less of hazardous waste at any time; or generates 1 kg or less of acutely hazardous waste per calendar month, and accumulates at any time: 1 kg or less of acutely hazardous waste; or 100 kg or less of any residue or contaminated soil, waste or other debris resulting from the cleanup of a spill, into or on any land or water, of acutely hazardous waste; or generates 100 kg or less of any residue or contaminated soil, waste or other debris resulting from the cleanup of a spill, into or on any land or water, of acutely hazardous waste during any calendar month, and accumulates at any time: 1 kg or less of acutely hazardous waste; or 100 kg or less of any residue or contaminated soil, waste or other debris resulting from the cleanup of a spill, into or on any land or water, of acutely hazardous waste

GARDEN CITY SLF (Continued) **1000140869**

Owner/Operator Summary:
Owner/operator name: VILLAGE OF GARDEN CITY
Owner/operator address: 351 STEWART AVE
GARDEN CITY, NY 11530
Owner/operator country: US
Owner/operator telephone: 516-742-3800
Owner/operator email: Not reported
Owner/operator fax: Not reported
Owner/operator extension: Not reported
Legal status: Municipal
Owner/Operator Type: Operator
Owner/Op start date: Not reported
Owner/Op end date: Not reported

Owner/operator name: VILLAGE OF GARDEN CITY
Owner/operator address: 351 STEWART AVE
GARDEN CITY, NY 11530
Owner/operator country: US
Owner/operator telephone: 516-742-3800
Owner/operator email: Not reported
Owner/operator fax: Not reported
Owner/operator extension: Not reported
Legal status: Municipal
Owner/Operator Type: Owner
Owner/Op start date: Not reported
Owner/Op end date: Not reported

Handler Activities Summary:
U.S. importer of hazardous waste: No
Mixed waste (haz. and radioactive): No
Recycler of hazardous waste: No
Transporter of hazardous waste: No
Treater, storer or disposer of HW: No
Underground injection activity: No
On-site burner exemption: No
Furnace exemption: No
Used oil fuel burner: No
Used oil processor: No
User oil refiner: No
Used oil fuel marketer to burner: No
Used oil Specification marketer: No
Used oil transfer facility: No
Used oil transporter: No

Historical Generators:
Date form received by agency: 01/01/2006
Site name: GARDEN CITY VILLAGE OF GARDEN CITY HALL
Classification: Conditionally Exempt Small Quantity Generator

Date form received by agency: 09/01/1998
Site name: GARDEN CITY VILLAGE OF GARDEN CITY HALL
Classification: Small Quantity Generator

. Waste code: D000
. Waste name: Not Defined

GARDEN CITY SLF (Continued) **1000140869**

. Waste code: D008
. Waste name: LEAD

. Waste code: D009
. Waste name: MERCURY

. Waste code: X001
. Waste name: WASTE OILS

Date form received by agency: 04/27/1995
Site name: GARDEN CITY VILLAGE OF GARDEN CITY HALL
Classification: Unverified

. Waste code: NONE
. Waste name: None

Violation Status: No violations found

LTANKS:
Spill Number/Closed Date: 8703534 / 1987-08-27
Facility ID: 8703534
Site ID: 96676
Spill Date: 1987-07-30
Spill Cause: Tank Test Failure
Spill Source: Commercial/Industrial
Spill Class: Not reported
Cleanup Ceased: 1987-08-27
SWIS: 3020
Investigator: CXONEILL
Referred To: Not reported
Reported to Dept: 1987-07-30
CID: Not reported
Water Affected: Not reported
Spill Notifier: Tank Tester
Last Inspection: Not reported
Recommended Penalty: False
Meets Standard: True
UST Involvement: False
Remediation Phase: 0
Date Entered In Computer: 1987-07-31
Spill Record Last Update: 2006-10-24
Spiller Name: Not reported
Spiller Company: VILLAGE OF GARDEN CITY
Spiller Address: 351 STEWART AVENUE
Spiller County: 001
Spiller Contact: Not reported
Spiller Phone: Not reported
Spiller Extention: Not reported
DEC Region: 1
DER Facility ID: 86207
DEC Memo: "Prior to Sept, 2004 data translation this spill Lead_DEC Field was ONEILL FD / / : 8/27/87 F&N REMOVED TANK-BOTTOM GOOD ENDS PITTED,NO OBVIOUS HOLES. EXCAVATION -VERY FAINT ODOR IN SPOTS. FILE HAS BEEN DESTROYED ACCORDING TO STATE ARCHIVE AND RECORD ADMINISTRATOR RETENTION/DISPOSAL PROCEDURES"
Remarks: "8K FAILED AT -.787"

All TTF:

GARDEN CITY SLF (Continued) **1000140869**

Facility ID:	8703534
Spill Number:	8703534
Spill Tank Test:	1531239
Site ID:	96676
Tank Number:	Not reported
Tank Size:	0
Material:	0001
EPA UST:	Not reported
UST:	Not reported
Cause:	Not reported
Source:	Not reported
Test Method:	00
Test Method 2:	Unknown
Leak Rate:	.00
Gross Fail:	Not reported
Modified By:	Spills
Last Modified Date:	Not reported

All Materials:

Site ID:	96676
Operable Unit ID:	910168
Operable Unit:	01
Material ID:	469765
Material Code:	0001A
Material Name:	#2 fuel oil
Case No.:	Not reported
Material FA:	Petroleum
Quantity:	.00
Units:	G
Recovered:	.00
Oxygenate:	Not reported

FINDS:

Registry ID: 110004425300

Environmental Interest/Information System
AIR EMISSIONS CLASSIFICATION UNKNOWN

RCRAInfo is a national information system that supports the Resource Conservation and Recovery Act (RCRA) program through the tracking of events and activities related to facilities that generate, transport, and treat, store, or dispose of hazardous waste. RCRAInfo allows RCRA program staff to track the notification, permit, compliance, and corrective action activities required under RCRA.

US National Pollutant Discharge Elimination System (NPDES) module of the Compliance Information System (ICIS) tracks surface water permits issued under the Clean Water Act. Under NPDES, all facilities that discharge pollutants from any point source into waters of the United States are required to obtain a permit. The permit will likely contain limits on what can be discharged, impose monitoring and reporting requirements, and include other provisions to ensure that the discharge does not adversely affect water quality.

GARDEN CITY SLF (Continued) **1000140869**

Click this hyperlink while viewing on your computer to access additional FINDS: detail in the EDR Site Report.

ECHO:

Envid:	1000140869
Registry ID:	110004425300
DFR URL:	http://echo.epa.gov/detailed-facility-report?fid=110004425300

NY MANIFEST:

Country:	USA
EPA ID:	NYD982716391
Facility Status:	Not reported
Location Address 1:	351 STEWART AVE
Code:	BP
Location Address 2:	Not reported
Total Tanks:	Not reported
Location City:	GARDEN CITY
Location State:	NY
Location Zip:	11530
Location Zip 4:	Not reported

NY MANIFEST:

EPAID:	NYD982716391
Mailing Name:	GARDEN CITY VILLAGE HALL
Mailing Contact:	JOHN M
Mailing Address 1:	351 STEWART AVE
Mailing Address 2:	Not reported
Mailing City:	GARDEN CITY
Mailing State:	NY
Mailing Zip:	11530
Mailing Zip 4:	Not reported
Mailing Country:	USA
Mailing Phone:	0000000000

NY MANIFEST:

Document ID:	PAH0010001
Manifest Status:	Not reported
seq:	01
Year:	2003
Trans1 State ID:	PAAH0549
Trans2 State ID:	Not reported
Generator Ship Date:	05/23/2003
Trans1 Recv Date:	05/23/2003
Trans2 Recv Date:	Not reported
TSD Site Recv Date:	05/23/2003
Part A Recv Date:	Not reported
Part B Recv Date:	Not reported
Generator EPA ID:	NYD982716391
Trans1 EPA ID:	PAD010154045
Trans2 EPA ID:	Not reported
TSDF ID 1:	PAD010154045
TSDF ID 2:	Not reported
Manifest Tracking Number:	Not reported
Import Indicator:	Not reported
Export Indicator:	Not reported

GARDEN CITY SLF (Continued) **1000140869**

Discr Quantity Indicator:	Not reported
Discr Type Indicator:	Not reported
Discr Residue Indicator:	Not reported
Discr Partial Reject Indicator:	Not reported
Discr Full Reject Indicator:	Not reported
Manifest Ref Number:	Not reported
Alt Facility RCRA ID:	Not reported
Alt Facility Sign Date:	Not reported
MGMT Method Type Code:	Not reported
Waste Code:	D008 - LEAD 5.0 MG/L TCLP
Waste Code:	Not reported
Waste Code:	Not reported
Waste Code:	Not reported
Waste Code:	Not reported
Waste Code:	Not reported
Quantity:	00010
Units:	Y - Cubic yards* (.85 tons)
Number of Containers:	001
Container Type:	CM - Metal boxes, cases, roll-offs
Handling Method:	B Incineration, heat recovery, burning.
Specific Gravity:	01.00

Click this hyperlink while viewing on your computer to access
-1 additional NY MANIFEST: record(s) in the EDR Site Report.

SPDES:

Permit Number:	NYR20A070
State-Region:	1
Expiration Date:	Not reported
Current Major Minor Status:	Not reported
Primary Facility SIC Code:	Not reported
State Water Body Name:	Not reported
Limit Set Status Flag:	Not reported
Total Actual Average Flow(MGD):	Not reported
Total App Design Flow(MGD):	Not reported
UDF1:	Not reported
Lat/Long:	Not reported
DMR Cognizant Official:	Not reported
UDF2:	Not reported
UDF3:	Not reported
FIPS County Code:	Not reported
Non-Gov Permit Affiliation Type Desc:	Not reported
Non-Gov Permit Org Formal Name:	Not reported
Non-Gov Permit Street Address:	Not reported
Non-Gov Permit Supplemental Location:	Not reported
Non-Gov Permit City:	Not reported
Non-Gov Permit State Code:	Not reported
Non-Gov Permit Zip Code:	Not reported
Non-Gov Facility Affiliation Type Desc:	Not reported
Non-Gov Facility Org Formal Name:	Not reported
Non-Gov Facility Street Address:	Not reported
Non-Gov Facility Supplemental Location:	Not reported
Non-Gov Facility City:	Not reported
Non-Gov Facility State Code:	Not reported

GARDEN CITY SLF (Continued) **1000140869**

Non-Gov Facility Zip Code: Not reported
State Water Body: Not reported

48
ENE
1/4-1/2
0.498 mi.
2631 ft.

SENIOR RECREATIONAL CTR
6 GOLF CLUB LANE
GARDEN CITY, NY

NY LTANKS **S100149507**
N/A

Relative:
Lower

Actual:
84 ft.

LTANKS:

Spill Number/Closed Date:	8710919 / 1988-04-20
Facility ID:	8710919
Site ID:	64120
Spill Date:	1988-03-30
Spill Cause:	Tank Test Failure
Spill Source:	Commercial/Industrial
Spill Class:	Not reported
Cleanup Ceased:	1988-04-20
SWIS:	3020
Investigator:	KDGOERTZ
Referred To:	Not reported
Reported to Dept:	1988-03-30
CID:	Not reported
Water Affected:	Not reported
Spill Notifier:	Tank Tester
Last Inspection:	Not reported
Recommended Penalty:	False
Meets Standard:	True
UST Involvement:	False
Remediation Phase:	0
Date Entered In Computer:	1988-04-01
Spill Record Last Update:	2006-06-29
Spiller Name:	Not reported
Spiller Company:	SENIOR RECREATIONAL CTR
Spiller Address:	6 GOLF CLUB LANE
Spiller County:	001
Spiller Contact:	Not reported
Spiller Phone:	Not reported
Spiller Extention:	Not reported
DEC Region:	1
DER Facility ID:	61839
DEC Memo:	"Prior to Sept, 2004 data translation this spill Lead_DEC Field was GOERTZ FD 04/20/88: AFTER THE VILLAGE OF GARDEN CITY REPLACED VENT LINE, F&N RETESTED SYSTEM & PASSED. DEC NOT PRESENT DURING RETEST. FILE HAS BEEN DESTROYED ACCORDING TO STATE ARCHIVE AND RECORD ADMINISTRATOR RETENTION/DISPOSAL PROCEDURES"
Remarks:	"2K GROSS LEAK COULDN'T HOLD PRODUCT IN STANDPIPE. F&N TESTER."

All TTF:

Facility ID:	8710919
Spill Number:	8710919
Spill Tank Test:	1533530
Site ID:	64120
Tank Number:	Not reported
Tank Size:	0
Material:	0001
EPA UST:	Not reported
UST:	Not reported
Cause:	Not reported

SENIOR RECREATIONAL CTR (Continued) **S100149507**

Source:	Not reported
Test Method:	00
Test Method 2:	Unknown
Leak Rate:	.00
Gross Fail:	Not reported
Modified By:	Spills
Last Modified Date:	Not reported

All Materials:

Site ID:	64120
Operable Unit ID:	915687
Operable Unit:	01
Material ID:	462667
Material Code:	0001A
Material Name:	#2 fuel oil
Case No.:	Not reported
Material FA:	Petroleum
Quantity:	.00
Units:	G
Recovered:	.00
Oxygenate:	Not reported

K49 **JOESEPH STRUHL COMPANY** **NY SHWS** **S113917029**
NW **195 ATLANTIC AVENUE** **N/A**
1/2-1 **GARDEN CITY PARK, NY 11040**
0.664 mi.
3506 ft. **Site 1 of 2 in cluster K**

Relative:
Lower

Actual:
90 ft.

SHWS:

Program:	HW
Site Code:	57582
Classification:	N
Region:	1
Acres:	Not reported
HW Code:	130073D
Record Add:	11/18/1999
Record Upd:	06/14/2013
Updated By:	RSALYGAD
Site Description:	Not reported
Env Problem:	Not reported
Health Problem:	Not reported
Dump:	Not reported
Structure:	Not reported
Lagoon:	Not reported
Landfill:	Not reported
Pond:	Not reported
Disp Start:	Not reported
Disp Term:	Not reported
Lat/Long:	Not reported
Dell:	Not reported
Record Add:	Not reported
Record Upd:	Not reported
Updated By:	Not reported
Own Op:	Not reported
Sub Type:	Not reported
Owner Name:	Not reported

JOESEPH STRUHL COMPANY (Continued) **S113917029**

Owner Company:	Not reported
Owner Address:	Not reported
Owner Addr2:	Not reported
Owner City,St,Zip:	Not reported
Owner Country:	Not reported
HW Code:	Not reported
Waste Type:	Not reported
Waste Quantity:	Not reported
Waste Code:	Not reported
Crossref ID:	Not reported
Cross Ref Type Code:	Not reported
Cross Ref Type:	Not reported
Record Added Date:	Not reported
Record Updated:	Not reported
Updated By:	Not reported

K50 **SPRAGUE GOODMAN ELECTRONICS** **NY SHWS** **1000146304**
NW **134 FULTON AVE** **RCRA NonGen / NLR** **NYD064720121**
1/2-1 **NEW HYDE PARK, NY 11040** **FINDS**
0.688 mi. **ECHO**
3633 ft. **Site 2 of 2 in cluster K** **NY MANIFEST**

Relative:
Lower

Actual:
89 ft.

SHWS:

Program:	HW
Site Code:	338740
Classification:	N
Region:	1
Acres:	Not reported
HW Code:	130073A
Record Add:	11/18/1999
Record Upd:	08/22/2005
Updated By:	EMZUK
Site Description:	Description Not Available
Env Problem:	Not reported
Health Problem:	Not reported
Dump:	Not reported
Structure:	Not reported
Lagoon:	Not reported
Landfill:	Not reported
Pond:	Not reported
Disp Start:	Not reported
Disp Term:	Not reported
Lat/Long:	Not reported
Dell:	Not reported
Record Add:	Not reported
Record Upd:	Not reported
Updated By:	Not reported
Own Op:	Not reported
Sub Type:	Not reported
Owner Name:	Not reported
Owner Company:	Not reported
Owner Address:	Not reported
Owner Addr2:	Not reported
Owner City,St,Zip:	Not reported
Owner Country:	Not reported
HW Code:	Not reported
Waste Type:	Not reported
Waste Quantity:	Not reported

SPRAGUE GOODMAN ELECTRONICS (Continued) **1000146304**

Waste Code: Not reported
Crossref ID: Not reported
Cross Ref Type Code: Not reported
Cross Ref Type: Not reported
Record Added Date: Not reported
Record Updated: Not reported
Updated By: Not reported

RCRA NonGen / NLR:
Date form received by agency: 01/01/2007
Facility name: SPRAGUE GOODMAN ELECTRONICS
Facility address: 134 FULTON AVE
NEW HYDE PARK, NY 11040
EPA ID: NYD064720121
Mailing address: FULTON AVE
NEW HYDE PARK, NY 11040
Contact: Not reported
Contact address: FULTON AVE
NEW HYDE PARK, NY 11040
Contact country: US
Contact telephone: Not reported
Contact email: Not reported
EPA Region: 02
Land type: Facility is not located on Indian land. Additional information is not known.
Classification: Non-Generator
Description: Handler: Non-Generators do not presently generate hazardous waste

Owner/Operator Summary:
Owner/operator name: J C G ENTERPRISES
Owner/operator address: 80 CEDAR DR
GREAT NECK, NY 11021
Owner/operator country: US
Owner/operator telephone: 516-466-9620
Owner/operator email: Not reported
Owner/operator fax: Not reported
Owner/operator extension: Not reported
Legal status: Private
Owner/Operator Type: Owner
Owner/Op start date: Not reported
Owner/Op end date: Not reported

Owner/operator name: SPRAGUE-GOODMAN ELECTRONICS,INC.
Owner/operator address: 134 FULTON AVE.
OPERCITY, NY 99999
Owner/operator country: US
Owner/operator telephone: 516-746-1385
Owner/operator email: Not reported
Owner/operator fax: Not reported
Owner/operator extension: Not reported
Legal status: Private
Owner/Operator Type: Operator
Owner/Op start date: Not reported
Owner/Op end date: Not reported

Handler Activities Summary:
U.S. importer of hazardous waste: No

SPRAGUE GOODMAN ELECTRONICS (Continued) **1000146304**

Mixed waste (haz. and radioactive): No
Recycler of hazardous waste: No
Transporter of hazardous waste: No
Treater, storer or disposer of HW: No
Underground injection activity: No
On-site burner exemption: No
Furnace exemption: No
Used oil fuel burner: No
Used oil processor: No
User oil refiner: No
Used oil fuel marketer to burner: No
Used oil Specification marketer: No
Used oil transfer facility: No
Used oil transporter: No

Historical Generators:

Date form received by agency: 01/01/2006
Site name: SPRAGUE GOODMAN ELECTRONICS
Classification: Not a generator, verified

Date form received by agency: 03/28/1995
Site name: SPRAGUE GOODMAN ELECTRONICS
Classification: Conditionally Exempt Small Quantity Generator

. Waste code: NONE
. Waste name: None

Date form received by agency: 11/19/1980
Site name: SPRAGUE GOODMAN ELECTRONICS
Classification: Not a generator, verified

. Waste code: F001
. Waste name: THE FOLLOWING SPENT HALOGENATED SOLVENTS USED IN DEGREASING: TETRACHLOROETHYLENE, TRICHLORETHYLENE, METHYLENE CHLORIDE, 1,1,1-TRICHLOROETHANE, CARBON TETRACHLORIDE AND CHLORINATED FLUOROCARBONS; ALL SPENT SOLVENT MIXTURES/BLENDS USED IN DEGREASING CONTAINING, BEFORE USE, A TOTAL OF TEN PERCENT OR MORE (BY VOLUME) OF ONE OR MORE OF THE ABOVE HALOGENATED SOLVENTS OR THOSE SOLVENTS LISTED IN F002, F004, AND F005; AND STILL BOTTOMS FROM THE RECOVERY OF THESE SPENT SOLVENTS AND SPENT SOLVENT MIXTURES.

Date form received by agency: 06/26/1980
Site name: SPRAGUE GOODMAN ELECTRONICS
Classification: Large Quantity Generator

. Waste code: F001
. Waste name: THE FOLLOWING SPENT HALOGENATED SOLVENTS USED IN DEGREASING: TETRACHLOROETHYLENE, TRICHLORETHYLENE, METHYLENE CHLORIDE, 1,1,1-TRICHLOROETHANE, CARBON TETRACHLORIDE AND CHLORINATED FLUOROCARBONS; ALL SPENT SOLVENT MIXTURES/BLENDS USED IN DEGREASING CONTAINING, BEFORE USE, A TOTAL OF TEN PERCENT OR MORE (BY VOLUME) OF ONE OR MORE OF THE ABOVE HALOGENATED SOLVENTS OR THOSE SOLVENTS LISTED IN F002, F004, AND F005; AND STILL BOTTOMS FROM THE RECOVERY OF THESE SPENT SOLVENTS AND SPENT SOLVENT MIXTURES.

Violation Status: No violations found

SPRAGUE GOODMAN ELECTRONICS (Continued) **1000146304**

Evaluation Action Summary:
Evaluation date: 11/21/1986
Evaluation: COMPLIANCE EVALUATION INSPECTION ON-SITE
Area of violation: Not reported
Date achieved compliance: Not reported
Evaluation lead agency: State

FINDS:

Registry ID: 110004363787

Environmental Interest/Information System
RCRAInfo is a national information system that supports the Resource Conservation and Recovery Act (RCRA) program through the tracking of events and activities related to facilities that generate, transport, and treat, store, or dispose of hazardous waste. RCRAInfo allows RCRA program staff to track the notification, permit, compliance, and corrective action activities required under RCRA.

Click this hyperlink while viewing on your computer to access additional FINDS: detail in the EDR Site Report.

ECHO:
Envid: 1000146304
Registry ID: 110004363787
DFR URL: http://echo.epa.gov/detailed-facility-report?fid=110004363787

NY MANIFEST:
Country: USA
EPA ID: NYD064720121
Facility Status: Not reported
Location Address 1: 134 FULTON AVENUE
Code: BP
Location Address 2: Not reported
Total Tanks: Not reported
Location City: NEW HYDE PARK
Location State: NY
Location Zip: 11040
Location Zip 4: Not reported

NY MANIFEST:
EPAID: NYD064720121
Mailing Name: SPRAGUE GOODMAN ELECTRONICS INC
Mailing Contact: FRIEDHARVEYVICE-PRES.
Mailing Address 1: 134 FULTON AVENUE
Mailing Address 2: Not reported
Mailing City: NEW HYDE PARK
Mailing State: NY
Mailing Zip: 11040
Mailing Zip 4: Not reported
Mailing Country: USA
Mailing Phone: 5167461385

NY MANIFEST:
Document ID: NYB6814494

SPRAGUE GOODMAN ELECTRONICS (Continued) **1000146304**

Manifest Status:	C
seq:	Not reported
Year:	1995
Trans1 State ID:	HM3506
Trans2 State ID:	Not reported
Generator Ship Date:	01/05/1995
Trans1 Recv Date:	01/05/1995
Trans2 Recv Date:	/ /
TSD Site Recv Date:	01/05/1995
Part A Recv Date:	01/20/1995
Part B Recv Date:	01/18/1995
Generator EPA ID:	NYD064720121
Trans1 EPA ID:	NYD082785429
Trans2 EPA ID:	Not reported
TSDF ID 1:	NYD082785429
TSDF ID 2:	Not reported
Manifest Tracking Number:	Not reported
Import Indicator:	Not reported
Export Indicator:	Not reported
Discr Quantity Indicator:	Not reported
Discr Type Indicator:	Not reported
Discr Residue Indicator:	Not reported
Discr Partial Reject Indicator:	Not reported
Discr Full Reject Indicator:	Not reported
Manifest Ref Number:	Not reported
Alt Facility RCRA ID:	Not reported
Alt Facility Sign Date:	Not reported
MGMT Method Type Code:	Not reported
Waste Code:	D002 - NON-LISTED CORROSIVE WASTES
Waste Code:	Not reported
Waste Code:	Not reported
Waste Code:	Not reported
Waste Code:	Not reported
Waste Code:	Not reported
Quantity:	00020
Units:	G - Gallons (liquids only)* (8.3 pounds)
Number of Containers:	004
Container Type:	DF - Fiberboard or plastic drums (glass)
Handling Method:	T Chemical, physical, or biological treatment.
Specific Gravity:	104
Waste Code:	F001 - UNKNOWN
Waste Code:	Not reported
Waste Code:	Not reported
Waste Code:	Not reported
Waste Code:	Not reported
Quantity:	00002
Units:	G - Gallons (liquids only)* (8.3 pounds)
Number of Containers:	002
Container Type:	DF - Fiberboard or plastic drums (glass)
Handling Method:	R Material recovery of more than 75 percent of the total material.
Specific Gravity:	121

Click this hyperlink while viewing on your computer to access
-1 additional NY MANIFEST: record(s) in the EDR Site Report.

L51 **PRECISION FABRICATORS INC** **NY SHWS** **1000171928**
NNW **200 BROADWAY** **NY LTANKS** **NYD068047513**
1/2-1 **NEW HYDE PARK, NY 11040** **RCRA NonGen / NLR**
0.721 mi. **FINDS**
3805 ft. **Site 1 of 2 in cluster L** **ECHO**
NY MANIFEST

Relative:
Lower

Actual:
87 ft.

SHWS:

Program:	HW
Site Code:	55797
Classification:	N
Region:	1
Acres:	Not reported
HW Code:	130073B
Record Add:	11/18/1999
Record Upd:	08/22/2005
Updated By:	EMZUK
Site Description:	Description Not Available
Env Problem:	Not reported
Health Problem:	Not reported
Dump:	Not reported
Structure:	Not reported
Lagoon:	Not reported
Landfill:	Not reported
Pond:	Not reported
Disp Start:	Not reported
Disp Term:	Not reported
Lat/Long:	Not reported
Dell:	Not reported
Record Add:	Not reported
Record Upd:	Not reported
Updated By:	Not reported
Own Op:	On-Site Operator
Sub Type:	NNN
Owner Name:	Not reported
Owner Company:	UNKNOWN
Owner Address:	1 JERICHO TURNPIKE
Owner Addr2:	Not reported
Owner City,St,Zip:	NEW HYDE PARK, NY 11040
Owner Country:	United States of America
HW Code:	Not reported
Waste Type:	Not reported
Waste Quantity:	Not reported
Waste Code:	Not reported
Crossref ID:	Not reported
Cross Ref Type Code:	Not reported
Cross Ref Type:	Not reported
Record Added Date:	Not reported
Record Updated:	Not reported
Updated By:	Not reported

LTANKS:

Spill Number/Closed Date:	9406755 / 1998-01-30
Facility ID:	9406755
Site ID:	217447
Spill Date:	1994-08-18
Spill Cause:	Tank Test Failure
Spill Source:	Commercial/Industrial
Spill Class:	B3

PRECISION FABRICATORS INC (Continued) **1000171928**

Cleanup Ceased:	Not reported
SWIS:	3000
Investigator:	T/T/F
Referred To:	Not reported
Reported to Dept:	1994-08-18
CID:	Not reported
Water Affected:	Not reported
Spill Notifier:	Tank Tester
Last Inspection:	Not reported
Recommended Penalty:	False
Meets Standard:	True
UST Involvement:	False
Remediation Phase:	0
Date Entered In Computer:	1994-08-19
Spill Record Last Update:	1998-02-02
Spiller Name:	MR LAURIA
Spiller Company:	PRECISION FABRICATORS
Spiller Address:	200 BROADWAY
Spiller County:	001
Spiller Contact:	Not reported
Spiller Phone:	Not reported
Spiller Extention:	Not reported
DEC Region:	1
DER Facility ID:	180025
DEC Memo:	""
Remarks:	"5K FAILED -.223, TYREE TESTER,"

All TTF:

Facility ID:	9406755
Spill Number:	9406755
Spill Tank Test:	1543060
Site ID:	217447
Tank Number:	Not reported
Tank Size:	0
Material:	0001
EPA UST:	Not reported
UST:	Not reported
Cause:	Not reported
Source:	Not reported
Test Method:	00
Test Method 2:	Unknown
Leak Rate:	.00
Gross Fail:	Not reported
Modified By:	Spills
Last Modified Date:	Not reported

All Materials:

Site ID:	217447
Operable Unit ID:	1004169
Operable Unit:	01
Material ID:	379785
Material Code:	0001A
Material Name:	#2 fuel oil
Case No.:	Not reported
Material FA:	Petroleum
Quantity:	.00
Units:	G

PRECISION FABRICATORS INC (Continued) **1000171928**

Recovered: .00
Oxygenate: Not reported

RCRA NonGen / NLR:
Date form received by agency: 01/01/2007
Facility name: PRECISION FABRICATORS INC
Facility address: 200 BROADWAY
NEW HYDE PARK, NY 11040-5329
EPA ID: NYD068047513
Mailing address: BROADWAY
NEW HYDE PARK, NY 11040
Contact: Not reported
Contact address: BROADWAY
NEW HYDE PARK, NY 11040
Contact country: US
Contact telephone: Not reported
Contact email: Not reported
EPA Region: 02
Land type: Facility is not located on Indian land. Additional information is not known.
Classification: Non-Generator
Description: Handler: Non-Generators do not presently generate hazardous waste

Owner/Operator Summary:
Owner/operator name: SUPRADUR CORP
Owner/operator address: NOT REQUIRED
NOT REQUIRED, WY 99999
Owner/operator country: US
Owner/operator telephone: 212-555-1212
Owner/operator email: Not reported
Owner/operator fax: Not reported
Owner/operator extension: Not reported
Legal status: Private
Owner/Operator Type: Owner
Owner/Op start date: Not reported
Owner/Op end date: Not reported

Owner/operator name: SUPRADUR CORP
Owner/operator address: NOT REQUIRED
NOT REQUIRED, WY 99999
Owner/operator country: US
Owner/operator telephone: 212-555-1212
Owner/operator email: Not reported
Owner/operator fax: Not reported
Owner/operator extension: Not reported
Legal status: Private
Owner/Operator Type: Operator
Owner/Op start date: Not reported
Owner/Op end date: Not reported

Handler Activities Summary:
U.S. importer of hazardous waste: No
Mixed waste (haz. and radioactive): No
Recycler of hazardous waste: No
Transporter of hazardous waste: No
Treater, storer or disposer of HW: No

PRECISION FABRICATORS INC (Continued) **1000171928**

Underground injection activity: No
On-site burner exemption: No
Furnace exemption: No
Used oil fuel burner: No
Used oil processor: No
User oil refiner: No
Used oil fuel marketer to burner: No
Used oil Specification marketer: No
Used oil transfer facility: No
Used oil transporter: No

Historical Generators:
Date form received by agency: 01/01/2006
Site name: PRECISION FABRICATORS INC
Classification: Not a generator, verified

Date form received by agency: 07/08/1999
Site name: PRECISION FABRICATORS INC
Classification: Not a generator, verified

Date form received by agency: 07/17/1980
Site name: PRECISION FABRICATORS INC
Classification: Large Quantity Generator

. Waste code: F001
. Waste name: THE FOLLOWING SPENT HALOGENATED SOLVENTS USED IN DEGREASING: TETRACHLOROETHYLENE, TRICHLORETHYLENE, METHYLENE CHLORIDE, 1,1,1-TRICHLOROETHANE, CARBON TETRACHLORIDE AND CHLORINATED FLUOROCARBONS; ALL SPENT SOLVENT MIXTURES/BLENDS USED IN DEGREASING CONTAINING, BEFORE USE, A TOTAL OF TEN PERCENT OR MORE (BY VOLUME) OF ONE OR MORE OF THE ABOVE HALOGENATED SOLVENTS OR THOSE SOLVENTS LISTED IN F002, F004, AND F005; AND STILL BOTTOMS FROM THE RECOVERY OF THESE SPENT SOLVENTS AND SPENT SOLVENT MIXTURES.

. Waste code: F017
. Waste name: Not Defined

. Waste code: U002
. Waste name: 2-PROPANONE (I) (OR) ACETONE (I)

. Waste code: U154
. Waste name: METHANOL (I) (OR) METHYL ALCOHOL (I)

. Waste code: U159
. Waste name: 2-BUTANONE (I,T) (OR) METHYL ETHYL KETONE (MEK) (I,T)

. Waste code: U220
. Waste name: BENZENE, METHYL- (OR) TOLUENE

. Waste code: U228
. Waste name: ETHENE, TRICHLORO- (OR) TRICHLOROETHYLENE

Facility Has Received Notices of Violations:
Regulation violated: Not reported
Area of violation: Generators - General
Date violation determined: 12/15/1989

PRECISION FABRICATORS INC (Continued) **1000171928**

Date achieved compliance: 03/27/1990
Violation lead agency: State
Enforcement action: WRITTEN INFORMAL
Enforcement action date: 02/23/1990
Enf. disposition status: Not reported
Enf. disp. status date: Not reported
Enforcement lead agency: State
Proposed penalty amount: Not reported
Final penalty amount: Not reported
Paid penalty amount: Not reported

Evaluation Action Summary:
Evaluation date: 12/15/1989
Evaluation: COMPLIANCE EVALUATION INSPECTION ON-SITE
Area of violation: Generators - General
Date achieved compliance: 03/27/1990
Evaluation lead agency: State

Evaluation date: 09/19/1986
Evaluation: COMPLIANCE EVALUATION INSPECTION ON-SITE
Area of violation: Not reported
Date achieved compliance: Not reported
Evaluation lead agency: State

FINDS:

Registry ID: 110004365954

Environmental Interest/Information System

RCRAInfo is a national information system that supports the Resource Conservation and Recovery Act (RCRA) program through the tracking of events and activities related to facilities that generate, transport, and treat, store, or dispose of hazardous waste. RCRAInfo allows RCRA program staff to track the notification, permit, compliance, and corrective action activities required under RCRA.

FIS (New York - Facility Information System) is New York's Department of Environmental Conservation (DEC) information system for tracking environmental facility information found across the State.

Click this hyperlink while viewing on your computer to access additional FINDS: detail in the EDR Site Report.

ECHO:
Envid: 1000171928
Registry ID: 110004365954
DFR URL: http://echo.epa.gov/detailed-facility-report?fid=110004365954

NY MANIFEST:
Country: USA
EPA ID: NYD068047513
Facility Status: Not reported
Location Address 1: 200 BROADWAY
Code: BP
Location Address 2: Not reported

PRECISION FABRICATORS INC (Continued) **1000171928**

Total Tanks:	Not reported
Location City:	NEW HYDE PARK
Location State:	NY
Location Zip:	11040
Location Zip 4:	Not reported

NY MANIFEST:

EPAID:	NYD068047513
Mailing Name:	PRECISION FABRICATORS INC
Mailing Contact:	MICOVSKY RICHARD A MFG MG
Mailing Address 1:	200 BROADWAY
Mailing Address 2:	Not reported
Mailing City:	GARDEN CITY PARK
Mailing State:	NY
Mailing Zip:	11040
Mailing Zip 4:	Not reported
Mailing Country:	USA
Mailing Phone:	5167411100

NY MANIFEST:

Document ID:	NYB6726087
Manifest Status:	K
seq:	Not reported
Year:	1995
Trans1 State ID:	31142MA
Trans2 State ID:	Not reported
Generator Ship Date:	02/10/1995
Trans1 Recv Date:	02/10/1995
Trans2 Recv Date:	02/23/1995
TSD Site Recv Date:	02/28/1995
Part A Recv Date:	02/17/1995
Part B Recv Date:	03/17/1995
Generator EPA ID:	NYD068047513
Trans1 EPA ID:	CTD982191942
Trans2 EPA ID:	OHD982061350
TSDF ID 1:	OHD980700942
TSDF ID 2:	Not reported
Manifest Tracking Number:	Not reported
Import Indicator:	Not reported
Export Indicator:	Not reported
Discr Quantity Indicator:	Not reported
Discr Type Indicator:	Not reported
Discr Residue Indicator:	Not reported
Discr Partial Reject Indicator:	Not reported
Discr Full Reject Indicator:	Not reported
Manifest Ref Number:	Not reported
Alt Facility RCRA ID:	Not reported
Alt Facility Sign Date:	Not reported
MGMT Method Type Code:	Not reported
Waste Code:	D001 - NON-LISTED IGNITABLE WASTES
Waste Code:	Not reported
Waste Code:	Not reported
Waste Code:	Not reported
Waste Code:	Not reported
Waste Code:	Not reported
Quantity:	00050
Units:	P - Pounds

PRECISION FABRICATORS INC (Continued) **1000171928**

Number of Containers: 001
Container Type: CW - Wooden boxes
Handling Method: B Incineration, heat recovery, burning.
Specific Gravity: 100

Click this hyperlink while viewing on your computer to access
-1 additional NY MANIFEST: record(s) in the EDR Site Report.

L52 **TOWN SHEET METAL WORKS** **NY SHWS** **S105586277**
NNW **246 BROADWAY AVENUE** **N/A**
1/2-1 **GARDEN CITY PARK, NY 11040**
0.724 mi.
3824 ft. **Site 2 of 2 in cluster L**

Relative:
Lower

Actual:
89 ft.

SHWS:
Program: HW
Site Code: 58432
Classification: Does not present a significant threat to the public health or the environment - action may be deferred.
Region: 1
Acres: Not reported
HW Code: 130073E
Record Add: 11/18/1999
Record Upd: 06/06/2007
Updated By: JBSWARTO
Site Description: This property consists of a one-story, 11,200 square foot masonry building which houses an active heating, ventilation and air conditioning contractor (Conair) in the front (northern) portion and a snack food distributor (Bonaire) in the rear (southern) portion. The rear portion of the building was occupied by Town Sheet Metal Works, Inc. from 1975 until September 1985. Operations at the site reportedly involved fabrication of sheet metal, particularly duct work. A 1986 NCDH report identified regional groundwater contamination in the Garden City Park Industrial Area (GCPIA). The plume consisted of volatile organic compounds (VOCs), predominantly chlorinated solvents, including tetrachloroethene (PCE), trichloroethene (TCE), 1,2-dichloroethene (1,2-DCE) and 1,1,1-trichloroethane (TCA). A follow-up investigation by NCDH and the Nassau County Department of Public Works (NCDPW) in 1993 confirmed elevated VOCs, in particular PCE, in groundwater within the GCPIA. In 1994, an area-wide Preliminary Site Assessment (PSA) was performed in the GCPIA, to identify potential sources of the VOC contamination. The results of sampling conducted during that investigation led the NYSDEC to conduct PSAs in 1995 at four facilities that had been identified as potential sources. Samples collected from locations upgradient of the Town Sheet Metal facility contained PCE, TCE, and TCA concentrations ranging from below detection limits (BDL) to 8.2, 1.2 and 3.6 micrograms per liter (ug/l) respectively. No upgradient samples contained 1,2-DCE. Downgradient samples for PCE, TCE and 1,2-DCE ranged from BDL to 9.6, 1.8 and 2.4 ug/l, but TCA ranged from 4.7 to 59 ug/l. The similar upgradient and downgradient PCE, TCE and 1,2-DCE results implied that there was an upgradient source for these compounds. The distribution of TCA, however, suggested that there was a source in the vicinity of the Town Sheet Metal Site. In the 1999 focused PSA, which was conducted in response to the 1995 PSA, TCA was detected in two on-site sediment samples and was again found at higher levels in

TOWN SHEET METAL WORKS (Continued) **S105586277**

	downgradient versus upgradient groundwater. The degree of threat posed by this contamination source was judged not to be significant.
Env Problem:	Both sediment and groundwater data indicate that 1,1,1-trichloroethane was disposed at this facility in the past. However, the levels are relatively low and do not present a significant threat.
Health Problem:	There is some evidence that volatile organic compounds (VOCs) were discharged into on-site drains. Only very low concentrations of contamination remain and they do not present a threat to public health. Groundwater at the site has been contaminated with VOCs at concentrations slightly above groundwater standards. A large VOC contaminant plume from the nearby 150 Fulton Avenue site and other sources is present downgradient from this site. Public water supply wells in the area of this larger regional contaminant plume are monitored for VOCs and treated if necessary.
Dump:	False
Structure:	True
Lagoon:	False
Landfill:	False
Pond:	False
Disp Start:	1975
Disp Term:	1985
Lat/Long:	40:44:15. / 73:39:15.
Dell:	False
Record Add:	2004-07-14 10:13:00
Record Upd:	2004-07-14 10:13:00
Updated By:	AJSYLVES
Own Op:	Disp. Owner
Sub Type:	E
Owner Name:	Not reported
Owner Company:	GORDON BROADWAY CORPORATION
Owner Address:	Not reported
Owner Addr2:	Not reported
Owner City,St,Zip:	ZZ
Owner Country:	United States of America
Own Op:	On-Site Operator
Sub Type:	NNN
Owner Name:	Not reported
Owner Company:	Town Sheet Metal
Owner Address:	246 Broadway Avenue
Owner Addr2:	Not reported
Owner City,St,Zip:	Garden City Park, NY 11040
Owner Country:	United States of America
Own Op:	Owner
Sub Type:	E
Owner Name:	Not reported
Owner Company:	Mark H. Stransky
Owner Address:	246 Broadway Avenue
Owner Addr2:	Not reported
Owner City,St,Zip:	Garden City Park, NY 11040
Owner Country:	United States of America
HW Code:	130073E
Waste Type:	1,1,1 TCA
Waste Quantity:	UNKNOWN
Waste Code:	F001
Crossref ID:	Not reported
Cross Ref Type Code:	Not reported

TOWN SHEET METAL WORKS (Continued) **S105586277**

Cross Ref Type: Not reported
Record Added Date: Not reported
Record Updated: Not reported
Updated By: Not reported

53
North
1/2-1
0.740 mi.
3907 ft.

Relative:
Higher

Actual:
97 ft.

JACKSON STEEL
435 FIRST STREET
MINEOLA/NORTH HEMPSTEAD, NY 11501

Delisted NPL **1000272610**
SEMS **NYD001344456**
US ENG CONTROLS
NY SHWS
NY ENG CONTROLS
NY INST CONTROL
RCRA NonGen / NLR
ROD
FINDS
ECHO
NY MANIFEST

Delisted NPL:
EPA ID: NYD001344456
Site ID: 204218
EPA Region: 2
Federal: No
Deleted Date: 2015-09-26 00:00:00
Latitude: 40.738805999999997
Longitude: -73.652693999999997

Site Details:
Site Name: JACKSON STEEL
Site Status: Final
Site Zip: 11501
Site City: MINEOLA/NORTH HEMPSTEAD
Site State: NY
Federal Site: No
Site County: NASSAU
EPA Region: 02
Date Proposed: 10/22/99
Date Deleted: Not reported
Date Finalized: 02/04/00

Substance Details:
NPL Status: Currently on the Final NPL
Substance ID: Not reported
Substance: Not reported
CAS #: Not reported
Pathway: Not reported
Scoring: Not reported

NPL Status: Currently on the Final NPL
Substance ID: U210
Substance: TETRACHLOROETHENE
CAS #: 127-18-4
Pathway: GROUND WATER PATHWAY
Scoring: 3

NPL Status: Currently on the Final NPL
Substance ID: U226
Substance: TRICHLOROETHANE, 1,1,1-

JACKSON STEEL (Continued) **1000272610**

CAS #: 71-55-6
Pathway: NO PATHWAY INDICATED
Scoring: 1

NPL Status: Currently on the Final NPL
Substance ID: U228
Substance: TRICHLOROETHYLENE (TCE)
CAS #: 79-01-6
Pathway: NO PATHWAY INDICATED
Scoring: 1

Summary Details:

Conditions at Proposal October 22, 1999): The Jackson Steel site is an inactive roll form metal shapes manufacturing facility located in Mineola/North Hempstead, Nassau County, New York. It is not known when Jackson Steel began operating; however, they submitted a form/application to the Nassau County Health Department on October 19, 1977. Jackson Steel reportedly ceased operations at the site in April 1991. Degreasers, including tetrachloroethylene also referred to as perchloroethylene PCE)), trichloroethylene TCE), and 1,1,1-trichloroethane TCA), were used at the site until March 1985. Degreasing sludge was stored in drums on a paved area located southwest of the building. The site property is bordered to the northwestby First Street, to the northeast by an apartment building, to the southeast by a billiard parlor and an electronics store, and to the southwest by a paved parking area, law offices, and a bar/restaurant. The site is located on the edge of a mixed-use area, with commercial and industrial properties located to the south and west and residential properties located to the north and east. The Nassau County Department of Health conducted numerous inspections of the Jackson Steel site between1979 and 1996; improper spill control at the waste storage area was noted once, in 1981, during the period when degreasers were used on site. A Limited Phase II Assessment of the Jackson Steel site was performed in December 1991. During this inspection, a third dry well was observed in the building, in the loading dock. Soil samples collected beneath the dry wells indicated the presence of PCE, TCE, 1,1,1-TCA, 1,2-dichloroethylene DCE), and 1,1-dichloroethane DCA) at depths up to 17 feetbelow ground surface. 1,2-DCE is a degradation product of TCE and PCE and 1,1-DCA is a breakdown product of PCE, TCE, and 1,1,1-TCA. A reconnaissance of the site was conducted in November 1992 as part of an Environmental Site Investigation ESI). Numerous stained areas and puddles were observed in the building. Drums containing petroleum products were stored in the building and on the paved area. The dry wells were partially filled with liquid and a 275-gallon degreasing tank was observed in close proximity to the dry well located in the loading dock. Between December 1992 and February 1993, numerous samples were collected in, around, and below the dry wells and nine ground water samples at the site. The analytical results reportedly indicated the presence of PCE, TCE, 1,1,1-TCA, and 1,2-DCE at depths up to 40 feet below the ground level and PCE, TCE, 1,1,1-TCA, 1,2-DCE, and 1,1-DCA in ground water collected from monitoring wells located downgradient of the dry wells. The ESI report suggests that a release of PCE, TCE, and 1,1,1-TCA to ground water has occurred from the site. Drinking water within 4 miles of the site is derived from public/municipal supply wells screened in the Upper Glacial, Magothy, and Lloyd Aquifers. The nearest well drawing from the aquifer of concern is located approximately 3,100 feet south and side-gradient to the site. Potable wells within 4 miles of the site, and drawing from the aquifer of concern, serve over 300,000people. Status February 2000): EPA is considering various alternatives for this site. The description of the site is based on information available at the time the site was scored.

JACKSON STEEL (Continued) **1000272610**

The description may change as additional informationis gathered on the sources and extent of contamination. See 56 FR 5600, February 11, 1991, or subsequent FR notices.

Site Status Details:
- NPL Status: Final
- Proposed Date: 10/22/1999
- Final Date: 02/04/2000
- Deleted Date: Not reported

Narratives Details:
- NPL Name: JACKSON STEEL
- City: MINEOLA/NORTH HEMPSTEAD
- State: NY

SEMS:
- Site ID: 0204218
- EPA ID: NYD001344456
- Cong District: 04
- FIPS Code: 36059
- Latitude: 40.738806
- Longitude: -73.652694
- FF: N
- NPL: Deleted from the Final NPL
- Non NPL Status: Not reported

SEMS Detail:
- Region: 02
- Site ID: 0204218
- EPA ID: NYD001344456
- Site Name: JACKSON STEEL
- NPL: D
- FF: N
- OU: 00
- Action Code: CQ
- Action Name: CLSOUT R
- SEQ: 1
- Start Date: 2016-07-27 04:00:00
- Finish Date: 7/27/2016 4:00:00 AM
- Qual: Not reported
- Current Action Lead: EPA Perf

- Region: 02
- Site ID: 0204218
- EPA ID: NYD001344456
- Site Name: JACKSON STEEL
- NPL: D
- FF: N
- OU: 00
- Action Code: TU
- Action Name: NOID
- SEQ: 1
- Start Date: 2016-07-29 04:00:00
- Finish Date: 8/12/2016 4:00:00 AM
- Qual: Not reported
- Current Action Lead: EPA Perf

JACKSON STEEL (Continued) **1000272610**

Region:	02
Site ID:	0204218
EPA ID:	NYD001344456
Site Name:	JACKSON STEEL
NPL:	D
FF:	N
OU:	00
Action Code:	FE
Action Name:	5 YEAR
SEQ:	2
Start Date:	2017-02-16 05:00:00
Finish Date:	5/18/2017 4:00:00 AM
Qual:	Not reported
Current Action Lead:	EPA Perf

Region:	02
Site ID:	0204218
EPA ID:	NYD001344456
Site Name:	JACKSON STEEL
NPL:	D
FF:	N
OU:	01
Action Code:	TS
Action Name:	TRTSTUDY
SEQ:	1
Start Date:	2004-09-29 04:00:00
Finish Date:	9/14/2005 4:00:00 AM
Qual:	Not reported
Current Action Lead:	EPA Perf

Region:	02
Site ID:	0204218
EPA ID:	NYD001344456
Site Name:	JACKSON STEEL
NPL:	D
FF:	N
OU:	00
Action Code:	FE
Action Name:	5 YEAR
SEQ:	1
Start Date:	2012-06-06 04:00:00
Finish Date:	8/15/2012 4:00:00 AM
Qual:	Not reported
Current Action Lead:	EPA Perf

Region:	02
Site ID:	0204218
EPA ID:	NYD001344456
Site Name:	JACKSON STEEL
NPL:	D
FF:	N
OU:	00
Action Code:	DS
Action Name:	DISCVRY
SEQ:	1
Start Date:	1999-05-19 04:00:00
Finish Date:	5/19/1999 4:00:00 AM

JACKSON STEEL (Continued) **1000272610**

Qual:	Not reported
Current Action Lead:	EPA Perf
Region:	02
Site ID:	0204218
EPA ID:	NYD001344456
Site Name:	JACKSON STEEL
NPL:	D
FF:	N
OU:	00
Action Code:	ND
Action Name:	DELETION
SEQ:	1
Start Date:	2016-08-12 04:00:00
Finish Date:	9/26/2016 4:00:00 AM
Qual:	Not reported
Current Action Lead:	EPA Perf
Region:	02
Site ID:	0204218
EPA ID:	NYD001344456
Site Name:	JACKSON STEEL
NPL:	D
FF:	N
OU:	00
Action Code:	CM
Action Name:	PCOR
SEQ:	1
Start Date:	2007-08-30 04:00:00
Finish Date:	8/30/2007 4:00:00 AM
Qual:	Not reported
Current Action Lead:	EPA Perf
Region:	02
Site ID:	0204218
EPA ID:	NYD001344456
Site Name:	JACKSON STEEL
NPL:	D
FF:	N
OU:	01
Action Code:	RA
Action Name:	RA
SEQ:	1
Start Date:	2005-09-08 04:00:00
Finish Date:	9/30/2008 4:00:00 AM
Qual:	FR
Current Action Lead:	EPA Perf
Region:	02
Site ID:	0204218
EPA ID:	NYD001344456
Site Name:	JACKSON STEEL
NPL:	D
FF:	N
OU:	01
Action Code:	RD
Action Name:	RD

JACKSON STEEL (Continued) **1000272610**

SEQ: 1
Start Date: 2004-09-29 04:00:00
Finish Date: 8/27/2007 4:00:00 AM
Qual: Not reported
Current Action Lead: EPA Perf

Region: 02
Site ID: 0204218
EPA ID: NYD001344456
Site Name: JACKSON STEEL
NPL: D
FF: N
OU: 01
Action Code: RO
Action Name: ROD
SEQ: 1
Start Date: 2004-09-24 04:00:00
Finish Date: 9/24/2004 4:00:00 AM
Qual: R
Current Action Lead: EPA Perf

Region: 02
Site ID: 0204218
EPA ID: NYD001344456
Site Name: JACKSON STEEL
NPL: D
FF: N
OU: 00
Action Code: RS
Action Name: RV ASSESS
SEQ: 1
Start Date: 2000-10-18 04:00:00
Finish Date: 3/21/2002 5:00:00 AM
Qual: Not reported
Current Action Lead: EPA Perf

Region: 02
Site ID: 0204218
EPA ID: NYD001344456
Site Name: JACKSON STEEL
NPL: D
FF: N
OU: 00
Action Code: RV
Action Name: RMVL
SEQ: 1
Start Date: 2002-02-02 05:00:00
Finish Date: 3/21/2002 5:00:00 AM
Qual: S
Current Action Lead: EPA Perf

Region: 02
Site ID: 0204218
EPA ID: NYD001344456
Site Name: JACKSON STEEL
NPL: D
FF: N

JACKSON STEEL (Continued) **1000272610**

OU:	01
Action Code:	RA
Action Name:	RA
SEQ:	2
Start Date:	2005-09-14 04:00:00
Finish Date:	9/29/2006 4:00:00 AM
Qual:	IR
Current Action Lead:	EPA Perf
Region:	02
Site ID:	0204218
EPA ID:	NYD001344456
Site Name:	JACKSON STEEL
NPL:	D
FF:	N
OU:	01
Action Code:	CO
Action Name:	RI/FS
SEQ:	1
Start Date:	2000-09-01 04:00:00
Finish Date:	9/24/2004 4:00:00 AM
Qual:	Not reported
Current Action Lead:	EPA Perf
Region:	02
Site ID:	0204218
EPA ID:	NYD001344456
Site Name:	JACKSON STEEL
NPL:	D
FF:	N
OU:	00
Action Code:	MA
Action Name:	ST COOP
SEQ:	1
Start Date:	2002-05-01 04:00:00
Finish Date:	6/11/2007 4:00:00 AM
Qual:	Not reported
Current Action Lead:	EPA Perf
Region:	02
Site ID:	0204218
EPA ID:	NYD001344456
Site Name:	JACKSON STEEL
NPL:	D
FF:	N
OU:	00
Action Code:	NF
Action Name:	NPL FINL
SEQ:	1
Start Date:	2000-02-04 05:00:00
Finish Date:	2/4/2000 5:00:00 AM
Qual:	Not reported
Current Action Lead:	EPA Perf
Region:	02
Site ID:	0204218
EPA ID:	NYD001344456

JACKSON STEEL (Continued) **1000272610**

Site Name:	JACKSON STEEL
NPL:	D
FF:	N
OU:	00
Action Code:	NP
Action Name:	PROPOSED
SEQ:	1
Start Date:	1999-10-22 04:00:00
Finish Date:	10/22/1999 4:00:00 AM
Qual:	Not reported
Current Action Lead:	EPA Perf
Region:	02
Site ID:	0204218
EPA ID:	NYD001344456
Site Name:	JACKSON STEEL
NPL:	D
FF:	N
OU:	00
Action Code:	HR
Action Name:	HAZRANK
SEQ:	1
Start Date:	1999-10-06 04:00:00
Finish Date:	10/6/1999 4:00:00 AM
Qual:	O
Current Action Lead:	EPA Perf
Region:	02
Site ID:	0204218
EPA ID:	NYD001344456
Site Name:	JACKSON STEEL
NPL:	D
FF:	N
OU:	00
Action Code:	PA
Action Name:	PA
SEQ:	1
Start Date:	1999-07-01 04:00:00
Finish Date:	7/1/1999 4:00:00 AM
Qual:	H
Current Action Lead:	St Perf

US ENG CONTROLS:

EPA ID:	NYD001344456
Site ID:	0204218
Name:	JACKSON STEEL
Address:	435 FIRST STREET
	MINEOLA/NORTH HEMPSTEAD, NY 11501
EPA Region:	02
County:	NASSAU
Event Code:	Not reported
Actual Date:	09/30/2007
Contact Name:	Not reported
Contact Phone and Ext:	Not reported
Event Code Description:	Not reported

JACKSON STEEL (Continued) **1000272610**

Action ID: 001
Action Name: Explanation Of Significant Differences
Action Completion date: 08/28/2007
Operable Unit: 01
Contaminated Media : Groundwater
Engineering Control: No Action
Contact Name: Not reported
Contact Phone and Ext: Not reported
Event Code Description: Not reported

Action ID: 001
Action Name: RECORD OF DECISION
Action Completion date: 09/24/2004
Operable Unit: 01
Contaminated Media : Buildings/Structures
Engineering Control: Decontamination
Contact Name: Not reported
Contact Phone and Ext: Not reported
Event Code Description: Not reported

Action ID: 001
Action Name: RECORD OF DECISION
Action Completion date: 09/24/2004
Operable Unit: 01
Contaminated Media : Buildings/Structures
Engineering Control: Residuals Disposal
Contact Name: Not reported
Contact Phone and Ext: Not reported
Event Code Description: Not reported

Action ID: 001
Action Name: RECORD OF DECISION
Action Completion date: 09/24/2004
Operable Unit: 01
Contaminated Media : Groundwater
Engineering Control: Air Stripping
Contact Name: Not reported
Contact Phone and Ext: Not reported
Event Code Description: Not reported

Action ID: 001
Action Name: RECORD OF DECISION
Action Completion date: 09/24/2004
Operable Unit: 01
Contaminated Media : Groundwater
Engineering Control: Carbon Adsorption
Contact Name: Not reported
Contact Phone and Ext: Not reported
Event Code Description: Not reported

Action ID: 001
Action Name: RECORD OF DECISION
Action Completion date: 09/24/2004
Operable Unit: 01
Contaminated Media : Groundwater
Engineering Control: Extraction
Contact Name: Not reported

JACKSON STEEL (Continued) **1000272610**

Contact Phone and Ext: Not reported
Event Code Description: Not reported

Action ID: 001
Action Name: RECORD OF DECISION
Action Completion date: 09/24/2004
Operable Unit: 01
Contaminated Media : Groundwater
Engineering Control: Monitoring
Contact Name: Not reported
Contact Phone and Ext: Not reported
Event Code Description: Not reported

Action ID: 001
Action Name: RECORD OF DECISION
Action Completion date: 09/24/2004
Operable Unit: 01
Contaminated Media : Groundwater
Engineering Control: Reinjection
Contact Name: Not reported
Contact Phone and Ext: Not reported
Event Code Description: Not reported

Action ID: 001
Action Name: RECORD OF DECISION
Action Completion date: 09/24/2004
Operable Unit: 01
Contaminated Media : Groundwater
Engineering Control: Treatment, (N.O.S.)
Contact Name: Not reported
Contact Phone and Ext: Not reported
Event Code Description: Not reported

Action ID: 001
Action Name: RECORD OF DECISION
Action Completion date: 09/24/2004
Operable Unit: 01
Contaminated Media : Soil
Engineering Control: Disposal
Contact Name: Not reported
Contact Phone and Ext: Not reported
Event Code Description: Not reported

Action ID: 001
Action Name: RECORD OF DECISION
Action Completion date: 09/24/2004
Operable Unit: 01
Contaminated Media : Soil
Engineering Control: Excavation
Contact Name: Not reported
Contact Phone and Ext: Not reported
Event Code Description: Not reported

Action ID: 001
Action Name: RECORD OF DECISION
Action Completion date: 09/24/2004
Operable Unit: 01

JACKSON STEEL (Continued) **1000272610**

Contaminated Media : Soil
Engineering Control: Soil Vapor Extraction (in-situ)
Contact Name: Not reported
Contact Phone and Ext: Not reported
Event Code Description: Not reported

Action ID: 001
Action Name: RECORD OF DECISION
Action Completion date: 09/24/2004
Operable Unit: 01
Contaminated Media : Soil
Engineering Control: Treatment, (N.O.S.)
Contact Name: Not reported
Contact Phone and Ext: Not reported
Event Code Description: Not reported

SHWS:
Program: HW
Site Code: 57885
Classification: Significant threat to the public health or environment - action required.
Region: 1
Acres: 1.39
HW Code: 130095
Record Add: 11/18/1999
Record Upd: 12/05/2017
Updated By: DJEVANS
Site Description: Location: The Jackson Steel Site is located in an urban area. It is on the southern side of First Street and the Eastern side of Herricks Road. It is located about 1,000 ft. east of the Garden City Park Industrial Area. Site Features: The main site feature is a 30,000 square foot one story former manufacturing building, constructed in 1959, and a 13,000 square foot back section that was added in 1963. Adjacent to this back section is a former retail facility and an active daycare center. The former retail facility and daycare are not part of the state defined site, however, EPA included them for purposes of their remedial action. The daycare expanded into the former retail facility in 2016. Current Zoning and Land Use: Jackson Steel ceased operations in 1991. The building is currently vacant. The property is currently zoned B-1 business. A restaurant and offices are located immediately west of the site. An industrial park is located west of Herricks Road. Residences are located immediately east of the site, and mixed business / residential on the north side of First Street. The Long Island Railroad is located south of the day care. Past Use of the Site: The property was used from the mid-1970s until 1991 as a roll form metal shapes manufacturing facility. Degreasers, including tetrachloroethylene (PCE), trichloroethylene (TCE), and 1,1,1-trichloroethane (TCA), were used at the facility until 1985. Sludges from degreasing equipment were stored in drums and in an onsite 275-gallon tank. Dumping of wastes into the dry wells, spills, and leaks during the facility s operations and from drums storing various chemicals are the likely sources of the contamination found at the Site. In December 1991, a limited environmental assessment of the former Jackson Steel Products property was conducted by Geraghty and Miller, Inc., environmental consultants. A Nassau County Department of Health (NC DOH) survey

JACKSON STEEL (Continued) **1000272610**

inspection was conducted at the site in May 1994. In October 1999, the Site was proposed for placement on EPA s Superfund National Priorities List (NPL). On February 4, 2000, the Site was listed on the NPL. Site Geology and Hydrogeology: Site geology consists of three units: the Upper Glacial Aquifer, the Magothy Confining Bed, and the Magothy Aquifer. Regional groundwater flow is to the southwest. Historic remedial groundwater elevation measuring events indicated the shallow groundwater was influenced by local water withdrawals, resulting in a variable flow direction. The Upper Glacial unit consists of sands and gravels that extend to a depth of approximately 105 feet below ground surface (bgs). Little to no clay was observed. Groundwater beneath the Jackson Steel site occurs within the Upper Glacial Aquifer at approximately 50 feet bgs. At approximately 105 feet bgs, the top of the Magothy Formation was encountered; clays were observed and believed to significantly inhibit downward migration of contaminants.

Env Problem: Remediation at the site is complete. Prior to remediation, the primary contaminants of concern were TCE, PCE, SVOCs, pesticides and metals in soil; TCE, PCE and their breakdown products in groundwater and PCE in soil vapor and indoor air. Remedial actions have successfully achieved soil cleanup objectives for commercial use. Groundwater standards were met in the Upper Glacial Aquifer in 2009. Residual contamination in the soil, soil vapor and indoor air is being managed under a Site Management Plan composed of a Vapor Intrusion Management Plan and Institutional Control Implementation and Assurance Plan.

Health Problem: Drinking contaminated groundwater is not expected because public water serves the area that is treated prior to distribution. Volatile organic compounds in the groundwater and/or soil may move into the soil vapor (air spaces within the soil), which in turn may move into overlying buildings and affects the indoor air quality. This process, which is similar to the movement of radon gas from the subsurface into the indoor air of buildings, referred to as soil vapor intrusion. Measures are in place to protect future occupants of the on-site building from potential exposures via soil vapor intrusion. A sub-slab depressurization system (system that ventilates/removes air from beneath the building) has been installed in an adjacent off-site building to prevent the indoor air quality from being affected by the contamination in soil vapor beneath the building.

Dump: False
Structure: True
Lagoon: False
Landfill: False
Pond: False
Disp Start: 1978
Disp Term: 1985
Lat/Long: 40:44:21:0 / 73:39:09:0
Dell: False
Record Add: 1999-11-18 12:00:00
Record Upd: 2017-11-09 09:10:00
Updated By: CXWHITFI
Own Op: Disp. Owner
Sub Type: NNN
Owner Name: Not reported
Owner Company: *** MULTIPLE SITE OWNERS ***
Owner Address: Not reported
Owner Addr2: Not reported

JACKSON STEEL (Continued) **1000272610**

Owner City,St,Zip:	ZZ
Owner Country:	United States of America
Own Op:	On-Site Operator
Sub Type:	E
Owner Name:	Not reported
Owner Company:	Jackson Steel Products, Inc.
Owner Address:	435 First Street
Owner Addr2:	Not reported
Owner City,St,Zip:	Mineola, NY 11501
Owner Country:	United States of America
Own Op:	On-Site Operator
Sub Type:	NNN
Owner Name:	Not reported
Owner Company:	Jackson Steel Products, Inc.
Owner Address:	435 First Street
Owner Addr2:	Not reported
Owner City,St,Zip:	Mineola, NY 11501
Owner Country:	United States of America
HW Code:	130095
Waste Type:	TETRACHLOROETHENE (PCE) F001 WASTE
Waste Quantity:	UNKNOWN
Waste Code:	Not reported
HW Code:	130095
Waste Type:	1,1,1- TRICHLOROETHANE (F001 WASTE)
Waste Quantity:	UNKNOWN
Waste Code:	Not reported
HW Code:	130095
Waste Type:	trichloroethene (TCE)
Waste Quantity:	UNKNOWN
Waste Code:	Not reported
Crossref ID:	NYD001344456
Cross Ref Type Code:	05
Cross Ref Type:	EPA Site ID
Record Added Date:	1999-11-18 12:00:00
Record Updated:	2001-05-10 16:31:00
Updated By:	REGTRANS

ENG CONTROLS:

Site Code:	57885
HW Code:	130095
Control Code:	13
Control Type:	ENG
Date Record Added:	11/10/2017
Date Rec Updated:	11/10/2017
Updated By:	CXWHITFI
Site Description:	Location: The Jackson Steel Site is located in an urban area. It is on the southern side of First Street and the Eastern side of Herricks Road. It is located about 1,000 ft. east of the Garden City Park Industrial Area. Site Features: The main site feature is a 30,000 square foot one story former manufacturing building, constructed in 1959, and a 13,000 square foot back section that was added in 1963. Adjacent to this back section is a former retail facility and an active daycare center. The former retail facility and daycare are not part of the state defined site, however, EPA included them for purposes of their remedial action. The daycare expanded into the former retail facility in 2016. Current Zoning and Land Use: Jackson Steel ceased operations in 1991. The building is currently vacant.

JACKSON STEEL (Continued) **1000272610**

The property is currently zoned B-1 business. A restaurant and offices are located immediately west of the site. An industrial park is located west of Herricks Road. Residences are located immediately east of the site, and mixed business / residential on the north side of First Street. The Long Island Railroad is located south of the day care. Past Use of the Site: The property was used from the mid-1970s until 1991 as a roll form metal shapes manufacturing facility. Degreasers, including tetrachloroethylene (PCE), trichloroethylene (TCE), and 1,1,1-trichloroethane (TCA), were used at the facility until 1985. Sludges from degreasing equipment were stored in drums and in an onsite 275-gallon tank. Dumping of wastes into the dry wells, spills, and leaks during the facility s operations and from drums storing various chemicals are the likely sources of the contamination found at the Site. In December 1991, a limited environmental assessment of the former Jackson Steel Products property was conducted by Geraghty and Miller, Inc., environmental consultants. A Nassau County Department of Health (NC DOH) survey inspection was conducted at the site in May 1994. In October 1999, the Site was proposed for placement on EPA s Superfund National Priorities List (NPL). On February 4, 2000, the Site was listed on the NPL. Site Geology and Hydrogeology: Site geology consists of three units: the Upper Glacial Aquifer, the Magothy Confining Bed, and the Magothy Aquifer. Regional groundwater flow is to the southwest. Historic remedial groundwater elevation measuring events indicated the shallow groundwater was influenced by local water withdrawals, resulting in a variable flow direction. The Upper Glacial unit consists of sands and gravels that extend to a depth of approximately 105 feet below ground surface (bgs). Little to no clay was observed. Groundwater beneath the Jackson Steel site occurs within the Upper Glacial Aquifer at approximately 50 feet bgs. At approximately 105 feet bgs, the top of the Magothy Formation was encountered; clays were observed and believed to significantly inhibit downward migration of contaminants.

Env Problem: Remediation at the site is complete. Prior to remediation, the primary contaminants of concern were TCE, PCE, SVOCs, pesticides and metals in soil; TCE, PCE and their breakdown products in groundwater and PCE in soil vapor and indoor air. Remedial actions have successfully achieved soil cleanup objectives for commercial use. Groundwater standards were met in the Upper Glacial Aquifer in 2009. Residual contamination in the soil, soil vapor and indoor air is being managed under a Site Management Plan composed of a Vapor Intrusion Management Plan and Institutional Control Implementation and Assurance Plan.

Health Problem: Drinking contaminated groundwater is not expected because public water serves the area that is treated prior to distribution. Volatile organic compounds in the groundwater and/or soil may move into the soil vapor (air spaces within the soil), which in turn may move into overlying buildings and affects the indoor air quality. This process, which is similar to the movement of radon gas from the subsurface into the indoor air of buildings, referred to as soil vapor intrusion. Measures are in place to protect future occupants of the on-site building from potential exposures via soil vapor intrusion. A sub-slab depressurization system (system that ventilates/removes air from beneath the building) has been installed in an adjacent off-site building to prevent the indoor air quality from being affected by the contamination in soil vapor beneath the building.

Dump: False

JACKSON STEEL (Continued) **1000272610**

Structure:	True
Lagoon:	False
Landfill:	False
Pond:	False
Disp Start:	1978
Disp Term:	1985
Lat/Long:	40:44:21:0 / 73:39:09:0
Dell:	False
Record Add:	1999-11-18 12:00:00
Record Upd:	2017-11-09 09:10:00
Updated By:	CXWHITFI
Own Op:	Disp. Owner
Sub Type:	NNN
Owner Name:	Not reported
Owner Company:	*** MULTIPLE SITE OWNERS ***
Owner Address:	Not reported
Owner Addr2:	Not reported
Owner City,St,Zip:	ZZ
Owner Country:	United States of America
Own Op:	On-Site Operator
Sub Type:	E
Owner Name:	Not reported
Owner Company:	Jackson Steel Products, Inc.
Owner Address:	435 First Street
Owner Addr2:	Not reported
Owner City,St,Zip:	Mineola, NY 11501
Owner Country:	United States of America
Own Op:	On-Site Operator
Sub Type:	NNN
Owner Name:	Not reported
Owner Company:	Jackson Steel Products, Inc.
Owner Address:	435 First Street
Owner Addr2:	Not reported
Owner City,St,Zip:	Mineola, NY 11501
Owner Country:	United States of America
HW Code:	130095
Waste Type:	TETRACHLOROETHENE (PCE) F001 WASTE
Waste Quantity:	UNKNOWN
Waste Code:	Not reported
HW Code:	130095
Waste Type:	1,1,1- TRICHLOROETHANE (F001 WASTE)
Waste Quantity:	UNKNOWN
Waste Code:	Not reported
HW Code:	130095
Waste Type:	trichloroethene (TCE)
Waste Quantity:	UNKNOWN
Waste Code:	Not reported
Crossref ID:	NYD001344456
Cross Ref Type Code:	05
Cross Ref Type:	EPA Site ID
Record Added Date:	1999-11-18 12:00:00
Record Updated:	2001-05-10 16:31:00
Updated By:	REGTRANS

INST CONTROL:

Site Code:	57885
Control Name:	IC/EC Plan

JACKSON STEEL (Continued) **1000272610**

HW Code: 130095
Control Code: 34
Control Type: INST
Dt record added: 11/10/2017
Dt rec updated: 11/10/2017
Updated By: CXWHITFI
Site Code: 57885
Site Description: Location: The Jackson Steel Site is located in an urban area. It is on the southern side of First Street and the Eastern side of Herricks Road. It is located about 1,000 ft. east of the Garden City Park Industrial Area. Site Features: The main site feature is a 30,000 square foot one story former manufacturing building, constructed in 1959, and a 13,000 square foot back section that was added in 1963. Adjacent to this back section is a former retail facility and an active daycare center. The former retail facility and daycare are not part of the state defined site, however, EPA included them for purposes of their remedial action. The daycare expanded into the former retail facility in 2016. Current Zoning and Land Use: Jackson Steel ceased operations in 1991. The building is currently vacant. The property is currently zoned B-1 business. A restaurant and offices are located immediately west of the site. An industrial park is located west of Herricks Road. Residences are located immediately east of the site, and mixed business / residential on the north side of First Street. The Long Island Railroad is located south of the day care. Past Use of the Site: The property was used from the mid-1970s until 1991 as a roll form metal shapes manufacturing facility. Degreasers, including tetrachloroethylene (PCE), trichloroethylene (TCE), and 1,1,1-trichloroethane (TCA), were used at the facility until 1985. Sludges from degreasing equipment were stored in drums and in an onsite 275-gallon tank. Dumping of wastes into the dry wells, spills, and leaks during the facility s operations and from drums storing various chemicals are the likely sources of the contamination found at the Site. In December 1991, a limited environmental assessment of the former Jackson Steel Products property was conducted by Geraghty and Miller, Inc., environmental consultants. A Nassau County Department of Health (NC DOH) survey inspection was conducted at the site in May 1994. In October 1999, the Site was proposed for placement on EPA s Superfund National Priorities List (NPL). On February 4, 2000, the Site was listed on the NPL. Site Geology and Hydrogeology: Site geology consists of three units: the Upper Glacial Aquifer, the Magothy Confining Bed, and the Magothy Aquifer. Regional groundwater flow is to the southwest. Historic remedial groundwater elevation measuring events indicated the shallow groundwater was influenced by local water withdrawals, resulting in a variable flow direction. The Upper Glacial unit consists of sands and gravels that extend to a depth of approximately 105 feet below ground surface (bgs). Little to no clay was observed. Groundwater beneath the Jackson Steel site occurs within the Upper Glacial Aquifer at approximately 50 feet bgs. At approximately 105 feet bgs, the top of the Magothy Formation was encountered; clays were observed and believed to significantly inhibit downward migration of contaminants.
Env Problem: Remediation at the site is complete. Prior to remediation, the primary contaminants of concern were TCE, PCE, SVOCs, pesticides and metals in soil; TCE, PCE and their breakdown products in groundwater and PCE in soil vapor and indoor air. Remedial actions have successfully achieved soil cleanup objectives for commercial use.

JACKSON STEEL (Continued) **1000272610**

Groundwater standards were met in the Upper Glacial Aquifer in 2009. Residual contamination in the soil, soil vapor and indoor air is being managed under a Site Management Plan composed of a Vapor Intrusion Management Plan and Institutional Control Implementation and Assurance Plan.

Health Problem: Drinking contaminated groundwater is not expected because public water serves the area that is treated prior to distribution. Volatile organic compounds in the groundwater and/or soil may move into the soil vapor (air spaces within the soil), which in turn may move into overlying buildings and affects the indoor air quality. This process, which is similar to the movement of radon gas from the subsurface into the indoor air of buildings, referred to as soil vapor intrusion. Measures are in place to protect future occupants of the on-site building from potential exposures via soil vapor intrusion. A sub-slab depressurization system (system that ventilates/removes air from beneath the building) has been installed in an adjacent off-site building to prevent the indoor air quality from being affected by the contamination in soil vapor beneath the building.

Dump: False
Structure: True
Lagoon: False
Landfill: False
Pond: False
Disp Start: 1978
Disp Term: 1985
Lat/Long: 40:44:21:0 / 73:39:09:0
Dell: False
Record Add: 1999-11-18 12:00:00
Record Upd: 2017-11-09 09:10:00
Updated By: CXWHITFI
Own Op: Disp. Owner
Sub Type: NNN
Owner Name: Not reported
Owner Company: *** MULTIPLE SITE OWNERS ***
Owner Address: Not reported
Owner Addr2: Not reported
Owner City,St,Zip: ZZ
Owner Country: United States of America
Own Op: On-Site Operator
Sub Type: E
Owner Name: Not reported
Owner Company: Jackson Steel Products, Inc.
Owner Address: 435 First Street
Owner Addr2: Not reported
Owner City,St,Zip: Mineola, NY 11501
Owner Country: United States of America
Own Op: On-Site Operator
Sub Type: NNN
Owner Name: Not reported
Owner Company: Jackson Steel Products, Inc.
Owner Address: 435 First Street
Owner Addr2: Not reported
Owner City,St,Zip: Mineola, NY 11501
Owner Country: United States of America
HW Code: 130095
Waste Type: TETRACHLOROETHENE (PCE) F001 WASTE
Waste Quantity: UNKNOWN

JACKSON STEEL (Continued) **1000272610**

Waste Code: Not reported
HW Code: 130095
Waste Type: 1,1,1- TRICHLOROETHANE (F001 WASTE)
Waste Quantity: UNKNOWN
Waste Code: Not reported
HW Code: 130095
Waste Type: trichloroethene (TCE)
Waste Quantity: UNKNOWN
Waste Code: Not reported
Crossref ID: NYD001344456
Cross Ref Type Code: 05
Cross Ref Type: EPA Site ID
Record Added Date: 1999-11-18 12:00:00
Record Updated: 2001-05-10 16:31:00
Updated By: REGTRANS

Site Code: 57885
Control Name: Environmental Notice
HW Code: 130095
Control Code: N
Control Type: INST
Dt record added: 11/10/2017
Dt rec updated: 11/10/2017
Updated By: CXWHITFI
Site Code: 57885
Site Description: Location: The Jackson Steel Site is located in an urban area. It is on the southern side of First Street and the Eastern side of Herricks Road. It is located about 1,000 ft. east of the Garden City Park Industrial Area. Site Features: The main site feature is a 30,000 square foot one story former manufacturing building, constructed in 1959, and a 13,000 square foot back section that was added in 1963. Adjacent to this back section is a former retail facility and an active daycare center. The former retail facility and daycare are not part of the state defined site, however, EPA included them for purposes of their remedial action. The daycare expanded into the former retail facility in 2016. Current Zoning and Land Use: Jackson Steel ceased operations in 1991. The building is currently vacant. The property is currently zoned B-1 business. A restaurant and offices are located immediately west of the site. An industrial park is located west of Herricks Road. Residences are located immediately east of the site, and mixed business / residential on the north side of First Street. The Long Island Railroad is located south of the day care. Past Use of the Site: The property was used from the mid-1970s until 1991 as a roll form metal shapes manufacturing facility. Degreasers, including tetrachloroethylene (PCE), trichloroethylene (TCE), and 1,1,1-trichloroethane (TCA), were used at the facility until 1985. Sludges from degreasing equipment were stored in drums and in an onsite 275-gallon tank. Dumping of wastes into the dry wells, spills, and leaks during the facility s operations and from drums storing various chemicals are the likely sources of the contamination found at the Site. In December 1991, a limited environmental assessment of the former Jackson Steel Products property was conducted by Geraghty and Miller, Inc., environmental consultants. A Nassau County Department of Health (NC DOH) survey inspection was conducted at the site in May 1994. In October 1999, the Site was proposed for placement on EPA s Superfund National Priorities List (NPL). On February 4, 2000, the Site was listed on

JACKSON STEEL (Continued) **1000272610**

the NPL. Site Geology and Hydrogeology: Site geology consists of three units: the Upper Glacial Aquifer, the Magothy Confining Bed, and the Magothy Aquifer. Regional groundwater flow is to the southwest. Historic remedial groundwater elevation measuring events indicated the shallow groundwater was influenced by local water withdrawals, resulting in a variable flow direction. The Upper Glacial unit consists of sands and gravels that extend to a depth of approximately 105 feet below ground surface (bgs). Little to no clay was observed. Groundwater beneath the Jackson Steel site occurs within the Upper Glacial Aquifer at approximately 50 feet bgs. At approximately 105 feet bgs, the top of the Magothy Formation was encountered; clays were observed and believed to significantly inhibit downward migration of contaminants.

Env Problem: Remediation at the site is complete. Prior to remediation, the primary contaminants of concern were TCE, PCE, SVOCs, pesticides and metals in soil; TCE, PCE and their breakdown products in groundwater and PCE in soil vapor and indoor air. Remedial actions have successfully achieved soil cleanup objectives for commercial use. Groundwater standards were met in the Upper Glacial Aquifer in 2009. Residual contamination in the soil, soil vapor and indoor air is being managed under a Site Management Plan composed of a Vapor Intrusion Management Plan and Institutional Control Implementation and Assurance Plan.

Health Problem: Drinking contaminated groundwater is not expected because public water serves the area that is treated prior to distribution. Volatile organic compounds in the groundwater and/or soil may move into the soil vapor (air spaces within the soil), which in turn may move into overlying buildings and affects the indoor air quality. This process, which is similar to the movement of radon gas from the subsurface into the indoor air of buildings, referred to as soil vapor intrusion. Measures are in place to protect future occupants of the on-site building from potential exposures via soil vapor intrusion. A sub-slab depressurization system (system that ventilates/removes air from beneath the building) has been installed in an adjacent off-site building to prevent the indoor air quality from being affected by the contamination in soil vapor beneath the building.

Dump: False
Structure: True
Lagoon: False
Landfill: False
Pond: False
Disp Start: 1978
Disp Term: 1985
Lat/Long: 40:44:21:0 / 73:39:09:0
Dell: False
Record Add: 1999-11-18 12:00:00
Record Upd: 2017-11-09 09:10:00
Updated By: CXWHITFI
Own Op: Disp. Owner
Sub Type: NNN
Owner Name: Not reported
Owner Company: *** MULTIPLE SITE OWNERS ***
Owner Address: Not reported
Owner Addr2: Not reported
Owner City,St,Zip: ZZ
Owner Country: United States of America
Own Op: On-Site Operator

JACKSON STEEL (Continued) **1000272610**

Sub Type: E
Owner Name: Not reported
Owner Company: Jackson Steel Products, Inc.
Owner Address: 435 First Street
Owner Addr2: Not reported
Owner City,St,Zip: Mineola, NY 11501
Owner Country: United States of America
Own Op: On-Site Operator
Sub Type: NNN
Owner Name: Not reported
Owner Company: Jackson Steel Products, Inc.
Owner Address: 435 First Street
Owner Addr2: Not reported
Owner City,St,Zip: Mineola, NY 11501
Owner Country: United States of America
HW Code: 130095
Waste Type: TETRACHLOROETHENE (PCE) F001 WASTE
Waste Quantity: UNKNOWN
Waste Code: Not reported
HW Code: 130095
Waste Type: 1,1,1- TRICHLOROETHANE (F001 WASTE)
Waste Quantity: UNKNOWN
Waste Code: Not reported
HW Code: 130095
Waste Type: trichloroethene (TCE)
Waste Quantity: UNKNOWN
Waste Code: Not reported
Crossref ID: NYD001344456
Cross Ref Type Code: 05
Cross Ref Type: EPA Site ID
Record Added Date: 1999-11-18 12:00:00
Record Updated: 2001-05-10 16:31:00
Updated By: REGTRANS

Site Code: 57885
Control Name: Monitoring Plan
HW Code: 130095
Control Code: 31
Control Type: INST
Dt record added: 07/06/2016
Dt rec updated: 07/06/2016
Updated By: CXWHITFI
Site Code: 57885
Site Description: Location: The Jackson Steel Site is located in an urban area. It is on the southern side of First Street and the Eastern side of Herricks Road. It is located about 1,000 ft. east of the Garden City Park Industrial Area. Site Features: The main site feature is a 30,000 square foot one story former manufacturing building, constructed in 1959, and a 13,000 square foot back section that was added in 1963. Adjacent to this back section is a former retail facility and an active daycare center. The former retail facility and daycare are not part of the state defined site, however, EPA included them for purposes of their remedial action. The daycare expanded into the former retail facility in 2016. Current Zoning and Land Use: Jackson Steel ceased operations in 1991. The building is currently vacant. The property is currently zoned B-1 business. A restaurant and offices are located immediately west of the site. An industrial park

JACKSON STEEL (Continued) **1000272610**

is located west of Herricks Road. Residences are located immediately east of the site, and mixed business / residential on the north side of First Street. The Long Island Railroad is located south of the day care. Past Use of the Site: The property was used from the mid-1970s until 1991 as a roll form metal shapes manufacturing facility. Degreasers, including tetrachloroethylene (PCE), trichloroethylene (TCE), and 1,1,1-trichloroethane (TCA), were used at the facility until 1985. Sludges from degreasing equipment were stored in drums and in an onsite 275-gallon tank. Dumping of wastes into the dry wells, spills, and leaks during the facility s operations and from drums storing various chemicals are the likely sources of the contamination found at the Site. In December 1991, a limited environmental assessment of the former Jackson Steel Products property was conducted by Geraghty and Miller, Inc., environmental consultants. A Nassau County Department of Health (NC DOH) survey inspection was conducted at the site in May 1994. In October 1999, the Site was proposed for placement on EPA s Superfund National Priorities List (NPL). On February 4, 2000, the Site was listed on the NPL. Site Geology and Hydrogeology: Site geology consists of three units: the Upper Glacial Aquifer, the Magothy Confining Bed, and the Magothy Aquifer. Regional groundwater flow is to the southwest. Historic remedial groundwater elevation measuring events indicated the shallow groundwater was influenced by local water withdrawals, resulting in a variable flow direction. The Upper Glacial unit consists of sands and gravels that extend to a depth of approximately 105 feet below ground surface (bgs). Little to no clay was observed. Groundwater beneath the Jackson Steel site occurs within the Upper Glacial Aquifer at approximately 50 feet bgs. At approximately 105 feet bgs, the top of the Magothy Formation was encountered; clays were observed and believed to significantly inhibit downward migration of contaminants.

Env Problem: Remediation at the site is complete. Prior to remediation, the primary contaminants of concern were TCE, PCE, SVOCs, pesticides and metals in soil; TCE, PCE and their breakdown products in groundwater and PCE in soil vapor and indoor air. Remedial actions have successfully achieved soil cleanup objectives for commercial use. Groundwater standards were met in the Upper Glacial Aquifer in 2009. Residual contamination in the soil, soil vapor and indoor air is being managed under a Site Management Plan composed of a Vapor Intrusion Management Plan and Institutional Control Implementation and Assurance Plan.

Health Problem: Drinking contaminated groundwater is not expected because public water serves the area that is treated prior to distribution. Volatile organic compounds in the groundwater and/or soil may move into the soil vapor (air spaces within the soil), which in turn may move into overlying buildings and affects the indoor air quality. This process, which is similar to the movement of radon gas from the subsurface into the indoor air of buildings, referred to as soil vapor intrusion. Measures are in place to protect future occupants of the on-site building from potential exposures via soil vapor intrusion. A sub-slab depressurization system (system that ventilates/removes air from beneath the building) has been installed in an adjacent off-site building to prevent the indoor air quality from being affected by the contamination in soil vapor beneath the building.

Dump: False

Structure: True

Lagoon: False

JACKSON STEEL (Continued) **1000272610**

Landfill: False
Pond: False
Disp Start: 1978
Disp Term: 1985
Lat/Long: 40:44:21:0 / 73:39:09:0
Dell: False
Record Add: 1999-11-18 12:00:00
Record Upd: 2017-11-09 09:10:00
Updated By: CXWHITFI
Own Op: Disp. Owner
Sub Type: NNN
Owner Name: Not reported
Owner Company: *** MULTIPLE SITE OWNERS ***
Owner Address: Not reported
Owner Addr2: Not reported
Owner City,St,Zip: ZZ
Owner Country: United States of America
Own Op: On-Site Operator
Sub Type: E
Owner Name: Not reported
Owner Company: Jackson Steel Products, Inc.
Owner Address: 435 First Street
Owner Addr2: Not reported
Owner City,St,Zip: Mineola, NY 11501
Owner Country: United States of America
Own Op: On-Site Operator
Sub Type: NNN
Owner Name: Not reported
Owner Company: Jackson Steel Products, Inc.
Owner Address: 435 First Street
Owner Addr2: Not reported
Owner City,St,Zip: Mineola, NY 11501
Owner Country: United States of America
HW Code: 130095
Waste Type: TETRACHLOROETHENE (PCE) F001 WASTE
Waste Quantity: UNKNOWN
Waste Code: Not reported
HW Code: 130095
Waste Type: 1,1,1- TRICHLOROETHANE (F001 WASTE)
Waste Quantity: UNKNOWN
Waste Code: Not reported
HW Code: 130095
Waste Type: trichloroethene (TCE)
Waste Quantity: UNKNOWN
Waste Code: Not reported
Crossref ID: NYD001344456
Cross Ref Type Code: 05
Cross Ref Type: EPA Site ID
Record Added Date: 1999-11-18 12:00:00
Record Updated: 2001-05-10 16:31:00
Updated By: REGTRANS

RCRA NonGen / NLR:
Date form received by agency: 01/01/2007
Facility name: JACKSON STEEL PRODUCTS INC
Facility address: 435 1ST ST
MINEOLA, NY 11501

JACKSON STEEL (Continued) **1000272610**

EPA ID:	NYD001344456
Mailing address:	1ST ST MINEOLA, NY 11501
Contact:	Not reported
Contact address:	1ST ST MINEOLA, NY 11501
Contact country:	US
Contact telephone:	Not reported
Contact email:	Not reported
EPA Region:	02
Classification:	Non-Generator
Description:	Handler: Non-Generators do not presently generate hazardous waste

Owner/Operator Summary:

Owner/operator name:	Not reported
Owner/operator address:	NOT REQUIRED NOT REQUIRED, WY 99999
Owner/operator country:	US
Owner/operator telephone:	212-555-1212
Owner/operator email:	Not reported
Owner/operator fax:	Not reported
Owner/operator extension:	Not reported
Legal status:	Private
Owner/Operator Type:	Operator
Owner/Op start date:	Not reported
Owner/Op end date:	Not reported

Owner/operator name:	Not reported
Owner/operator address:	NOT REQUIRED NOT REQUIRED, WY 99999
Owner/operator country:	US
Owner/operator telephone:	212-555-1212
Owner/operator email:	Not reported
Owner/operator fax:	Not reported
Owner/operator extension:	Not reported
Legal status:	Private
Owner/Operator Type:	Owner
Owner/Op start date:	Not reported
Owner/Op end date:	Not reported

Handler Activities Summary:

U.S. importer of hazardous waste:	No
Mixed waste (haz. and radioactive):	No
Recycler of hazardous waste:	No
Transporter of hazardous waste:	No
Treater, storer or disposer of HW:	No
Underground injection activity:	No
On-site burner exemption:	No
Furnace exemption:	No
Used oil fuel burner:	No
Used oil processor:	No
User oil refiner:	No
Used oil fuel marketer to burner:	No
Used oil Specification marketer:	No
Used oil transfer facility:	No
Used oil transporter:	No

JACKSON STEEL (Continued) **1000272610**

Historical Generators:
Date form received by agency: 01/01/2006
Site name: JACKSON STEEL PRODUCTS INC
Classification: Not a generator, verified

Date form received by agency: 12/31/1980
Site name: JACKSON STEEL PRODUCTS INC
Classification: Unverified

. Waste code: NONE
. Waste name: None

Violation Status: No violations found

ROD:
EPA ID: NYD001344456
RG: 2
Site ID: 204218
Name: JACKSON STEEL
Action: GOVT Decision Document (ROD)
Operable Unit Number: ENTIRE SITE
SEQ ID: 1
Action Completion: 2004-09-24 00:00:00
NPL Status: Deleted
Non NPL Status: Not reported

EPA ID: NYD001344456
RG: 2
Site ID: 204218
Name: JACKSON STEEL
Action: GOVT ESD
Operable Unit Number: ENTIRE SITE
SEQ ID: 1
Action Completion: 2007-08-28 00:00:00
NPL Status: Deleted
Non NPL Status: Not reported

EPA ID: NYD001344456
RG: 2
Site ID: 204218
Name: JACKSON STEEL
Action: GOVT ESD
Operable Unit Number: ENTIRE SITE
SEQ ID: 2
Action Completion: 2016-06-20 00:00:00
NPL Status: Deleted
Non NPL Status: Not reported

FINDS:

Registry ID: 110004333935

Environmental Interest/Information System
SUPERFUND NPL

RCRAInfo is a national information system that supports the Resource Conservation and Recovery Act (RCRA) program through the tracking of

JACKSON STEEL (Continued) **1000272610**

events and activities related to facilities that generate, transport, and treat, store, or dispose of hazardous waste. RCRAInfo allows RCRA program staff to track the notification, permit, compliance, and corrective action activities required under RCRA.

Click this hyperlink while viewing on your computer to access additional FINDS: detail in the EDR Site Report.

ECHO:

Envid:	1000272610
Registry ID:	110004333935
DFR URL:	http://echo.epa.gov/detailed-facility-report?fid=110004333935

NY MANIFEST:

Country:	USA
EPA ID:	NYD001344456
Facility Status:	Not reported
Location Address 1:	435 FIRST STREET
Code:	BP
Location Address 2:	Not reported
Total Tanks:	Not reported
Location City:	MINEOLA
Location State:	NY
Location Zip:	11501
Location Zip 4:	Not reported

NY MANIFEST:

EPAID:	NYD001344456
Mailing Name:	JACKSON STEEL PRODUCTS INC
Mailing Contact:	JACKSON STEEL PRODUCTS INC
Mailing Address 1:	435 FIRST ST
Mailing Address 2:	Not reported
Mailing City:	MINEOLA
Mailing State:	NY
Mailing Zip:	11501
Mailing Zip 4:	Not reported
Mailing Country:	USA
Mailing Phone:	Not reported

NY MANIFEST:

Document ID:	MIA8921856
Manifest Status:	Not reported
seq:	01
Year:	2002
Trans1 State ID:	0440326ME
Trans2 State ID:	Not reported
Generator Ship Date:	10/03/2002
Trans1 Recv Date:	10/03/2002
Trans2 Recv Date:	Not reported
TSD Site Recv Date:	10/07/2002
Part A Recv Date:	Not reported
Part B Recv Date:	Not reported
Generator EPA ID:	NYD001344456
Trans1 EPA ID:	NJD054126164
Trans2 EPA ID:	Not reported

JACKSON STEEL (Continued) **1000272610**

TSDF ID 1:	MID096963194
TSDF ID 2:	Not reported
Manifest Tracking Number:	Not reported
Import Indicator:	Not reported
Export Indicator:	Not reported
Discr Quantity Indicator:	Not reported
Discr Type Indicator:	Not reported
Discr Residue Indicator:	Not reported
Discr Partial Reject Indicator:	Not reported
Discr Full Reject Indicator:	Not reported
Manifest Ref Number:	Not reported
Alt Facility RCRA ID:	Not reported
Alt Facility Sign Date:	Not reported
MGMT Method Type Code:	Not reported
Waste Code:	D002 - NON-LISTED CORROSIVE WASTES
Waste Code:	Not reported
Waste Code:	Not reported
Waste Code:	Not reported
Waste Code:	Not reported
Waste Code:	Not reported
Quantity:	00050
Units:	G - Gallons (liquids only)* (8.3 pounds)
Number of Containers:	001
Container Type:	DM - Metal drums, barrels
Handling Method:	T Chemical, physical, or biological treatment.
Specific Gravity:	01.00
Waste Code:	D039 - TETRACHLOROETHYLENE 0.73 MG/L TCLP
Waste Code:	Not reported
Waste Code:	Not reported
Waste Code:	Not reported
Waste Code:	Not reported
Quantity:	00650
Units:	P - Pounds
Number of Containers:	001
Container Type:	DM - Metal drums, barrels
Handling Method:	T Chemical, physical, or biological treatment.
Specific Gravity:	01.00

Click this hyperlink while viewing on your computer to access
-1 additional NY MANIFEST: record(s) in the EDR Site Report.

---

54 **MERCURY ELECTRIC PROD MFG CORP** **NY SHWS** **1000182160**
NNW **5270 PARK AVE** **NY LTANKS** **NYD002033561**
1/2-1 **NEW HYDE PARK, NY 11040** **RCRA NonGen / NLR**
0.778 mi.
4110 ft.

Relative:
Higher

Actual:
92 ft.

SHWS:

Program:	HW
Site Code:	55798
Classification:	N
Region:	1
Acres:	Not reported
HW Code:	130073C
Record Add:	11/18/1999
Record Upd:	08/22/2005
Updated By:	EMZUK

MERCURY ELECTRIC PROD MFG CORP (Continued) **1000182160**

Site Description:	Description Not Available
Env Problem:	Not reported
Health Problem:	Not reported
Dump:	Not reported
Structure:	Not reported
Lagoon:	Not reported
Landfill:	Not reported
Pond:	Not reported
Disp Start:	Not reported
Disp Term:	Not reported
Lat/Long:	Not reported
Dell:	Not reported
Record Add:	Not reported
Record Upd:	Not reported
Updated By:	Not reported
Own Op:	Not reported
Sub Type:	Not reported
Owner Name:	Not reported
Owner Company:	Not reported
Owner Address:	Not reported
Owner Addr2:	Not reported
Owner City,St,Zip:	Not reported
Owner Country:	Not reported
HW Code:	Not reported
Waste Type:	Not reported
Waste Quantity:	Not reported
Waste Code:	Not reported
Crossref ID:	Not reported
Cross Ref Type Code:	Not reported
Cross Ref Type:	Not reported
Record Added Date:	Not reported
Record Updated:	Not reported
Updated By:	Not reported

LTANKS:

Spill Number/Closed Date:	8709908 / 1988-03-22
Facility ID:	8709908
Site ID:	311918
Spill Date:	1988-02-24
Spill Cause:	Tank Test Failure
Spill Source:	Commercial/Industrial
Spill Class:	Not reported
Cleanup Ceased:	1988-03-22
SWIS:	3022
Investigator:	KDGOERTZ
Referred To:	Not reported
Reported to Dept:	1988-02-24
CID:	Not reported
Water Affected:	Not reported
Spill Notifier:	Tank Tester
Last Inspection:	Not reported
Recommended Penalty:	False
Meets Standard:	True
UST Involvement:	False
Remediation Phase:	0
Date Entered In Computer:	1988-02-25
Spill Record Last Update:	2015-01-20

MERCURY ELECTRIC PROD MFG CORP (Continued) **1000182160**

Spiller Name: Not reported
Spiller Company: MERCURY ELECTRIC
Spiller Address: 270 PARK AVENUE
Spiller County: 001
Spiller Contact: Not reported
Spiller Phone: Not reported
Spiller Extention: Not reported
DEC Region: 1
DER Facility ID: 251609
DEC Memo: "Prior to Sept, 2004 data translation this spill Lead_DEC Field was GOERTZ FD TYREE TESTER. WILL WELD TO REPAIR & RETEST. 03/18/88: AFTER TYREE REPAIRED LEAKING 2 COUPLING WELDED ON MANWAY, TYREE RETESTED SYSTEM & PASSED. DEC NOT PRESENT DURING RETEST. FILE HAS BEEN DESTROYED ACCORDING TO STATE ARCHIVE AND RECORD ADMINISTRATOR RETENTION/DISPOSAL PROCEDURES"
Remarks: "10K BEGAN TEST FOUND LEAK ON MANWAY,STOPPED TEST."

All TTF:
Facility ID: 8709908
Spill Number: 8709908
Spill Tank Test: 1533308
Site ID: 311918
Tank Number: Not reported
Tank Size: 0
Material: 0002
EPA UST: Not reported
UST: Not reported
Cause: Not reported
Source: Not reported
Test Method: 00
Test Method 2: Unknown
Leak Rate: .00
Gross Fail: Not reported
Modified By: Spills
Last Modified Date: Not reported

All Materials:
Site ID: 311918
Operable Unit ID: 914833
Operable Unit: 01
Material ID: 461700
Material Code: 0002A
Material Name: #4 fuel oil
Case No.: Not reported
Material FA: Petroleum
Quantity: .00
Units: G
Recovered: .00
Oxygenate: Not reported

RCRA NonGen / NLR:
Date form received by agency: 01/01/2007
Facility name: MERCURY ELECTRIC PROD MFG CORP
Facility address: 5270 PARK AVE
NEW HYDE PARK, NY 11040
EPA ID: NYD002033561

MERCURY ELECTRIC PROD MFG CORP (Continued) **1000182160**

Mailing address:	PARK AVE NEW HYDE PARK, NY 11040
Contact:	Not reported
Contact address:	PARK AVE NEW HYDE PARK, NY 11040
Contact country:	US
Contact telephone:	Not reported
Contact email:	Not reported
EPA Region:	02
Land type:	Facility is not located on Indian land. Additional information is not known.
Classification:	Non-Generator
Description:	Handler: Non-Generators do not presently generate hazardous waste

Owner/Operator Summary:

Owner/operator name:	Not reported
Owner/operator address:	NOT REQUIRED NOT REQUIRED, WY 99999
Owner/operator country:	US
Owner/operator telephone:	212-555-1212
Owner/operator email:	Not reported
Owner/operator fax:	Not reported
Owner/operator extension:	Not reported
Legal status:	Private
Owner/Operator Type:	Operator
Owner/Op start date:	Not reported
Owner/Op end date:	Not reported

Owner/operator name:	Not reported
Owner/operator address:	NOT REQUIRED NOT REQUIRED, WY 99999
Owner/operator country:	US
Owner/operator telephone:	212-555-1212
Owner/operator email:	Not reported
Owner/operator fax:	Not reported
Owner/operator extension:	Not reported
Legal status:	Private
Owner/Operator Type:	Owner
Owner/Op start date:	Not reported
Owner/Op end date:	Not reported

Handler Activities Summary:

U.S. importer of hazardous waste:	No
Mixed waste (haz. and radioactive):	No
Recycler of hazardous waste:	No
Transporter of hazardous waste:	No
Treater, storer or disposer of HW:	No
Underground injection activity:	No
On-site burner exemption:	No
Furnace exemption:	No
Used oil fuel burner:	No
Used oil processor:	No
User oil refiner:	No
Used oil fuel marketer to burner:	No
Used oil Specification marketer:	No
Used oil transfer facility:	No
Used oil transporter:	No

MERCURY ELECTRIC PROD MFG CORP (Continued) **1000182160**

Historical Generators:
Date form received by agency: 01/01/2006
Site name: MERCURY ELECTRIC PROD MFG CORP
Classification: Not a generator, verified

Date form received by agency: 07/08/1999
Site name: MERCURY ELECTRIC PROD MFG CORP
Classification: Not a generator, verified

Date form received by agency: 09/04/1980
Site name: MERCURY ELECTRIC PROD MFG CORP
Classification: Large Quantity Generator

. Waste code: D000
. Waste name: Not Defined

. Waste code: F017
. Waste name: Not Defined

Facility Has Received Notices of Violations:
Regulation violated: Not reported
Area of violation: Generators - General
Date violation determined: 07/24/1987
Date achieved compliance: 12/10/1987
Violation lead agency: State
Enforcement action: WRITTEN INFORMAL
Enforcement action date: 09/11/1987
Enf. disposition status: Not reported
Enf. disp. status date: Not reported
Enforcement lead agency: State
Proposed penalty amount: Not reported
Final penalty amount: Not reported
Paid penalty amount: Not reported

Evaluation Action Summary:
Evaluation date: 07/24/1987
Evaluation: COMPLIANCE EVALUATION INSPECTION ON-SITE
Area of violation: Generators - General
Date achieved compliance: 12/10/1987
Evaluation lead agency: State

---

55 **FUMEX TERMITE SERVICE** **NY SHWS** **1002986042**
NNW **131 HERRICKS ROAD** **NY ENG CONTROLS** **N/A**
1/2-1 **NEW HYDE PARK, NY 11040** **NY INST CONTROL**
0.830 mi. **NY VCP**
4380 ft. **NY MANIFEST**

Relative: Higher
Actual: 94 ft.

SHWS:
Program: HW
Site Code: 55772
Classification: Site is properly closed - requires continued management.
Region: 1
Acres: 0.24
HW Code: 130041
Record Add: 11/18/1999
Record Upd: 10/31/2018
Updated By: DKHARRIN

FUMEX TERMITE SERVICE (Continued) **1002986042**

Site Description: Location: The Fumex Sanitation site is an inactive hazardous waste located on the corner of Bedford Avenue and Main Street (also known as Herricks Road) at 131 Herricks Road in the Village of Garden City Park in the Town of North Hempstead, Nassau County, New York. Site Features: The 0.24 acre site includes a one-story brick building and a paved parking area in the rear. The site is bordered on the north by Bedford Avenue, Herricks Road on the east, residential property to the west, and commercial property to the south. Access to the site is from the Bedford Avenue. Current Zoning/Use(s): The site is currently inactive, and is zoned for commercial use. The surrounding parcels are currently used for a combination of residential, commercial, light industrial, and utility right-of-ways. A residential area borders the site to the west along Bedford Avenue. Historic Use(s): Fumex Termite Service Corporation operated a commercial termite extermination business at this location from 1952 to 1992. Reportedly, the originally unpaved parking lot was sprayed regularly with chlordane for insect control from 1952 to 1978. The parking lot was then paved sometime between 1978 and 1981. In 1981, a chlordane rinse water spill of less than 30 gallons occurred in the asphalt parking lot. Some of the rinse water entered a dry well located within the parking lot. Site investigations have confirmed that chlordane and other pesticides contaminated soil and the groundwater beneath the site and the soil of a neighboring yard. Site Geology and Hydrogeology: Beneath the Fumex Sanitation site are approximately 800 feet of unconsolidated deposits overlying crystalline bedrock. The shallowest soils beneath the site are the Upper Glacial formation. The Upper Glacial formation consists of Pleistocene age outwash sands and gravels and is approximately 100 feet thick in the vicinity of the Fumex Sanitation site. The depth to groundwater is approximately 40 to 50 feet below grade. Shallow groundwater flow is generally to the southwest. Immediately beneath the Upper Glacial formation is the Magothy formation. The Magothy is composed of sands with intermittent clay layers and is 300 to 400 feet thick in the vicinity of the site. The Magothy formation is used as the primary aquifer for public drinking water in Nassau County, with most wells screened 300-400 feet below the water table. Beneath the Magothy formation is the Raritan formation, consisting of the Raritan clay and the Lloyd sand. The Raritan formation is approximately 300 feet thick and overlies bedrock.

Env Problem: Remediation at the site is complete. Environmental and Institutional controls in place. Prior to remediation, the primary contaminants of concern were heptachlor, chlordane, and dieldrin in the soil and groundwater. Groundwater samples, collected from on-site and off-site monitoring wells, continue to indicate that heptachlor, chlordane and dieldrin detected in the on-site monitoring wells is not migrating off-site.

Health Problem: Some contaminated soils remain at the site below concrete or clean backfill, however, people will not come in contact with contaminated soils unless they dig below the surface materials. Contaminated groundwater at the site is not used for drinking or other purposes and the site is served by a public water supply that obtains water from a different source not affected by this contamination.

Dump: False
Structure: True
Lagoon: False
Landfill: False
Pond: False

FUMEX TERMITE SERVICE (Continued) **1002986042**

Disp Start:	1952
Disp Term:	1981
Lat/Long:	40:44:37:0 / 73:39:22:0
Dell:	False
Record Add:	1999-11-18 12:00:00
Record Upd:	2012-10-24 16:55:00
Updated By:	ldennist
Own Op:	Document Repository
Sub Type:	NNN
Owner Name:	Not reported
Owner Company:	Shelter Rock Public Library
Owner Address:	165 Searingtown Road
Owner Addr2:	Not reported
Owner City,St,Zip:	Albertson, NY 11507
Owner Country:	United States of America
Own Op:	Owner
Sub Type:	NNN
Owner Name:	Adam Mann
Owner Company:	GCP 131, LLC
Owner Address:	PO Box 234800
Owner Addr2:	Not reported
Owner City,St,Zip:	Great Neck, NY 11023-4800
Owner Country:	United States of America
Own Op:	On-Site Operator
Sub Type:	E
Owner Name:	Not reported
Owner Company:	FUMEX SANITATION, INC.
Owner Address:	131 HERRICKS RD.
Owner Addr2:	Not reported
Owner City,St,Zip:	NEW HYDE PARK, NY 11040
Owner Country:	United States of America
HW Code:	130041
Waste Type:	CHLORDANE (UO36)
Waste Quantity:	UNKNOWN
Waste Code:	Not reported
HW Code:	130041
Waste Type:	DDT
Waste Quantity:	UNKNOWN
Waste Code:	Not reported
HW Code:	130041
Waste Type:	DIELDRIN
Waste Quantity:	UNKNOWN
Waste Code:	Not reported
HW Code:	130041
Waste Type:	CHLORDANE
Waste Quantity:	UNKNOWN
Waste Code:	Not reported
HW Code:	130041
Waste Type:	DDE
Waste Quantity:	UNKNOWN
Waste Code:	Not reported
HW Code:	130041
Waste Type:	4,7-METHANO-1H-INDENE, 1,4,5,6,7,8,8-HEPTACHLORO-3A,3,7,7A-TETRAHYDRO-
Waste Quantity:	UNKNOWN
Waste Code:	Not reported
Crossref ID:	NYD044476836

FUMEX TERMITE SERVICE (Continued) **1002986042**

Cross Ref Type Code: 05
Cross Ref Type: EPA Site ID
Record Added Date: 1999-11-18 12:00:00
Record Updated: 2001-05-10 16:31:00
Updated By: REGTRANS

ENG CONTROLS:
Site Code: 55772
HW Code: 130041
Control Code: 15
Control Type: ENG
Date Record Added: 04/09/2007
Date Rec Updated: 03/12/2015
Updated By: TLRIDNER
Site Description: Location: The Fumex Sanitation site is an inactive hazardous waste located on the corner of Bedford Avenue and Main Street (also known as Herricks Road) at 131 Herricks Road in the Village of Garden City Park in the Town of North Hempstead, Nassau County, New York. Site Features: The 0.24 acre site includes a one-story brick building and a paved parking area in the rear. The site is bordered on the north by Bedford Avenue, Herricks Road on the east, residential property to the west, and commercial property to the south. Access to the site is from the Bedford Avenue. Current Zoning/Use(s): The site is currently inactive, and is zoned for commercial use. The surrounding parcels are currently used for a combination of residential, commercial, light industrial, and utility right-of-ways. A residential area borders the site to the west along Bedford Avenue. Historic Use(s): Fumex Termite Service Corporation operated a commercial termite extermination business at this location from 1952 to 1992. Reportedly, the originally unpaved parking lot was sprayed regularly with chlordane for insect control from 1952 to 1978. The parking lot was then paved sometime between 1978 and 1981. In 1981, a chlordane rinse water spill of less than 30 gallons occurred in the asphalt parking lot. Some of the rinse water entered a dry well located within the parking lot. Site investigations have confirmed that chlordane and other pesticides contaminated soil and the groundwater beneath the site and the soil of a neighboring yard. Site Geology and Hydrogeology: Beneath the Fumex Sanitation site are approximately 800 feet of unconsolidated deposits overlying crystalline bedrock. The shallowest soils beneath the site are the Upper Glacial formation. The Upper Glacial formation consists of Pleistocene age outwash sands and gravels and is approximately 100 feet thick in the vicinity of the Fumex Sanitation site. The depth to groundwater is approximately 40 to 50 feet below grade. Shallow groundwater flow is generally to the southwest. Immediately beneath the Upper Glacial formation is the Magothy formation. The Magothy is composed of sands with intermittent clay layers and is 300 to 400 feet thick in the vicinity of the site. The Magothy formation is used as the primary aquifer for public drinking water in Nassau County, with most wells screened 300-400 feet below the water table. Beneath the Magothy formation is the Raritan formation, consisting of the Raritan clay and the Lloyd sand. The Raritan formation is approximately 300 feet thick and overlies bedrock.
Env Problem: Remediation at the site is complete. Environmental and Institutional controls in place. Prior to remediation, the primary contaminants of concern were heptachlor, chlordane, and dieldrin in the soil and groundwater. Groundwater samples, collected from on-site and off-site

FUMEX TERMITE SERVICE (Continued) **1002986042**

	monitoring wells, continue to indicate that heptachlor, chlordane and dieldrin detected in the on-site monitoring wells is not migrating off-site.
Health Problem:	Some contaminated soils remain at the site below concrete or clean backfill, however, people will not come in contact with contaminated soils unless they dig below the surface materials. Contaminated groundwater at the site is not used for drinking or other purposes and the site is served by a public water supply that obtains water from a different source not affected by this contamination.
Dump:	False
Structure:	True
Lagoon:	False
Landfill:	False
Pond:	False
Disp Start:	1952
Disp Term:	1981
Lat/Long:	40:44:37:0 / 73:39:22:0
Dell:	False
Record Add:	1999-11-18 12:00:00
Record Upd:	2012-10-24 16:55:00
Updated By:	ldennist
Own Op:	Document Repository
Sub Type:	NNN
Owner Name:	Not reported
Owner Company:	Shelter Rock Public Library
Owner Address:	165 Searingtown Road
Owner Addr2:	Not reported
Owner City,St,Zip:	Albertson, NY 11507
Owner Country:	United States of America
Own Op:	Owner
Sub Type:	NNN
Owner Name:	Adam Mann
Owner Company:	GCP 131, LLC
Owner Address:	PO Box 234800
Owner Addr2:	Not reported
Owner City,St,Zip:	Great Neck, NY 11023-4800
Owner Country:	United States of America
Own Op:	On-Site Operator
Sub Type:	E
Owner Name:	Not reported
Owner Company:	FUMEX SANITATION, INC.
Owner Address:	131 HERRICKS RD.
Owner Addr2:	Not reported
Owner City,St,Zip:	NEW HYDE PARK, NY 11040
Owner Country:	United States of America
HW Code:	130041
Waste Type:	CHLORDANE (UO36)
Waste Quantity:	UNKNOWN
Waste Code:	Not reported
HW Code:	130041
Waste Type:	DDT
Waste Quantity:	UNKNOWN
Waste Code:	Not reported
HW Code:	130041
Waste Type:	DIELDRIN
Waste Quantity:	UNKNOWN
Waste Code:	Not reported

FUMEX TERMITE SERVICE (Continued) **1002986042**

HW Code:	130041
Waste Type:	CHLORDANE
Waste Quantity:	UNKNOWN
Waste Code:	Not reported
HW Code:	130041
Waste Type:	DDE
Waste Quantity:	UNKNOWN
Waste Code:	Not reported
HW Code:	130041
Waste Type:	4,7-METHANO-1H-INDENE, 1,4,5,6,7,8,8-HEPTACHLORO-3A,3,7,7A-TETRAHYDRO-
Waste Quantity:	UNKNOWN
Waste Code:	Not reported
Crossref ID:	NYD044476836
Cross Ref Type Code:	05
Cross Ref Type:	EPA Site ID
Record Added Date:	1999-11-18 12:00:00
Record Updated:	2001-05-10 16:31:00
Updated By:	REGTRANS
Site Code:	55772
HW Code:	130041
Control Code:	22
Control Type:	ENG
Date Record Added:	04/09/2007
Date Rec Updated:	03/12/2015
Updated By:	TLRIDNER
Site Description:	Location: The Fumex Sanitation site is an inactive hazardous waste located on the corner of Bedford Avenue and Main Street (also known as Herricks Road) at 131 Herricks Road in the Village of Garden City Park in the Town of North Hempstead, Nassau County, New York. Site Features: The 0.24 acre site includes a one-story brick building and a paved parking area in the rear. The site is bordered on the north by Bedford Avenue, Herricks Road on the east, residential property to the west, and commercial property to the south. Access to the site is from the Bedford Avenue. Current Zoning/Use(s): The site is currently inactive, and is zoned for commercial use. The surrounding parcels are currently used for a combination of residential, commercial, light industrial, and utility right-of-ways. A residential area borders the site to the west along Bedford Avenue. Historic Use(s): Fumex Termite Service Corporation operated a commercial termite extermination business at this location from 1952 to 1992. Reportedly, the originally unpaved parking lot was sprayed regularly with chlordane for insect control from 1952 to 1978. The parking lot was then paved sometime between 1978 and 1981. In 1981, a chlordane rinse water spill of less than 30 gallons occurred in the asphalt parking lot. Some of the rinse water entered a dry well located within the parking lot. Site investigations have confirmed that chlordane and other pesticides contaminated soil and the groundwater beneath the site and the soil of a neighboring yard. Site Geology and Hydrogeology: Beneath the Fumex Sanitation site are approximately 800 feet of unconsolidated deposits overlying crystalline bedrock. The shallowest soils beneath the site are the Upper Glacial formation. The Upper Glacial formation consists of Pleistocene age outwash sands and gravels and is approximately 100 feet thick in the vicinity of the Fumex Sanitation site. The depth to groundwater is approximately 40 to 50 feet below grade. Shallow groundwater flow is generally to

FUMEX TERMITE SERVICE (Continued) **1002986042**

	the southwest. Immediately beneath the Upper Glacial formation is the Magothy formation. The Magothy is composed of sands with intermittent clay layers and is 300 to 400 feet thick in the vicinity of the site. The Magothy formation is used as the primary aquifer for public drinking water in Nassau County, with most wells screened 300-400 feet below the water table. Beneath the Magothy formation is the Raritan formation, consisting of the Raritan clay and the Lloyd sand. The Raritan formation is approximately 300 feet thick and overlies bedrock.
Env Problem:	Remediation at the site is complete. Environmental and Institutional controls in place. Prior to remediation, the primary contaminants of concern were heptachlor, chlordane, and dieldrin in the soil and groundwater. Groundwater samples, collected from on-site and off-site monitoring wells, continue to indicate that heptachlor, chlordane and dieldrin detected in the on-site monitoring wells is not migrating off-site.
Health Problem:	Some contaminated soils remain at the site below concrete or clean backfill, however, people will not come in contact with contaminated soils unless they dig below the surface materials. Contaminated groundwater at the site is not used for drinking or other purposes and the site is served by a public water supply that obtains water from a different source not affected by this contamination.
Dump:	False
Structure:	True
Lagoon:	False
Landfill:	False
Pond:	False
Disp Start:	1952
Disp Term:	1981
Lat/Long:	40:44:37:0 / 73:39:22:0
Dell:	False
Record Add:	1999-11-18 12:00:00
Record Upd:	2012-10-24 16:55:00
Updated By:	ldennist
Own Op:	Document Repository
Sub Type:	NNN
Owner Name:	Not reported
Owner Company:	Shelter Rock Public Library
Owner Address:	165 Searingtown Road
Owner Addr2:	Not reported
Owner City,St,Zip:	Albertson, NY 11507
Owner Country:	United States of America
Own Op:	Owner
Sub Type:	NNN
Owner Name:	Adam Mann
Owner Company:	GCP 131, LLC
Owner Address:	PO Box 234800
Owner Addr2:	Not reported
Owner City,St,Zip:	Great Neck, NY 11023-4800
Owner Country:	United States of America
Own Op:	On-Site Operator
Sub Type:	E
Owner Name:	Not reported
Owner Company:	FUMEX SANITATION, INC.
Owner Address:	131 HERRICKS RD.
Owner Addr2:	Not reported
Owner City,St,Zip:	NEW HYDE PARK, NY 11040

FUMEX TERMITE SERVICE (Continued) **1002986042**

Owner Country: United States of America
HW Code: 130041
Waste Type: CHLORDANE (UO36)
Waste Quantity: UNKNOWN
Waste Code: Not reported
HW Code: 130041
Waste Type: DDT
Waste Quantity: UNKNOWN
Waste Code: Not reported
HW Code: 130041
Waste Type: DIELDRIN
Waste Quantity: UNKNOWN
Waste Code: Not reported
HW Code: 130041
Waste Type: CHLORDANE
Waste Quantity: UNKNOWN
Waste Code: Not reported
HW Code: 130041
Waste Type: DDE
Waste Quantity: UNKNOWN
Waste Code: Not reported
HW Code: 130041
Waste Type: 4,7-METHANO-1H-INDENE, 1,4,5,6,7,8,8-HEPTACHLORO-3A,3,7,7A-TETRAHYDRO-
Waste Quantity: UNKNOWN
Waste Code: Not reported
Crossref ID: NYD044476836
Cross Ref Type Code: 05
Cross Ref Type: EPA Site ID
Record Added Date: 1999-11-18 12:00:00
Record Updated: 2001-05-10 16:31:00
Updated By: REGTRANS

INST CONTROL:
Site Code: 55772
Control Name: Landuse Restriction
HW Code: 130041
Control Code: 25
Control Type: INST
Dt record added: 04/09/2007
Dt rec updated: 03/12/2015
Updated By: TLRIDNER
Site Code: 55772
Site Description: Location: The Fumex Sanitation site is an inactive hazardous waste located on the corner of Bedford Avenue and Main Street (also known as Herricks Road) at 131 Herricks Road in the Village of Garden City Park in the Town of North Hempstead, Nassau County, New York. Site Features: The 0.24 acre site includes a one-story brick building and a paved parking area in the rear. The site is bordered on the north by Bedford Avenue, Herricks Road on the east, residential property to the west, and commercial property to the south. Access to the site is from the Bedford Avenue. Current Zoning/Use(s): The site is currently inactive, and is zoned for commercial use. The surrounding parcels are currently used for a combination of residential, commercial, light industrial, and utility right-of-ways. A residential area borders the site to the west along Bedford Avenue. Historic Use(s): Fumex Termite Service Corporation operated a commercial termite

FUMEX TERMITE SERVICE (Continued) **1002986042**

extermination business at this location from 1952 to 1992. Reportedly, the originally unpaved parking lot was sprayed regularly with chlordane for insect control from 1952 to 1978. The parking lot was then paved sometime between 1978 and 1981. In 1981, a chlordane rinse water spill of less than 30 gallons occurred in the asphalt parking lot. Some of the rinse water entered a dry well located within the parking lot. Site investigations have confirmed that chlordane and other pesticides contaminated soil and the groundwater beneath the site and the soil of a neighboring yard. Site Geology and Hydrogeology: Beneath the Fumex Sanitation site are approximately 800 feet of unconsolidated deposits overlying crystalline bedrock. The shallowest soils beneath the site are the Upper Glacial formation. The Upper Glacial formation consists of Pleistocene age outwash sands and gravels and is approximately 100 feet thick in the vicinity of the Fumex Sanitation site. The depth to groundwater is approximately 40 to 50 feet below grade. Shallow groundwater flow is generally to the southwest. Immediately beneath the Upper Glacial formation is the Magothy formation. The Magothy is composed of sands with intermittent clay layers and is 300 to 400 feet thick in the vicinity of the site. The Magothy formation is used as the primary aquifer for public drinking water in Nassau County, with most wells screened 300-400 feet below the water table. Beneath the Magothy formation is the Raritan formation, consisting of the Raritan clay and the Lloyd sand. The Raritan formation is approximately 300 feet thick and overlies bedrock.

Env Problem: Remediation at the site is complete. Environmental and Institutional controls in place. Prior to remediation, the primary contaminants of concern were heptachlor, chlordane, and dieldrin in the soil and groundwater. Groundwater samples, collected from on-site and off-site monitoring wells, continue to indicate that heptachlor, chlordane and dieldrin detected in the on-site monitoring wells is not migrating off-site.

Health Problem: Some contaminated soils remain at the site below concrete or clean backfill, however, people will not come in contact with contaminated soils unless they dig below the surface materials. Contaminated groundwater at the site is not used for drinking or other purposes and the site is served by a public water supply that obtains water from a different source not affected by this contamination.

Dump: False
Structure: True
Lagoon: False
Landfill: False
Pond: False
Disp Start: 1952
Disp Term: 1981
Lat/Long: 40:44:37:0 / 73:39:22:0
Dell: False
Record Add: 1999-11-18 12:00:00
Record Upd: 2012-10-24 16:55:00
Updated By: ldennist
Own Op: Document Repository
Sub Type: NNN
Owner Name: Not reported
Owner Company: Shelter Rock Public Library
Owner Address: 165 Searingtown Road
Owner Addr2: Not reported
Owner City,St,Zip: Albertson, NY 11507

FUMEX TERMITE SERVICE (Continued) **1002986042**

Owner Country: United States of America
Own Op: Owner
Sub Type: NNN
Owner Name: Adam Mann
Owner Company: GCP 131, LLC
Owner Address: PO Box 234800
Owner Addr2: Not reported
Owner City,St,Zip: Great Neck, NY 11023-4800
Owner Country: United States of America
Own Op: On-Site Operator
Sub Type: E
Owner Name: Not reported
Owner Company: FUMEX SANITATION, INC.
Owner Address: 131 HERRICKS RD.
Owner Addr2: Not reported
Owner City,St,Zip: NEW HYDE PARK, NY 11040
Owner Country: United States of America
HW Code: 130041
Waste Type: CHLORDANE (UO36)
Waste Quantity: UNKNOWN
Waste Code: Not reported
HW Code: 130041
Waste Type: DDT
Waste Quantity: UNKNOWN
Waste Code: Not reported
HW Code: 130041
Waste Type: DIELDRIN
Waste Quantity: UNKNOWN
Waste Code: Not reported
HW Code: 130041
Waste Type: CHLORDANE
Waste Quantity: UNKNOWN
Waste Code: Not reported
HW Code: 130041
Waste Type: DDE
Waste Quantity: UNKNOWN
Waste Code: Not reported
HW Code: 130041
Waste Type: 4,7-METHANO-1H-INDENE, 1,4,5,6,7,8,8-HEPTACHLORO-3A,3,7,7A-TETRAHYDRO-
Waste Quantity: UNKNOWN
Waste Code: Not reported
Crossref ID: NYD044476836
Cross Ref Type Code: 05
Cross Ref Type: EPA Site ID
Record Added Date: 1999-11-18 12:00:00
Record Updated: 2001-05-10 16:31:00
Updated By: REGTRANS

Site Code: 55772
Control Name: Soil Management Plan
HW Code: 130041
Control Code: 14
Control Type: INST
Dt record added: 04/09/2007
Dt rec updated: 03/12/2015
Updated By: TLRIDNER

FUMEX TERMITE SERVICE (Continued) **1002986042**

Site Code: 55772
Site Description: Location: The Fumex Sanitation site is an inactive hazardous waste located on the corner of Bedford Avenue and Main Street (also known as Herricks Road) at 131 Herricks Road in the Village of Garden City Park in the Town of North Hempstead, Nassau County, New York. Site Features: The 0.24 acre site includes a one-story brick building and a paved parking area in the rear. The site is bordered on the north by Bedford Avenue, Herricks Road on the east, residential property to the west, and commercial property to the south. Access to the site is from the Bedford Avenue. Current Zoning/Use(s): The site is currently inactive, and is zoned for commercial use. The surrounding parcels are currently used for a combination of residential, commercial, light industrial, and utility right-of-ways. A residential area borders the site to the west along Bedford Avenue. Historic Use(s): Fumex Termite Service Corporation operated a commercial termite extermination business at this location from 1952 to 1992. Reportedly, the originally unpaved parking lot was sprayed regularly with chlordane for insect control from 1952 to 1978. The parking lot was then paved sometime between 1978 and 1981. In 1981, a chlordane rinse water spill of less than 30 gallons occurred in the asphalt parking lot. Some of the rinse water entered a dry well located within the parking lot. Site investigations have confirmed that chlordane and other pesticides contaminated soil and the groundwater beneath the site and the soil of a neighboring yard. Site Geology and Hydrogeology: Beneath the Fumex Sanitation site are approximately 800 feet of unconsolidated deposits overlying crystalline bedrock. The shallowest soils beneath the site are the Upper Glacial formation. The Upper Glacial formation consists of Pleistocene age outwash sands and gravels and is approximately 100 feet thick in the vicinity of the Fumex Sanitation site. The depth to groundwater is approximately 40 to 50 feet below grade. Shallow groundwater flow is generally to the southwest. Immediately beneath the Upper Glacial formation is the Magothy formation. The Magothy is composed of sands with intermittent clay layers and is 300 to 400 feet thick in the vicinity of the site. The Magothy formation is used as the primary aquifer for public drinking water in Nassau County, with most wells screened 300-400 feet below the water table. Beneath the Magothy formation is the Raritan formation, consisting of the Raritan clay and the Lloyd sand. The Raritan formation is approximately 300 feet thick and overlies bedrock.
Env Problem: Remediation at the site is complete. Environmental and Institutional controls in place. Prior to remediation, the primary contaminants of concern were heptachlor, chlordane, and dieldrin in the soil and groundwater. Groundwater samples, collected from on-site and off-site monitoring wells, continue to indicate that heptachlor, chlordane and dieldrin detected in the on-site monitoring wells is not migrating off-site.
Health Problem: Some contaminated soils remain at the site below concrete or clean backfill, however, people will not come in contact with contaminated soils unless they dig below the surface materials. Contaminated groundwater at the site is not used for drinking or other purposes and the site is served by a public water supply that obtains water from a different source not affected by this contamination.
Dump: False
Structure: True
Lagoon: False
Landfill: False

FUMEX TERMITE SERVICE (Continued) **1002986042**

Pond: False
Disp Start: 1952
Disp Term: 1981
Lat/Long: 40:44:37:0 / 73:39:22:0
Dell: False
Record Add: 1999-11-18 12:00:00
Record Upd: 2012-10-24 16:55:00
Updated By: ldennist
Own Op: Document Repository
Sub Type: NNN
Owner Name: Not reported
Owner Company: Shelter Rock Public Library
Owner Address: 165 Searingtown Road
Owner Addr2: Not reported
Owner City,St,Zip: Albertson, NY 11507
Owner Country: United States of America
Own Op: Owner
Sub Type: NNN
Owner Name: Adam Mann
Owner Company: GCP 131, LLC
Owner Address: PO Box 234800
Owner Addr2: Not reported
Owner City,St,Zip: Great Neck, NY 11023-4800
Owner Country: United States of America
Own Op: On-Site Operator
Sub Type: E
Owner Name: Not reported
Owner Company: FUMEX SANITATION, INC.
Owner Address: 131 HERRICKS RD.
Owner Addr2: Not reported
Owner City,St,Zip: NEW HYDE PARK, NY 11040
Owner Country: United States of America
HW Code: 130041
Waste Type: CHLORDANE (UO36)
Waste Quantity: UNKNOWN
Waste Code: Not reported
HW Code: 130041
Waste Type: DDT
Waste Quantity: UNKNOWN
Waste Code: Not reported
HW Code: 130041
Waste Type: DIELDRIN
Waste Quantity: UNKNOWN
Waste Code: Not reported
HW Code: 130041
Waste Type: CHLORDANE
Waste Quantity: UNKNOWN
Waste Code: Not reported
HW Code: 130041
Waste Type: DDE
Waste Quantity: UNKNOWN
Waste Code: Not reported
HW Code: 130041
Waste Type: 4,7-METHANO-1H-INDENE, 1,4,5,6,7,8,8-HEPTACHLORO-3A,3,7,7A-TETRAHYDRO-
Waste Quantity: UNKNOWN
Waste Code: Not reported

FUMEX TERMITE SERVICE (Continued) **1002986042**

Crossref ID: NYD044476836
Cross Ref Type Code: 05
Cross Ref Type: EPA Site ID
Record Added Date: 1999-11-18 12:00:00
Record Updated: 2001-05-10 16:31:00
Updated By: REGTRANS

Site Code: 55772
Control Name: IC/EC Plan
HW Code: 130041
Control Code: 34
Control Type: INST
Dt record added: 04/09/2007
Dt rec updated: 03/12/2015
Updated By: TLRIDNER
Site Code: 55772
Site Description: Location: The Fumex Sanitation site is an inactive hazardous waste located on the corner of Bedford Avenue and Main Street (also known as Herricks Road) at 131 Herricks Road in the Village of Garden City Park in the Town of North Hempstead, Nassau County, New York. Site Features: The 0.24 acre site includes a one-story brick building and a paved parking area in the rear. The site is bordered on the north by Bedford Avenue, Herricks Road on the east, residential property to the west, and commercial property to the south. Access to the site is from the Bedford Avenue. Current Zoning/Use(s): The site is currently inactive, and is zoned for commercial use. The surrounding parcels are currently used for a combination of residential, commercial, light industrial, and utility right-of-ways. A residential area borders the site to the west along Bedford Avenue. Historic Use(s): Fumex Termite Service Corporation operated a commercial termite extermination business at this location from 1952 to 1992. Reportedly, the originally unpaved parking lot was sprayed regularly with chlordane for insect control from 1952 to 1978. The parking lot was then paved sometime between 1978 and 1981. In 1981, a chlordane rinse water spill of less than 30 gallons occurred in the asphalt parking lot. Some of the rinse water entered a dry well located within the parking lot. Site investigations have confirmed that chlordane and other pesticides contaminated soil and the groundwater beneath the site and the soil of a neighboring yard. Site Geology and Hydrogeology: Beneath the Fumex Sanitation site are approximately 800 feet of unconsolidated deposits overlying crystalline bedrock. The shallowest soils beneath the site are the Upper Glacial formation. The Upper Glacial formation consists of Pleistocene age outwash sands and gravels and is approximately 100 feet thick in the vicinity of the Fumex Sanitation site. The depth to groundwater is approximately 40 to 50 feet below grade. Shallow groundwater flow is generally to the southwest. Immediately beneath the Upper Glacial formation is the Magothy formation. The Magothy is composed of sands with intermittent clay layers and is 300 to 400 feet thick in the vicinity of the site. The Magothy formation is used as the primary aquifer for public drinking water in Nassau County, with most wells screened 300-400 feet below the water table. Beneath the Magothy formation is the Raritan formation, consisting of the Raritan clay and the Lloyd sand. The Raritan formation is approximately 300 feet thick and overlies bedrock.
Env Problem: Remediation at the site is complete. Environmental and Institutional controls in place. Prior to remediation, the primary contaminants of

FUMEX TERMITE SERVICE (Continued) **1002986042**

concern were heptachlor, chlordane, and dieldrin in the soil and groundwater. Groundwater samples, collected from on-site and off-site monitoring wells, continue to indicate that heptachlor, chlordane and dieldrin detected in the on-site monitoring wells is not migrating off-site.
Health Problem: Some contaminated soils remain at the site below concrete or clean backfill, however, people will not come in contact with contaminated soils unless they dig below the surface materials. Contaminated groundwater at the site is not used for drinking or other purposes and the site is served by a public water supply that obtains water from a different source not affected by this contamination.
Dump: False
Structure: True
Lagoon: False
Landfill: False
Pond: False
Disp Start: 1952
Disp Term: 1981
Lat/Long: 40:44:37:0 / 73:39:22:0
Dell: False
Record Add: 1999-11-18 12:00:00
Record Upd: 2012-10-24 16:55:00
Updated By: ldennist
Own Op: Document Repository
Sub Type: NNN
Owner Name: Not reported
Owner Company: Shelter Rock Public Library
Owner Address: 165 Searingtown Road
Owner Addr2: Not reported
Owner City,St,Zip: Albertson, NY 11507
Owner Country: United States of America
Own Op: Owner
Sub Type: NNN
Owner Name: Adam Mann
Owner Company: GCP 131, LLC
Owner Address: PO Box 234800
Owner Addr2: Not reported
Owner City,St,Zip: Great Neck, NY 11023-4800
Owner Country: United States of America
Own Op: On-Site Operator
Sub Type: E
Owner Name: Not reported
Owner Company: FUMEX SANITATION, INC.
Owner Address: 131 HERRICKS RD.
Owner Addr2: Not reported
Owner City,St,Zip: NEW HYDE PARK, NY 11040
Owner Country: United States of America
HW Code: 130041
Waste Type: CHLORDANE (UO36)
Waste Quantity: UNKNOWN
Waste Code: Not reported
HW Code: 130041
Waste Type: DDT
Waste Quantity: UNKNOWN
Waste Code: Not reported
HW Code: 130041
Waste Type: DIELDRIN

FUMEX TERMITE SERVICE (Continued) **1002986042**

Waste Quantity: UNKNOWN
Waste Code: Not reported
HW Code: 130041
Waste Type: CHLORDANE
Waste Quantity: UNKNOWN
Waste Code: Not reported
HW Code: 130041
Waste Type: DDE
Waste Quantity: UNKNOWN
Waste Code: Not reported
HW Code: 130041
Waste Type: 4,7-METHANO-1H-INDENE, 1,4,5,6,7,8,8-HEPTACHLORO-3A,3,7,7A-TETRAHYDRO-
Waste Quantity: UNKNOWN
Waste Code: Not reported
Crossref ID: NYD044476836
Cross Ref Type Code: 05
Cross Ref Type: EPA Site ID
Record Added Date: 1999-11-18 12:00:00
Record Updated: 2001-05-10 16:31:00
Updated By: REGTRANS

Site Code: 55772
Control Name: Environmental Easement
HW Code: 130041
Control Code: J
Control Type: INST
Dt record added: 04/09/2007
Dt rec updated: 03/12/2015
Updated By: TLRIDNER
Site Code: 55772
Site Description: Location: The Fumex Sanitation site is an inactive hazardous waste located on the corner of Bedford Avenue and Main Street (also known as Herricks Road) at 131 Herricks Road in the Village of Garden City Park in the Town of North Hempstead, Nassau County, New York. Site Features: The 0.24 acre site includes a one-story brick building and a paved parking area in the rear. The site is bordered on the north by Bedford Avenue, Herricks Road on the east, residential property to the west, and commercial property to the south. Access to the site is from the Bedford Avenue. Current Zoning/Use(s): The site is currently inactive, and is zoned for commercial use. The surrounding parcels are currently used for a combination of residential, commercial, light industrial, and utility right-of-ways. A residential area borders the site to the west along Bedford Avenue. Historic Use(s): Fumex Termite Service Corporation operated a commercial termite extermination business at this location from 1952 to 1992. Reportedly, the originally unpaved parking lot was sprayed regularly with chlordane for insect control from 1952 to 1978. The parking lot was then paved sometime between 1978 and 1981. In 1981, a chlordane rinse water spill of less than 30 gallons occurred in the asphalt parking lot. Some of the rinse water entered a dry well located within the parking lot. Site investigations have confirmed that chlordane and other pesticides contaminated soil and the groundwater beneath the site and the soil of a neighboring yard. Site Geology and Hydrogeology: Beneath the Fumex Sanitation site are approximately 800 feet of unconsolidated deposits overlying crystalline bedrock. The shallowest soils beneath the site are the Upper Glacial formation.

FUMEX TERMITE SERVICE (Continued) **1002986042**

The Upper Glacial formation consists of Pleistocene age outwash sands and gravels and is approximately 100 feet thick in the vicinity of the Fumex Sanitation site. The depth to groundwater is approximately 40 to 50 feet below grade. Shallow groundwater flow is generally to the southwest. Immediately beneath the Upper Glacial formation is the Magothy formation. The Magothy is composed of sands with intermittent clay layers and is 300 to 400 feet thick in the vicinity of the site. The Magothy formation is used as the primary aquifer for public drinking water in Nassau County, with most wells screened 300-400 feet below the water table. Beneath the Magothy formation is the Raritan formation, consisting of the Raritan clay and the Lloyd sand. The Raritan formation is approximately 300 feet thick and overlies bedrock.

Env Problem: Remediation at the site is complete. Environmental and Institutional controls in place. Prior to remediation, the primary contaminants of concern were heptachlor, chlordane, and dieldrin in the soil and groundwater. Groundwater samples, collected from on-site and off-site monitoring wells, continue to indicate that heptachlor, chlordane and dieldrin detected in the on-site monitoring wells is not migrating off-site.

Health Problem: Some contaminated soils remain at the site below concrete or clean backfill, however, people will not come in contact with contaminated soils unless they dig below the surface materials. Contaminated groundwater at the site is not used for drinking or other purposes and the site is served by a public water supply that obtains water from a different source not affected by this contamination.

Dump: False
Structure: True
Lagoon: False
Landfill: False
Pond: False
Disp Start: 1952
Disp Term: 1981
Lat/Long: 40:44:37:0 / 73:39:22:0
Dell: False
Record Add: 1999-11-18 12:00:00
Record Upd: 2012-10-24 16:55:00
Updated By: ldennist
Own Op: Document Repository
Sub Type: NNN
Owner Name: Not reported
Owner Company: Shelter Rock Public Library
Owner Address: 165 Searingtown Road
Owner Addr2: Not reported
Owner City,St,Zip: Albertson, NY 11507
Owner Country: United States of America
Own Op: Owner
Sub Type: NNN
Owner Name: Adam Mann
Owner Company: GCP 131, LLC
Owner Address: PO Box 234800
Owner Addr2: Not reported
Owner City,St,Zip: Great Neck, NY 11023-4800
Owner Country: United States of America
Own Op: On-Site Operator
Sub Type: E
Owner Name: Not reported

FUMEX TERMITE SERVICE (Continued) **1002986042**

Owner Company: FUMEX SANITATION, INC.
Owner Address: 131 HERRICKS RD.
Owner Addr2: Not reported
Owner City,St,Zip: NEW HYDE PARK, NY 11040
Owner Country: United States of America
HW Code: 130041
Waste Type: CHLORDANE (UO36)
Waste Quantity: UNKNOWN
Waste Code: Not reported
HW Code: 130041
Waste Type: DDT
Waste Quantity: UNKNOWN
Waste Code: Not reported
HW Code: 130041
Waste Type: DIELDRIN
Waste Quantity: UNKNOWN
Waste Code: Not reported
HW Code: 130041
Waste Type: CHLORDANE
Waste Quantity: UNKNOWN
Waste Code: Not reported
HW Code: 130041
Waste Type: DDE
Waste Quantity: UNKNOWN
Waste Code: Not reported
HW Code: 130041
Waste Type: 4,7-METHANO-1H-INDENE, 1,4,5,6,7,8,8-HEPTACHLORO-3A,3,7,7A-TETRAHYDRO-
Waste Quantity: UNKNOWN
Waste Code: Not reported
Crossref ID: NYD044476836
Cross Ref Type Code: 05
Cross Ref Type: EPA Site ID
Record Added Date: 1999-11-18 12:00:00
Record Updated: 2001-05-10 16:31:00
Updated By: REGTRANS

Site Code: 55772
Control Name: O&M Plan
HW Code: 130041
Control Code: 33
Control Type: INST
Dt record added: 04/09/2007
Dt rec updated: 03/12/2015
Updated By: TLRIDNER
Site Code: 55772
Site Description: Location: The Fumex Sanitation site is an inactive hazardous waste located on the corner of Bedford Avenue and Main Street (also known as Herricks Road) at 131 Herricks Road in the Village of Garden City Park in the Town of North Hempstead, Nassau County, New York. Site Features: The 0.24 acre site includes a one-story brick building and a paved parking area in the rear. The site is bordered on the north by Bedford Avenue, Herricks Road on the east, residential property to the west, and commercial property to the south. Access to the site is from the Bedford Avenue. Current Zoning/Use(s): The site is currently inactive, and is zoned for commercial use. The surrounding parcels are currently used for a combination of residential, commercial,

FUMEX TERMITE SERVICE (Continued) **1002986042**

light industrial, and utility right-of-ways. A residential area borders the site to the west along Bedford Avenue. Historic Use(s): Fumex Termite Service Corporation operated a commercial termite extermination business at this location from 1952 to 1992. Reportedly, the originally unpaved parking lot was sprayed regularly with chlordane for insect control from 1952 to 1978. The parking lot was then paved sometime between 1978 and 1981. In 1981, a chlordane rinse water spill of less than 30 gallons occurred in the asphalt parking lot. Some of the rinse water entered a dry well located within the parking lot. Site investigations have confirmed that chlordane and other pesticides contaminated soil and the groundwater beneath the site and the soil of a neighboring yard. Site Geology and Hydrogeology: Beneath the Fumex Sanitation site are approximately 800 feet of unconsolidated deposits overlying crystalline bedrock. The shallowest soils beneath the site are the Upper Glacial formation. The Upper Glacial formation consists of Pleistocene age outwash sands and gravels and is approximately 100 feet thick in the vicinity of the Fumex Sanitation site. The depth to groundwater is approximately 40 to 50 feet below grade. Shallow groundwater flow is generally to the southwest. Immediately beneath the Upper Glacial formation is the Magothy formation. The Magothy is composed of sands with intermittent clay layers and is 300 to 400 feet thick in the vicinity of the site. The Magothy formation is used as the primary aquifer for public drinking water in Nassau County, with most wells screened 300-400 feet below the water table. Beneath the Magothy formation is the Raritan formation, consisting of the Raritan clay and the Lloyd sand. The Raritan formation is approximately 300 feet thick and overlies bedrock.

Env Problem: Remediation at the site is complete. Environmental and Institutional controls in place. Prior to remediation, the primary contaminants of concern were heptachlor, chlordane, and dieldrin in the soil and groundwater. Groundwater samples, collected from on-site and off-site monitoring wells, continue to indicate that heptachlor, chlordane and dieldrin detected in the on-site monitoring wells is not migrating off-site.

Health Problem: Some contaminated soils remain at the site below concrete or clean backfill, however, people will not come in contact with contaminated soils unless they dig below the surface materials. Contaminated groundwater at the site is not used for drinking or other purposes and the site is served by a public water supply that obtains water from a different source not affected by this contamination.

Dump: False
Structure: True
Lagoon: False
Landfill: False
Pond: False
Disp Start: 1952
Disp Term: 1981
Lat/Long: 40:44:37:0 / 73:39:22:0
Dell: False
Record Add: 1999-11-18 12:00:00
Record Upd: 2012-10-24 16:55:00
Updated By: ldennist
Own Op: Document Repository
Sub Type: NNN
Owner Name: Not reported
Owner Company: Shelter Rock Public Library

FUMEX TERMITE SERVICE (Continued) **1002986042**

Owner Address: 165 Searingtown Road
Owner Addr2: Not reported
Owner City,St,Zip: Albertson, NY 11507
Owner Country: United States of America
Own Op: Owner
Sub Type: NNN
Owner Name: Adam Mann
Owner Company: GCP 131, LLC
Owner Address: PO Box 234800
Owner Addr2: Not reported
Owner City,St,Zip: Great Neck, NY 11023-4800
Owner Country: United States of America
Own Op: On-Site Operator
Sub Type: E
Owner Name: Not reported
Owner Company: FUMEX SANITATION, INC.
Owner Address: 131 HERRICKS RD.
Owner Addr2: Not reported
Owner City,St,Zip: NEW HYDE PARK, NY 11040
Owner Country: United States of America
HW Code: 130041
Waste Type: CHLORDANE (UO36)
Waste Quantity: UNKNOWN
Waste Code: Not reported
HW Code: 130041
Waste Type: DDT
Waste Quantity: UNKNOWN
Waste Code: Not reported
HW Code: 130041
Waste Type: DIELDRIN
Waste Quantity: UNKNOWN
Waste Code: Not reported
HW Code: 130041
Waste Type: CHLORDANE
Waste Quantity: UNKNOWN
Waste Code: Not reported
HW Code: 130041
Waste Type: DDE
Waste Quantity: UNKNOWN
Waste Code: Not reported
HW Code: 130041
Waste Type: 4,7-METHANO-1H-INDENE, 1,4,5,6,7,8,8-HEPTACHLORO-3A,3,7,7A-TETRAHYDRO-
Waste Quantity: UNKNOWN
Waste Code: Not reported
Crossref ID: NYD044476836
Cross Ref Type Code: 05
Cross Ref Type: EPA Site ID
Record Added Date: 1999-11-18 12:00:00
Record Updated: 2001-05-10 16:31:00
Updated By: REGTRANS

Site Code: 55772
Control Name: Monitoring Plan
HW Code: 130041
Control Code: 31
Control Type: INST

FUMEX TERMITE SERVICE (Continued) **1002986042**

Dt record added: 04/09/2007
Dt rec updated: 03/12/2015
Updated By: TLRIDNER
Site Code: 55772
Site Description: Location: The Fumex Sanitation site is an inactive hazardous waste located on the corner of Bedford Avenue and Main Street (also known as Herricks Road) at 131 Herricks Road in the Village of Garden City Park in the Town of North Hempstead, Nassau County, New York. Site Features: The 0.24 acre site includes a one-story brick building and a paved parking area in the rear. The site is bordered on the north by Bedford Avenue, Herricks Road on the east, residential property to the west, and commercial property to the south. Access to the site is from the Bedford Avenue. Current Zoning/Use(s): The site is currently inactive, and is zoned for commercial use. The surrounding parcels are currently used for a combination of residential, commercial, light industrial, and utility right-of-ways. A residential area borders the site to the west along Bedford Avenue. Historic Use(s): Fumex Termite Service Corporation operated a commercial termite extermination business at this location from 1952 to 1992. Reportedly, the originally unpaved parking lot was sprayed regularly with chlordane for insect control from 1952 to 1978. The parking lot was then paved sometime between 1978 and 1981. In 1981, a chlordane rinse water spill of less than 30 gallons occurred in the asphalt parking lot. Some of the rinse water entered a dry well located within the parking lot. Site investigations have confirmed that chlordane and other pesticides contaminated soil and the groundwater beneath the site and the soil of a neighboring yard. Site Geology and Hydrogeology: Beneath the Fumex Sanitation site are approximately 800 feet of unconsolidated deposits overlying crystalline bedrock. The shallowest soils beneath the site are the Upper Glacial formation. The Upper Glacial formation consists of Pleistocene age outwash sands and gravels and is approximately 100 feet thick in the vicinity of the Fumex Sanitation site. The depth to groundwater is approximately 40 to 50 feet below grade. Shallow groundwater flow is generally to the southwest. Immediately beneath the Upper Glacial formation is the Magothy formation. The Magothy is composed of sands with intermittent clay layers and is 300 to 400 feet thick in the vicinity of the site. The Magothy formation is used as the primary aquifer for public drinking water in Nassau County, with most wells screened 300-400 feet below the water table. Beneath the Magothy formation is the Raritan formation, consisting of the Raritan clay and the Lloyd sand. The Raritan formation is approximately 300 feet thick and overlies bedrock.
Env Problem: Remediation at the site is complete. Environmental and Institutional controls in place. Prior to remediation, the primary contaminants of concern were heptachlor, chlordane, and dieldrin in the soil and groundwater. Groundwater samples, collected from on-site and off-site monitoring wells, continue to indicate that heptachlor, chlordane and dieldrin detected in the on-site monitoring wells is not migrating off-site.
Health Problem: Some contaminated soils remain at the site below concrete or clean backfill, however, people will not come in contact with contaminated soils unless they dig below the surface materials. Contaminated groundwater at the site is not used for drinking or other purposes and the site is served by a public water supply that obtains water from a different source not affected by this contamination.
Dump: False

FUMEX TERMITE SERVICE (Continued) **1002986042**

Structure: True
Lagoon: False
Landfill: False
Pond: False
Disp Start: 1952
Disp Term: 1981
Lat/Long: 40:44:37:0 / 73:39:22:0
Dell: False
Record Add: 1999-11-18 12:00:00
Record Upd: 2012-10-24 16:55:00
Updated By: ldennist
Own Op: Document Repository
Sub Type: NNN
Owner Name: Not reported
Owner Company: Shelter Rock Public Library
Owner Address: 165 Searingtown Road
Owner Addr2: Not reported
Owner City,St,Zip: Albertson, NY 11507
Owner Country: United States of America
Own Op: Owner
Sub Type: NNN
Owner Name: Adam Mann
Owner Company: GCP 131, LLC
Owner Address: PO Box 234800
Owner Addr2: Not reported
Owner City,St,Zip: Great Neck, NY 11023-4800
Owner Country: United States of America
Own Op: On-Site Operator
Sub Type: E
Owner Name: Not reported
Owner Company: FUMEX SANITATION, INC.
Owner Address: 131 HERRICKS RD.
Owner Addr2: Not reported
Owner City,St,Zip: NEW HYDE PARK, NY 11040
Owner Country: United States of America
HW Code: 130041
Waste Type: CHLORDANE (UO36)
Waste Quantity: UNKNOWN
Waste Code: Not reported
HW Code: 130041
Waste Type: DDT
Waste Quantity: UNKNOWN
Waste Code: Not reported
HW Code: 130041
Waste Type: DIELDRIN
Waste Quantity: UNKNOWN
Waste Code: Not reported
HW Code: 130041
Waste Type: CHLORDANE
Waste Quantity: UNKNOWN
Waste Code: Not reported
HW Code: 130041
Waste Type: DDE
Waste Quantity: UNKNOWN
Waste Code: Not reported
HW Code: 130041
Waste Type: 4,7-METHANO-1H-INDENE, 1,4,5,6,7,8,8-HEPTACHLORO-

FUMEX TERMITE SERVICE (Continued) **1002986042**

3A,3,7,7A-TETRAHYDRO-
Waste Quantity: UNKNOWN
Waste Code: Not reported
Crossref ID: NYD044476836
Cross Ref Type Code: 05
Cross Ref Type: EPA Site ID
Record Added Date: 1999-11-18 12:00:00
Record Updated: 2001-05-10 16:31:00
Updated By: REGTRANS

Site Code: 55772
Control Name: Building Use Restriction
HW Code: 130041
Control Code: 26
Control Type: INST
Dt record added: 04/09/2007
Dt rec updated: 03/12/2015
Updated By: TLRIDNER
Site Code: 55772
Site Description: Location: The Fumex Sanitation site is an inactive hazardous waste located on the corner of Bedford Avenue and Main Street (also known as Herricks Road) at 131 Herricks Road in the Village of Garden City Park in the Town of North Hempstead, Nassau County, New York. Site Features: The 0.24 acre site includes a one-story brick building and a paved parking area in the rear. The site is bordered on the north by Bedford Avenue, Herricks Road on the east, residential property to the west, and commercial property to the south. Access to the site is from the Bedford Avenue. Current Zoning/Use(s): The site is currently inactive, and is zoned for commercial use. The surrounding parcels are currently used for a combination of residential, commercial, light industrial, and utility right-of-ways. A residential area borders the site to the west along Bedford Avenue. Historic Use(s): Fumex Termite Service Corporation operated a commercial termite extermination business at this location from 1952 to 1992. Reportedly, the originally unpaved parking lot was sprayed regularly with chlordane for insect control from 1952 to 1978. The parking lot was then paved sometime between 1978 and 1981. In 1981, a chlordane rinse water spill of less than 30 gallons occurred in the asphalt parking lot. Some of the rinse water entered a dry well located within the parking lot. Site investigations have confirmed that chlordane and other pesticides contaminated soil and the groundwater beneath the site and the soil of a neighboring yard. Site Geology and Hydrogeology: Beneath the Fumex Sanitation site are approximately 800 feet of unconsolidated deposits overlying crystalline bedrock. The shallowest soils beneath the site are the Upper Glacial formation. The Upper Glacial formation consists of Pleistocene age outwash sands and gravels and is approximately 100 feet thick in the vicinity of the Fumex Sanitation site. The depth to groundwater is approximately 40 to 50 feet below grade. Shallow groundwater flow is generally to the southwest. Immediately beneath the Upper Glacial formation is the Magothy formation. The Magothy is composed of sands with intermittent clay layers and is 300 to 400 feet thick in the vicinity of the site. The Magothy formation is used as the primary aquifer for public drinking water in Nassau County, with most wells screened 300-400 feet below the water table. Beneath the Magothy formation is the Raritan formation, consisting of the Raritan clay and the Lloyd sand. The Raritan formation is approximately 300 feet thick and overlies

FUMEX TERMITE SERVICE (Continued) **1002986042**

bedrock.
Env Problem: Remediation at the site is complete. Environmental and Institutional controls in place. Prior to remediation, the primary contaminants of concern were heptachlor, chlordane, and dieldrin in the soil and groundwater. Groundwater samples, collected from on-site and off-site monitoring wells, continue to indicate that heptachlor, chlordane and dieldrin detected in the on-site monitoring wells is not migrating off-site.
Health Problem: Some contaminated soils remain at the site below concrete or clean backfill, however, people will not come in contact with contaminated soils unless they dig below the surface materials. Contaminated groundwater at the site is not used for drinking or other purposes and the site is served by a public water supply that obtains water from a different source not affected by this contamination.
Dump: False
Structure: True
Lagoon: False
Landfill: False
Pond: False
Disp Start: 1952
Disp Term: 1981
Lat/Long: 40:44:37:0 / 73:39:22:0
Dell: False
Record Add: 1999-11-18 12:00:00
Record Upd: 2012-10-24 16:55:00
Updated By: ldennist
Own Op: Document Repository
Sub Type: NNN
Owner Name: Not reported
Owner Company: Shelter Rock Public Library
Owner Address: 165 Searingtown Road
Owner Addr2: Not reported
Owner City,St,Zip: Albertson, NY 11507
Owner Country: United States of America
Own Op: Owner
Sub Type: NNN
Owner Name: Adam Mann
Owner Company: GCP 131, LLC
Owner Address: PO Box 234800
Owner Addr2: Not reported
Owner City,St,Zip: Great Neck, NY 11023-4800
Owner Country: United States of America
Own Op: On-Site Operator
Sub Type: E
Owner Name: Not reported
Owner Company: FUMEX SANITATION, INC.
Owner Address: 131 HERRICKS RD.
Owner Addr2: Not reported
Owner City,St,Zip: NEW HYDE PARK, NY 11040
Owner Country: United States of America
HW Code: 130041
Waste Type: CHLORDANE (UO36)
Waste Quantity: UNKNOWN
Waste Code: Not reported
HW Code: 130041
Waste Type: DDT
Waste Quantity: UNKNOWN

FUMEX TERMITE SERVICE (Continued) **1002986042**

Waste Code: Not reported
HW Code: 130041
Waste Type: DIELDRIN
Waste Quantity: UNKNOWN
Waste Code: Not reported
HW Code: 130041
Waste Type: CHLORDANE
Waste Quantity: UNKNOWN
Waste Code: Not reported
HW Code: 130041
Waste Type: DDE
Waste Quantity: UNKNOWN
Waste Code: Not reported
HW Code: 130041
Waste Type: 4,7-METHANO-1H-INDENE, 1,4,5,6,7,8,8-HEPTACHLORO-3A,3,7,7A-TETRAHYDRO-
Waste Quantity: UNKNOWN
Waste Code: Not reported
Crossref ID: NYD044476836
Cross Ref Type Code: 05
Cross Ref Type: EPA Site ID
Record Added Date: 1999-11-18 12:00:00
Record Updated: 2001-05-10 16:31:00
Updated By: REGTRANS

Site Code: 55772
Control Name: Site Management Plan
HW Code: 130041
Control Code: 32
Control Type: INST
Dt record added: 04/09/2007
Dt rec updated: 03/12/2015
Updated By: TLRIDNER
Site Code: 55772
Site Description: Location: The Fumex Sanitation site is an inactive hazardous waste located on the corner of Bedford Avenue and Main Street (also known as Herricks Road) at 131 Herricks Road in the Village of Garden City Park in the Town of North Hempstead, Nassau County, New York. Site Features: The 0.24 acre site includes a one-story brick building and a paved parking area in the rear. The site is bordered on the north by Bedford Avenue, Herricks Road on the east, residential property to the west, and commercial property to the south. Access to the site is from the Bedford Avenue. Current Zoning/Use(s): The site is currently inactive, and is zoned for commercial use. The surrounding parcels are currently used for a combination of residential, commercial, light industrial, and utility right-of-ways. A residential area borders the site to the west along Bedford Avenue. Historic Use(s): Fumex Termite Service Corporation operated a commercial termite extermination business at this location from 1952 to 1992. Reportedly, the originally unpaved parking lot was sprayed regularly with chlordane for insect control from 1952 to 1978. The parking lot was then paved sometime between 1978 and 1981. In 1981, a chlordane rinse water spill of less than 30 gallons occurred in the asphalt parking lot. Some of the rinse water entered a dry well located within the parking lot. Site investigations have confirmed that chlordane and other pesticides contaminated soil and the groundwater beneath the site and the soil of a neighboring yard. Site Geology and

FUMEX TERMITE SERVICE (Continued) **1002986042**

Hydrogeology: Beneath the Fumex Sanitation site are approximately 800 feet of unconsolidated deposits overlying crystalline bedrock. The shallowest soils beneath the site are the Upper Glacial formation. The Upper Glacial formation consists of Pleistocene age outwash sands and gravels and is approximately 100 feet thick in the vicinity of the Fumex Sanitation site. The depth to groundwater is approximately 40 to 50 feet below grade. Shallow groundwater flow is generally to the southwest. Immediately beneath the Upper Glacial formation is the Magothy formation. The Magothy is composed of sands with intermittent clay layers and is 300 to 400 feet thick in the vicinity of the site. The Magothy formation is used as the primary aquifer for public drinking water in Nassau County, with most wells screened 300-400 feet below the water table. Beneath the Magothy formation is the Raritan formation, consisting of the Raritan clay and the Lloyd sand. The Raritan formation is approximately 300 feet thick and overlies bedrock.

Env Problem: Remediation at the site is complete. Environmental and Institutional controls in place. Prior to remediation, the primary contaminants of concern were heptachlor, chlordane, and dieldrin in the soil and groundwater. Groundwater samples, collected from on-site and off-site monitoring wells, continue to indicate that heptachlor, chlordane and dieldrin detected in the on-site monitoring wells is not migrating off-site.

Health Problem: Some contaminated soils remain at the site below concrete or clean backfill, however, people will not come in contact with contaminated soils unless they dig below the surface materials. Contaminated groundwater at the site is not used for drinking or other purposes and the site is served by a public water supply that obtains water from a different source not affected by this contamination.

Dump: False
Structure: True
Lagoon: False
Landfill: False
Pond: False
Disp Start: 1952
Disp Term: 1981
Lat/Long: 40:44:37:0 / 73:39:22:0
Dell: False
Record Add: 1999-11-18 12:00:00
Record Upd: 2012-10-24 16:55:00
Updated By: ldennist
Own Op: Document Repository
Sub Type: NNN
Owner Name: Not reported
Owner Company: Shelter Rock Public Library
Owner Address: 165 Searingtown Road
Owner Addr2: Not reported
Owner City,St,Zip: Albertson, NY 11507
Owner Country: United States of America
Own Op: Owner
Sub Type: NNN
Owner Name: Adam Mann
Owner Company: GCP 131, LLC
Owner Address: PO Box 234800
Owner Addr2: Not reported
Owner City,St,Zip: Great Neck, NY 11023-4800
Owner Country: United States of America

FUMEX TERMITE SERVICE (Continued) **1002986042**

Own Op: On-Site Operator
Sub Type: E
Owner Name: Not reported
Owner Company: FUMEX SANITATION, INC.
Owner Address: 131 HERRICKS RD.
Owner Addr2: Not reported
Owner City,St,Zip: NEW HYDE PARK, NY 11040
Owner Country: United States of America
HW Code: 130041
Waste Type: CHLORDANE (UO36)
Waste Quantity: UNKNOWN
Waste Code: Not reported
HW Code: 130041
Waste Type: DDT
Waste Quantity: UNKNOWN
Waste Code: Not reported
HW Code: 130041
Waste Type: DIELDRIN
Waste Quantity: UNKNOWN
Waste Code: Not reported
HW Code: 130041
Waste Type: CHLORDANE
Waste Quantity: UNKNOWN
Waste Code: Not reported
HW Code: 130041
Waste Type: DDE
Waste Quantity: UNKNOWN
Waste Code: Not reported
HW Code: 130041
Waste Type: 4,7-METHANO-1H-INDENE, 1,4,5,6,7,8,8-HEPTACHLORO-3A,3,7,7A-TETRAHYDRO-
Waste Quantity: UNKNOWN
Waste Code: Not reported
Crossref ID: NYD044476836
Cross Ref Type Code: 05
Cross Ref Type: EPA Site ID
Record Added Date: 1999-11-18 12:00:00
Record Updated: 2001-05-10 16:31:00
Updated By: REGTRANS

Site Code: 55772
Control Name: Ground Water Use Restriction
HW Code: 130041
Control Code: 08
Control Type: INST
Dt record added: 04/09/2007
Dt rec updated: 03/12/2015
Updated By: TLRIDNER
Site Code: 55772
Site Description: Location: The Fumex Sanitation site is an inactive hazardous waste located on the corner of Bedford Avenue and Main Street (also known as Herricks Road) at 131 Herricks Road in the Village of Garden City Park in the Town of North Hempstead, Nassau County, New York. Site Features: The 0.24 acre site includes a one-story brick building and a paved parking area in the rear. The site is bordered on the north by Bedford Avenue, Herricks Road on the east, residential property to the west, and commercial property to the south. Access to the site is

FUMEX TERMITE SERVICE (Continued) **1002986042**

from the Bedford Avenue. Current Zoning/Use(s): The site is currently inactive, and is zoned for commercial use. The surrounding parcels are currently used for a combination of residential, commercial, light industrial, and utility right-of-ways. A residential area borders the site to the west along Bedford Avenue. Historic Use(s): Fumex Termite Service Corporation operated a commercial termite extermination business at this location from 1952 to 1992. Reportedly, the originally unpaved parking lot was sprayed regularly with chlordane for insect control from 1952 to 1978. The parking lot was then paved sometime between 1978 and 1981. In 1981, a chlordane rinse water spill of less than 30 gallons occurred in the asphalt parking lot. Some of the rinse water entered a dry well located within the parking lot. Site investigations have confirmed that chlordane and other pesticides contaminated soil and the groundwater beneath the site and the soil of a neighboring yard. Site Geology and Hydrogeology: Beneath the Fumex Sanitation site are approximately 800 feet of unconsolidated deposits overlying crystalline bedrock. The shallowest soils beneath the site are the Upper Glacial formation. The Upper Glacial formation consists of Pleistocene age outwash sands and gravels and is approximately 100 feet thick in the vicinity of the Fumex Sanitation site. The depth to groundwater is approximately 40 to 50 feet below grade. Shallow groundwater flow is generally to the southwest. Immediately beneath the Upper Glacial formation is the Magothy formation. The Magothy is composed of sands with intermittent clay layers and is 300 to 400 feet thick in the vicinity of the site. The Magothy formation is used as the primary aquifer for public drinking water in Nassau County, with most wells screened 300-400 feet below the water table. Beneath the Magothy formation is the Raritan formation, consisting of the Raritan clay and the Lloyd sand. The Raritan formation is approximately 300 feet thick and overlies bedrock.

Env Problem: Remediation at the site is complete. Environmental and Institutional controls in place. Prior to remediation, the primary contaminants of concern were heptachlor, chlordane, and dieldrin in the soil and groundwater. Groundwater samples, collected from on-site and off-site monitoring wells, continue to indicate that heptachlor, chlordane and dieldrin detected in the on-site monitoring wells is not migrating off-site.

Health Problem: Some contaminated soils remain at the site below concrete or clean backfill, however, people will not come in contact with contaminated soils unless they dig below the surface materials. Contaminated groundwater at the site is not used for drinking or other purposes and the site is served by a public water supply that obtains water from a different source not affected by this contamination.

Dump: False
Structure: True
Lagoon: False
Landfill: False
Pond: False
Disp Start: 1952
Disp Term: 1981
Lat/Long: 40:44:37:0 / 73:39:22:0
Dell: False
Record Add: 1999-11-18 12:00:00
Record Upd: 2012-10-24 16:55:00
Updated By: ldennist
Own Op: Document Repository

FUMEX TERMITE SERVICE (Continued) **1002986042**

Sub Type: NNN
Owner Name: Not reported
Owner Company: Shelter Rock Public Library
Owner Address: 165 Searingtown Road
Owner Addr2: Not reported
Owner City,St,Zip: Albertson, NY 11507
Owner Country: United States of America
Own Op: Owner
Sub Type: NNN
Owner Name: Adam Mann
Owner Company: GCP 131, LLC
Owner Address: PO Box 234800
Owner Addr2: Not reported
Owner City,St,Zip: Great Neck, NY 11023-4800
Owner Country: United States of America
Own Op: On-Site Operator
Sub Type: E
Owner Name: Not reported
Owner Company: FUMEX SANITATION, INC.
Owner Address: 131 HERRICKS RD.
Owner Addr2: Not reported
Owner City,St,Zip: NEW HYDE PARK, NY 11040
Owner Country: United States of America
HW Code: 130041
Waste Type: CHLORDANE (UO36)
Waste Quantity: UNKNOWN
Waste Code: Not reported
HW Code: 130041
Waste Type: DDT
Waste Quantity: UNKNOWN
Waste Code: Not reported
HW Code: 130041
Waste Type: DIELDRIN
Waste Quantity: UNKNOWN
Waste Code: Not reported
HW Code: 130041
Waste Type: CHLORDANE
Waste Quantity: UNKNOWN
Waste Code: Not reported
HW Code: 130041
Waste Type: DDE
Waste Quantity: UNKNOWN
Waste Code: Not reported
HW Code: 130041
Waste Type: 4,7-METHANO-1H-INDENE, 1,4,5,6,7,8,8-HEPTACHLORO-3A,3,7,7A-TETRAHYDRO-
Waste Quantity: UNKNOWN
Waste Code: Not reported
Crossref ID: NYD044476836
Cross Ref Type Code: 05
Cross Ref Type: EPA Site ID
Record Added Date: 1999-11-18 12:00:00
Record Updated: 2001-05-10 16:31:00
Updated By: REGTRANS

VCP:
Program Type: VCP

FUMEX TERMITE SERVICE (Continued) **1002986042**

Site Code:	57193
HW Code:	V00686
Site Class:	N
SWIS:	3022
Region:	1
Town:	North Hempstead
Acres:	0.246
Date Record Added:	10/24/2003
Date Record Updated:	03/30/2009
Updated By:	BRWOLOSE
Site Description:	This was to be the voluntary cleanup of site 130041. Volunteer withdrew. See 130041 for description
Env Problem:	This was to be the voluntary cleanup of site 130041. Volunteer withdrew. See 130041 for description
Health Problem:	Not reported
Dump:	Not reported
Structure:	Not reported
Lagoon:	Not reported
Landfill:	Not reported
Pond:	Not reported
Disp Start:	Not reported
Disp Term:	Not reported
Lat/Long:	Not reported
Dell:	Not reported
Record Add:	Not reported
Record Upd:	Not reported
Updated By:	Not reported
Own Op:	Owner
Sub Type:	E
Owner Name:	Not reported
Owner Company:	FUMEX SANITATION, INC.
Owner Address:	165-35 HILLSIDE AVENUE
Owner Addr2:	Not reported
Owner City,St,Zip:	JAMAICA, NY
Owner Country:	United States of America
Own Op:	Applicant/Requestor
Sub Type:	ZZZ
Owner Name:	AUGUSTINO D. D'ALONZO JR.
Owner Company:	AUGUSTINO D. D'ALONZO
Owner Address:	85 OLD SHORE ROAD, SUITE 206
Owner Addr2:	Not reported
Owner City,St,Zip:	PORT WASHINGTON, NY 11050
Owner Country:	United States of America
HW Code:	Not reported
Waste Type:	Not reported
Waste Quantity:	Not reported
Waste Code:	Not reported
Crossref ID:	Not reported
Cross Ref Type Code:	Not reported
Cross Ref Type:	Not reported
Record Added Date:	Not reported
Record Updated:	Not reported
Updated By:	Not reported

NY MANIFEST:

Country:	USA
EPA ID:	NYP000867507

FUMEX TERMITE SERVICE (Continued) **1002986042**

Facility Status:	Not reported
Location Address 1:	131 HERRICKS ROAD
Code:	BP
Location Address 2:	Not reported
Total Tanks:	Not reported
Location City:	NEW HYDE PARK
Location State:	NY
Location Zip:	11040
Location Zip 4:	Not reported

NY MANIFEST:

EPAID:	NYP000867507
Mailing Name:	FUMEX TERMITE SERVICE
Mailing Contact:	FUMEX TERMITE SERVICE
Mailing Address 1:	131 HERRICKS ROAD
Mailing Address 2:	Not reported
Mailing City:	NEW HYDE PARK
Mailing State:	NY
Mailing Zip:	11040
Mailing Zip 4:	Not reported
Mailing Country:	USA
Mailing Phone:	5167461822

NY MANIFEST:

Document ID:	NYA6259248
Manifest Status:	K
seq:	Not reported
Year:	1987
Trans1 State ID:	NY8385RW
Trans2 State ID:	Not reported
Generator Ship Date:	04/29/1987
Trans1 Recv Date:	04/29/1987
Trans2 Recv Date:	/ /
TSD Site Recv Date:	05/12/1987
Part A Recv Date:	06/08/1987
Part B Recv Date:	05/15/1987
Generator EPA ID:	NYP000867507
Trans1 EPA ID:	NYD082785429
Trans2 EPA ID:	Not reported
TSDF ID 1:	NYD082785429
TSDF ID 2:	Not reported
Manifest Tracking Number:	Not reported
Import Indicator:	Not reported
Export Indicator:	Not reported
Discr Quantity Indicator:	Not reported
Discr Type Indicator:	Not reported
Discr Residue Indicator:	Not reported
Discr Partial Reject Indicator:	Not reported
Discr Full Reject Indicator:	Not reported
Manifest Ref Number:	Not reported
Alt Facility RCRA ID:	Not reported
Alt Facility Sign Date:	Not reported
MGMT Method Type Code:	Not reported
Waste Code:	U036 - CHLORDANE, TECHNICAL
Waste Code:	Not reported
Waste Code:	Not reported
Waste Code:	Not reported

FUMEX TERMITE SERVICE (Continued) **1002986042**

Waste Code:	Not reported
Waste Code:	Not reported
Quantity:	00110
Units:	G - Gallons (liquids only)* (8.3 pounds)
Number of Containers:	002
Container Type:	DM - Metal drums, barrels
Handling Method:	T Chemical, physical, or biological treatment.
Specific Gravity:	100
Waste Code:	U036 - CHLORDANE, TECHNICAL
Waste Code:	Not reported
Waste Code:	Not reported
Waste Code:	Not reported
Waste Code:	Not reported
Quantity:	04500
Units:	P - Pounds
Number of Containers:	010
Container Type:	DM - Metal drums, barrels
Handling Method:	L Landfill.
Specific Gravity:	100

Click this hyperlink while viewing on your computer to access
-1 additional NY MANIFEST: record(s) in the EDR Site Report.

56
SE
1/2-1
0.909 mi.
4798 ft.

LILCO - HEMPSTEAD
INTERSECTION ST.
HEMPSTEAD, NY 11530

EDR MGP **1008407946**
N/A

Relative:
Lower

Actual:
68 ft.

Manufactured Gas Plants:
No additional information available

Count: 3 records. ORPHAN SUMMARY

City	EDR ID	Site Name	Site Address	Zip	Database(s)
GARDEN CITY	S113922156	FORMER ISLAND/NATIONAL HELICOPTER	NORTH AVENUE	11530	NY VCP
GARDEN CITY	S106122272	NASSAU BOULEVARD H01 (LIRR)	EDGEMERE ROAD, SOUTH SIDE OF L	11530	NY VCP
GARDEN CITY	S121988488	ADELPHI UNIVERSITY	LINDEN HALL SOUTH AVENUE		NY LTANKS

GOVERNMENT RECORDS SEARCHED / DATA CURRENCY TRACKING

To maintain currency of the following federal and state databases, EDR contacts the appropriate governmental agency on a monthly or quarterly basis, as required.

Number of Days to Update: Provides confirmation that EDR is reporting records that have been updated within 90 days from the date the government agency made the information available to the public.

STANDARD ENVIRONMENTAL RECORDS

Federal NPL site list

NPL: National Priority List

National Priorities List (Superfund). The NPL is a subset of CERCLIS and identifies over 1,200 sites for priority cleanup under the Superfund Program. NPL sites may encompass relatively large areas. As such, EDR provides polygon coverage for over 1,000 NPL site boundaries produced by EPA's Environmental Photographic Interpretation Center (EPIC) and regional EPA offices.

Date of Government Version: 03/11/2019
Date Data Arrived at EDR: 03/14/2019
Date Made Active in Reports: 04/01/2019
Number of Days to Update: 18

Source: EPA
Telephone: N/A
Last EDR Contact: 04/18/2019
Next Scheduled EDR Contact: 07/15/2019
Data Release Frequency: Quarterly

NPL Site Boundaries

Sources:

EPA's Environmental Photographic Interpretation Center (EPIC)
Telephone: 202-564-7333

EPA Region 1
Telephone 617-918-1143

EPA Region 6
Telephone: 214-655-6659

EPA Region 3
Telephone 215-814-5418

EPA Region 7
Telephone: 913-551-7247

EPA Region 4
Telephone 404-562-8033

EPA Region 8
Telephone: 303-312-6774

EPA Region 5
Telephone 312-886-6686

EPA Region 9
Telephone: 415-947-4246

EPA Region 10
Telephone 206-553-8665

Proposed NPL: Proposed National Priority List Sites

A site that has been proposed for listing on the National Priorities List through the issuance of a proposed rule in the Federal Register. EPA then accepts public comments on the site, responds to the comments, and places on the NPL those sites that continue to meet the requirements for listing.

Date of Government Version: 03/11/2019
Date Data Arrived at EDR: 03/14/2019
Date Made Active in Reports: 04/01/2019
Number of Days to Update: 18

Source: EPA
Telephone: N/A
Last EDR Contact: 04/18/2019
Next Scheduled EDR Contact: 07/15/2019
Data Release Frequency: Quarterly

NPL LIENS: Federal Superfund Liens

Federal Superfund Liens. Under the authority granted the USEPA by CERCLA of 1980, the USEPA has the authority to file liens against real property in order to recover remedial action expenditures or when the property owner received notification of potential liability. USEPA compiles a listing of filed notices of Superfund Liens.

Date of Government Version: 10/15/1991
Date Data Arrived at EDR: 02/02/1994
Date Made Active in Reports: 03/30/1994
Number of Days to Update: 56

Source: EPA
Telephone: 202-564-4267
Last EDR Contact: 08/15/2011
Next Scheduled EDR Contact: 11/28/2011
Data Release Frequency: No Update Planned

Federal Delisted NPL site list

Delisted NPL: National Priority List Deletions

The National Oil and Hazardous Substances Pollution Contingency Plan (NCP) establishes the criteria that the EPA uses to delete sites from the NPL. In accordance with 40 CFR 300.425.(e), sites may be deleted from the NPL where no further response is appropriate.

Date of Government Version: 03/11/2019
Date Data Arrived at EDR: 03/14/2019
Date Made Active in Reports: 04/01/2019
Number of Days to Update: 18

Source: EPA
Telephone: N/A
Last EDR Contact: 04/18/2019
Next Scheduled EDR Contact: 07/15/2019
Data Release Frequency: Quarterly

Federal CERCLIS list

FEDERAL FACILITY: Federal Facility Site Information listing

A listing of National Priority List (NPL) and Base Realignment and Closure (BRAC) sites found in the Comprehensive Environmental Response, Compensation and Liability Information System (CERCLIS) Database where EPA Federal Facilities Restoration and Reuse Office is involved in cleanup activities.

Date of Government Version: 11/07/2016
Date Data Arrived at EDR: 01/05/2017
Date Made Active in Reports: 04/07/2017
Number of Days to Update: 92

Source: Environmental Protection Agency
Telephone: 703-603-8704
Last EDR Contact: 04/05/2019
Next Scheduled EDR Contact: 07/15/2019
Data Release Frequency: Varies

SEMS: Superfund Enterprise Management System

SEMS (Superfund Enterprise Management System) tracks hazardous waste sites, potentially hazardous waste sites, and remedial activities performed in support of EPA's Superfund Program across the United States. The list was formerly know as CERCLIS, renamed to SEMS by the EPA in 2015. The list contains data on potentially hazardous waste sites that have been reported to the USEPA by states, municipalities, private companies and private persons, pursuant to Section 103 of the Comprehensive Environmental Response, Compensation, and Liability Act (CERCLA). This dataset also contains sites which are either proposed to or on the National Priorities List (NPL) and the sites which are in the screening and assessment phase for possible inclusion on the NPL.

Date of Government Version: 03/11/2019
Date Data Arrived at EDR: 03/14/2019
Date Made Active in Reports: 04/17/2019
Number of Days to Update: 34

Source: EPA
Telephone: 800-424-9346
Last EDR Contact: 04/18/2019
Next Scheduled EDR Contact: 07/29/2019
Data Release Frequency: Quarterly

Federal CERCLIS NFRAP site list

SEMS-ARCHIVE: Superfund Enterprise Management System Archive

SEMS-ARCHIVE (Superfund Enterprise Management System Archive) tracks sites that have no further interest under the Federal Superfund Program based on available information. The list was formerly known as the CERCLIS-NFRAP, renamed to SEMS ARCHIVE by the EPA in 2015. EPA may perform a minimal level of assessment work at a site while it is archived if site conditions change and/or new information becomes available. Archived sites have been removed and archived from the inventory of SEMS sites. Archived status indicates that, to the best of EPA's knowledge, assessment at a site has been completed and that EPA has determined no further steps will be taken to list the site on the National Priorities List (NPL), unless information indicates this decision was not appropriate or other considerations require a recommendation for listing at a later time. The decision does not necessarily mean that there is no hazard associated with a given site; it only means that. based upon available information, the location is not judged to be potential NPL site.

Date of Government Version: 03/11/2019
Date Data Arrived at EDR: 03/14/2019
Date Made Active in Reports: 04/17/2019
Number of Days to Update: 34

Source: EPA
Telephone: 800-424-9346
Last EDR Contact: 04/18/2019
Next Scheduled EDR Contact: 07/29/2019
Data Release Frequency: Quarterly

Federal RCRA CORRACTS facilities list

CORRACTS: Corrective Action Report

CORRACTS identifies hazardous waste handlers with RCRA corrective action activity.

Date of Government Version: 03/25/2019
Date Data Arrived at EDR: 03/27/2019
Date Made Active in Reports: 04/17/2019
Number of Days to Update: 21

Source: EPA
Telephone: 800-424-9346
Last EDR Contact: 03/27/2019
Next Scheduled EDR Contact: 07/08/2019
Data Release Frequency: Quarterly

Federal RCRA non-CORRACTS TSD facilities list

RCRA-TSDF: RCRA - Treatment, Storage and Disposal

RCRAInfo is EPA's comprehensive information system, providing access to data supporting the Resource Conservation and Recovery Act (RCRA) of 1976 and the Hazardous and Solid Waste Amendments (HSWA) of 1984. The database includes selective information on sites which generate, transport, store, treat and/or dispose of hazardous waste as defined by the Resource Conservation and Recovery Act (RCRA). Transporters are individuals or entities that move hazardous waste from the generator offsite to a facility that can recycle, treat, store, or dispose of the waste. TSDFs treat, store, or dispose of the waste.

Date of Government Version: 03/25/2019
Date Data Arrived at EDR: 03/27/2019
Date Made Active in Reports: 04/17/2019
Number of Days to Update: 21

Source: Environmental Protection Agency
Telephone: (212) 637-3660
Last EDR Contact: 03/27/2019
Next Scheduled EDR Contact: 07/08/2019
Data Release Frequency: Quarterly

Federal RCRA generators list

RCRA-LQG: RCRA - Large Quantity Generators

RCRAInfo is EPA's comprehensive information system, providing access to data supporting the Resource Conservation and Recovery Act (RCRA) of 1976 and the Hazardous and Solid Waste Amendments (HSWA) of 1984. The database includes selective information on sites which generate, transport, store, treat and/or dispose of hazardous waste as defined by the Resource Conservation and Recovery Act (RCRA). Large quantity generators (LQGs) generate over 1,000 kilograms (kg) of hazardous waste, or over 1 kg of acutely hazardous waste per month.

Date of Government Version: 03/25/2019
Date Data Arrived at EDR: 03/27/2019
Date Made Active in Reports: 04/17/2019
Number of Days to Update: 21

Source: Environmental Protection Agency
Telephone: (212) 637-3660
Last EDR Contact: 03/27/2019
Next Scheduled EDR Contact: 07/08/2019
Data Release Frequency: Quarterly

RCRA-SQG: RCRA - Small Quantity Generators

RCRAInfo is EPA's comprehensive information system, providing access to data supporting the Resource Conservation and Recovery Act (RCRA) of 1976 and the Hazardous and Solid Waste Amendments (HSWA) of 1984. The database includes selective information on sites which generate, transport, store, treat and/or dispose of hazardous waste as defined by the Resource Conservation and Recovery Act (RCRA). Small quantity generators (SQGs) generate between 100 kg and 1,000 kg of hazardous waste per month.

Date of Government Version: 03/25/2019
Date Data Arrived at EDR: 03/27/2019
Date Made Active in Reports: 04/17/2019
Number of Days to Update: 21

Source: Environmental Protection Agency
Telephone: (212) 637-3660
Last EDR Contact: 03/27/2019
Next Scheduled EDR Contact: 07/08/2019
Data Release Frequency: Quarterly

RCRA-CESQG: RCRA - Conditionally Exempt Small Quantity Generators

RCRAInfo is EPA's comprehensive information system, providing access to data supporting the Resource Conservation and Recovery Act (RCRA) of 1976 and the Hazardous and Solid Waste Amendments (HSWA) of 1984. The database includes selective information on sites which generate, transport, store, treat and/or dispose of hazardous waste as defined by the Resource Conservation and Recovery Act (RCRA). Conditionally exempt small quantity generators (CESQGs) generate less than 100 kg of hazardous waste, or less than 1 kg of acutely hazardous waste per month.

Date of Government Version: 03/25/2019
Date Data Arrived at EDR: 03/27/2019
Date Made Active in Reports: 04/17/2019
Number of Days to Update: 21

Source: Environmental Protection Agency
Telephone: (212) 637-3660
Last EDR Contact: 03/27/2019
Next Scheduled EDR Contact: 07/08/2019
Data Release Frequency: Quarterly

Federal institutional controls / engineering controls registries

LUCIS: Land Use Control Information System

LUCIS contains records of land use control information pertaining to the former Navy Base Realignment and Closure properties.

Date of Government Version: 02/22/2019
Date Data Arrived at EDR: 03/07/2019
Date Made Active in Reports: 04/17/2019
Number of Days to Update: 41

Source: Department of the Navy
Telephone: 843-820-7326
Last EDR Contact: 02/07/2019
Next Scheduled EDR Contact: 05/27/2019
Data Release Frequency: Varies

US ENG CONTROLS: Engineering Controls Sites List

A listing of sites with engineering controls in place. Engineering controls include various forms of caps, building foundations, liners, and treatment methods to create pathway elimination for regulated substances to enter environmental media or effect human health.

Date of Government Version: 01/31/2019
Date Data Arrived at EDR: 02/04/2019
Date Made Active in Reports: 03/08/2019
Number of Days to Update: 32

Source: Environmental Protection Agency
Telephone: 703-603-0695
Last EDR Contact: 02/04/2019
Next Scheduled EDR Contact: 06/10/2019
Data Release Frequency: Varies

US INST CONTROL: Sites with Institutional Controls

A listing of sites with institutional controls in place. Institutional controls include administrative measures, such as groundwater use restrictions, construction restrictions, property use restrictions, and post remediation care requirements intended to prevent exposure to contaminants remaining on site. Deed restrictions are generally required as part of the institutional controls.

Date of Government Version: 01/31/2019
Date Data Arrived at EDR: 02/04/2019
Date Made Active in Reports: 03/08/2019
Number of Days to Update: 32

Source: Environmental Protection Agency
Telephone: 703-603-0695
Last EDR Contact: 02/04/2019
Next Scheduled EDR Contact: 06/10/2019
Data Release Frequency: Varies

Federal ERNS list

ERNS: Emergency Response Notification System

Emergency Response Notification System. ERNS records and stores information on reported releases of oil and hazardous substances.

Date of Government Version: 03/25/2019
Date Data Arrived at EDR: 03/26/2019
Date Made Active in Reports: 05/01/2019
Number of Days to Update: 36

Source: National Response Center, United States Coast Guard
Telephone: 202-267-2180
Last EDR Contact: 03/26/2019
Next Scheduled EDR Contact: 07/08/2019
Data Release Frequency: Quarterly

State- and tribal - equivalent CERCLIS

SHWS: Inactive Hazardous Waste Disposal Sites in New York State

Referred to as the State Superfund Program, the Inactive Hazardous Waste Disposal Site Remedial Program is the cleanup program for inactive hazardous waste sites and now includes hazardous substance sites

Date of Government Version: 11/12/2018
Date Data Arrived at EDR: 11/14/2018
Date Made Active in Reports: 12/19/2018
Number of Days to Update: 35

Source: Department of Environmental Conservation
Telephone: 518-402-9622
Last EDR Contact: 02/13/2019
Next Scheduled EDR Contact: 05/27/2019
Data Release Frequency: Annually

State and tribal landfill and/or solid waste disposal site lists

SWF/LF: Facility Register

Solid Waste Facilities/Landfill Sites. SWF/LF type records typically contain an inventory of solid waste disposal facilities or landfills in a particular state. Depending on the state, these may be active or inactive facilities or open dumps that failed to meet RCRA Subtitle D Section 4004 criteria for solid waste landfills or disposal sites.

Date of Government Version: 12/31/2018
Date Data Arrived at EDR: 01/04/2019
Date Made Active in Reports: 02/14/2019
Number of Days to Update: 41

Source: Department of Environmental Conservation
Telephone: 518-457-2051
Last EDR Contact: 04/01/2019
Next Scheduled EDR Contact: 07/15/2019
Data Release Frequency: Quarterly

State and tribal leaking storage tank lists

INDIAN LUST R4: Leaking Underground Storage Tanks on Indian Land

LUSTs on Indian land in Florida, Mississippi and North Carolina.

Date of Government Version: 09/24/2018
Date Data Arrived at EDR: 03/12/2019
Date Made Active in Reports: 05/01/2019
Number of Days to Update: 50

Source: EPA Region 4
Telephone: 404-562-8677
Last EDR Contact: 04/26/2019
Next Scheduled EDR Contact: 08/05/2019
Data Release Frequency: Varies

INDIAN LUST R10: Leaking Underground Storage Tanks on Indian Land

LUSTs on Indian land in Alaska, Idaho, Oregon and Washington.

Date of Government Version: 10/17/2018
Date Data Arrived at EDR: 03/07/2019
Date Made Active in Reports: 05/01/2019
Number of Days to Update: 55

Source: EPA Region 10
Telephone: 206-553-2857
Last EDR Contact: 04/26/2019
Next Scheduled EDR Contact: 08/05/2019
Data Release Frequency: Varies

INDIAN LUST R9: Leaking Underground Storage Tanks on Indian Land

LUSTs on Indian land in Arizona, California, New Mexico and Nevada

Date of Government Version: 10/10/2018
Date Data Arrived at EDR: 03/08/2019
Date Made Active in Reports: 05/01/2019
Number of Days to Update: 54
Source: Environmental Protection Agency
Telephone: 415-972-3372
Last EDR Contact: 04/26/2019
Next Scheduled EDR Contact: 08/05/2019
Data Release Frequency: Varies

INDIAN LUST R6: Leaking Underground Storage Tanks on Indian Land
LUSTs on Indian land in New Mexico and Oklahoma.

Date of Government Version: 11/01/2018
Date Data Arrived at EDR: 03/07/2019
Date Made Active in Reports: 05/01/2019
Number of Days to Update: 55
Source: EPA Region 6
Telephone: 214-665-6597
Last EDR Contact: 04/26/2019
Next Scheduled EDR Contact: 08/05/2019
Data Release Frequency: Varies

INDIAN LUST R7: Leaking Underground Storage Tanks on Indian Land
LUSTs on Indian land in Iowa, Kansas, and Nebraska

Date of Government Version: 02/19/2019
Date Data Arrived at EDR: 03/07/2019
Date Made Active in Reports: 05/01/2019
Number of Days to Update: 55
Source: EPA Region 7
Telephone: 913-551-7003
Last EDR Contact: 04/26/2019
Next Scheduled EDR Contact: 08/05/2019
Data Release Frequency: Varies

INDIAN LUST R8: Leaking Underground Storage Tanks on Indian Land
LUSTs on Indian land in Colorado, Montana, North Dakota, South Dakota, Utah and Wyoming.

Date of Government Version: 10/16/2018
Date Data Arrived at EDR: 03/07/2019
Date Made Active in Reports: 05/01/2019
Number of Days to Update: 55
Source: EPA Region 8
Telephone: 303-312-6271
Last EDR Contact: 04/26/2019
Next Scheduled EDR Contact: 08/05/2019
Data Release Frequency: Varies

INDIAN LUST R5: Leaking Underground Storage Tanks on Indian Land
Leaking underground storage tanks located on Indian Land in Michigan, Minnesota and Wisconsin.

Date of Government Version: 10/12/2018
Date Data Arrived at EDR: 03/07/2019
Date Made Active in Reports: 05/01/2019
Number of Days to Update: 55
Source: EPA, Region 5
Telephone: 312-886-7439
Last EDR Contact: 04/26/2019
Next Scheduled EDR Contact: 08/05/2019
Data Release Frequency: Varies

INDIAN LUST R1: Leaking Underground Storage Tanks on Indian Land
A listing of leaking underground storage tank locations on Indian Land.

Date of Government Version: 10/13/2018
Date Data Arrived at EDR: 03/07/2019
Date Made Active in Reports: 05/01/2019
Number of Days to Update: 55
Source: EPA Region 1
Telephone: 617-918-1313
Last EDR Contact: 04/26/2019
Next Scheduled EDR Contact: 08/05/2019
Data Release Frequency: Varies

LTANKS: Spills Information Database
Leaking Storage Tank Incident Reports. These records contain an inventory of reported leaking storage tank incidents reported from 4/1/86 through the most recent update. They can be either leaking underground storage tanks or leaking aboveground storage tanks. The causes of the incidents are tank test failures, tank failures or tank overfills.

Date of Government Version: 11/12/2018
Date Data Arrived at EDR: 11/14/2018
Date Made Active in Reports: 12/20/2018
Number of Days to Update: 36
Source: Department of Environmental Conservation
Telephone: 518-402-9549
Last EDR Contact: 02/13/2019
Next Scheduled EDR Contact: 05/27/2019
Data Release Frequency: Varies

HIST LTANKS: Listing of Leaking Storage Tanks

A listing of leaking underground and aboveground storage tanks. The causes of the incidents are tank test failures, tank failures or tank overfills. In 2002, the Department of Environmental Conservation stopped providing updates to its original Spills Information Database. This database includes fields that are no longer available from the NYDEC as of January 1, 2002. Current information may be found in the NY LTANKS database. Department of Environmental Conservation.

Date of Government Version: 01/01/2002
Date Data Arrived at EDR: 07/08/2005
Date Made Active in Reports: 07/14/2005
Number of Days to Update: 6

Source: Department of Environmental Conservation
Telephone: 518-402-9549
Last EDR Contact: 07/07/2005
Next Scheduled EDR Contact: N/A
Data Release Frequency: No Update Planned

State and tribal registered storage tank lists

FEMA UST: Underground Storage Tank Listing

A listing of all FEMA owned underground storage tanks.

Date of Government Version: 05/15/2017
Date Data Arrived at EDR: 05/30/2017
Date Made Active in Reports: 10/13/2017
Number of Days to Update: 136

Source: FEMA
Telephone: 202-646-5797
Last EDR Contact: 04/25/2019
Next Scheduled EDR Contact: 07/22/2019
Data Release Frequency: Varies

UST: Petroleum Bulk Storage (PBS) Database

Facilities that have petroleum storage capacities in excess of 1,100 gallons and less than 400,000 gallons.

Date of Government Version: 02/11/2019
Date Data Arrived at EDR: 02/11/2019
Date Made Active in Reports: 02/14/2019
Number of Days to Update: 3

Source: Department of Environmental Conservation
Telephone: 518-402-9549
Last EDR Contact: 03/27/2019
Next Scheduled EDR Contact: 07/08/2019
Data Release Frequency: No Update Planned

CBS UST: Chemical Bulk Storage Database

Facilities that store regulated hazardous substances in underground tanks of any size

Date of Government Version: 01/01/2002
Date Data Arrived at EDR: 02/20/2002
Date Made Active in Reports: 03/22/2002
Number of Days to Update: 30

Source: NYSDEC
Telephone: 518-402-9549
Last EDR Contact: 10/24/2005
Next Scheduled EDR Contact: 01/23/2006
Data Release Frequency: No Update Planned

MOSF UST: Major Oil Storage Facilities Database

Facilities that may be onshore facilities or vessels, with petroleum storage capacities of 400,000 gallons or greater.

Date of Government Version: 01/01/2002
Date Data Arrived at EDR: 02/20/2002
Date Made Active in Reports: 03/22/2002
Number of Days to Update: 30

Source: NYSDEC
Telephone: 518-402-9549
Last EDR Contact: 07/25/2005
Next Scheduled EDR Contact: 10/24/2005
Data Release Frequency: No Update Planned

MOSF: Major Oil Storage Facility Site Listing

These facilities may be onshore facilities or vessels, with petroleum storage capacities of 400,000 gallons or greater.

Date of Government Version: 02/11/2019
Date Data Arrived at EDR: 02/11/2019
Date Made Active in Reports: 02/14/2019
Number of Days to Update: 3

Source: Department of Environmental Conservation
Telephone: 518-402-9549
Last EDR Contact: 03/27/2019
Next Scheduled EDR Contact: 07/08/2019
Data Release Frequency: Quarterly

GOVERNMENT RECORDS SEARCHED / DATA CURRENCY TRACKING

CBS: Chemical Bulk Storage Site Listing

These facilities store regulated hazardous substances in aboveground tanks with capacities of 185 gallons or greater, and/or in underground tanks of any size

Date of Government Version: 02/11/2019
Date Data Arrived at EDR: 02/11/2019
Date Made Active in Reports: 02/13/2019
Number of Days to Update: 2

Source: Department of Environmental Conservation
Telephone: 518-402-9549
Last EDR Contact: 03/27/2019
Next Scheduled EDR Contact: 07/08/2019
Data Release Frequency: Quarterly

AST: Petroleum Bulk Storage

Registered Aboveground Storage Tanks.

Date of Government Version: 02/11/2019
Date Data Arrived at EDR: 02/11/2019
Date Made Active in Reports: 02/14/2019
Number of Days to Update: 3

Source: Department of Environmental Conservation
Telephone: 518-402-9549
Last EDR Contact: 03/27/2019
Next Scheduled EDR Contact: 07/08/2019
Data Release Frequency: No Update Planned

CBS AST: Chemical Bulk Storage Database

Facilities that store regulated hazardous substances in aboveground tanks with capacities of 185 gallons or greater, and/or in underground tanks of any size.

Date of Government Version: 01/01/2002
Date Data Arrived at EDR: 02/20/2002
Date Made Active in Reports: 03/22/2002
Number of Days to Update: 30

Source: NYSDEC
Telephone: 518-402-9549
Last EDR Contact: 07/25/2005
Next Scheduled EDR Contact: 10/24/2005
Data Release Frequency: No Update Planned

MOSF AST: Major Oil Storage Facilities Database

Facilities that may be onshore facilities or vessels, with petroleum storage capacities of 400,000 gallons or greater.

Date of Government Version: 01/01/2002
Date Data Arrived at EDR: 02/20/2002
Date Made Active in Reports: 03/22/2002
Number of Days to Update: 30

Source: NYSDEC
Telephone: 518-402-9549
Last EDR Contact: 07/25/2005
Next Scheduled EDR Contact: 10/24/2005
Data Release Frequency: No Update Planned

INDIAN UST R5: Underground Storage Tanks on Indian Land

The Indian Underground Storage Tank (UST) database provides information about underground storage tanks on Indian land in EPA Region 5 (Michigan, Minnesota and Wisconsin and Tribal Nations).

Date of Government Version: 10/12/2018
Date Data Arrived at EDR: 03/07/2019
Date Made Active in Reports: 05/01/2019
Number of Days to Update: 55

Source: EPA Region 5
Telephone: 312-886-6136
Last EDR Contact: 04/26/2019
Next Scheduled EDR Contact: 08/05/2019
Data Release Frequency: Varies

INDIAN UST R7: Underground Storage Tanks on Indian Land

The Indian Underground Storage Tank (UST) database provides information about underground storage tanks on Indian land in EPA Region 7 (Iowa, Kansas, Missouri, Nebraska, and 9 Tribal Nations).

Date of Government Version: 11/07/2018
Date Data Arrived at EDR: 03/07/2019
Date Made Active in Reports: 05/01/2019
Number of Days to Update: 55

Source: EPA Region 7
Telephone: 913-551-7003
Last EDR Contact: 04/26/2019
Next Scheduled EDR Contact: 08/05/2019
Data Release Frequency: Varies

INDIAN UST R8: Underground Storage Tanks on Indian Land

The Indian Underground Storage Tank (UST) database provides information about underground storage tanks on Indian land in EPA Region 8 (Colorado, Montana, North Dakota, South Dakota, Utah, Wyoming and 27 Tribal Nations).

Date of Government Version: 10/16/2018
Date Data Arrived at EDR: 03/07/2019
Date Made Active in Reports: 05/01/2019
Number of Days to Update: 55

Source: EPA Region 8
Telephone: 303-312-6137
Last EDR Contact: 04/26/2019
Next Scheduled EDR Contact: 08/05/2019
Data Release Frequency: Varies

INDIAN UST R9: Underground Storage Tanks on Indian Land

The Indian Underground Storage Tank (UST) database provides information about underground storage tanks on Indian land in EPA Region 9 (Arizona, California, Hawaii, Nevada, the Pacific Islands, and Tribal Nations).

Date of Government Version: 10/10/2018
Date Data Arrived at EDR: 03/08/2019
Date Made Active in Reports: 05/01/2019
Number of Days to Update: 54

Source: EPA Region 9
Telephone: 415-972-3368
Last EDR Contact: 04/26/2019
Next Scheduled EDR Contact: 08/05/2019
Data Release Frequency: Varies

INDIAN UST R10: Underground Storage Tanks on Indian Land

The Indian Underground Storage Tank (UST) database provides information about underground storage tanks on Indian land in EPA Region 10 (Alaska, Idaho, Oregon, Washington, and Tribal Nations).

Date of Government Version: 10/17/2018
Date Data Arrived at EDR: 03/07/2019
Date Made Active in Reports: 05/01/2019
Number of Days to Update: 55

Source: EPA Region 10
Telephone: 206-553-2857
Last EDR Contact: 04/26/2019
Next Scheduled EDR Contact: 08/05/2019
Data Release Frequency: Varies

INDIAN UST R4: Underground Storage Tanks on Indian Land

The Indian Underground Storage Tank (UST) database provides information about underground storage tanks on Indian land in EPA Region 4 (Alabama, Florida, Georgia, Kentucky, Mississippi, North Carolina, South Carolina, Tennessee and Tribal Nations)

Date of Government Version: 09/24/2018
Date Data Arrived at EDR: 03/12/2019
Date Made Active in Reports: 05/01/2019
Number of Days to Update: 50

Source: EPA Region 4
Telephone: 404-562-9424
Last EDR Contact: 04/26/2019
Next Scheduled EDR Contact: 08/05/2019
Data Release Frequency: Varies

INDIAN UST R1: Underground Storage Tanks on Indian Land

The Indian Underground Storage Tank (UST) database provides information about underground storage tanks on Indian land in EPA Region 1 (Connecticut, Maine, Massachusetts, New Hampshire, Rhode Island, Vermont and ten Tribal Nations).

Date of Government Version: 10/03/2018
Date Data Arrived at EDR: 03/07/2019
Date Made Active in Reports: 05/01/2019
Number of Days to Update: 55

Source: EPA, Region 1
Telephone: 617-918-1313
Last EDR Contact: 04/26/2019
Next Scheduled EDR Contact: 08/05/2019
Data Release Frequency: Varies

INDIAN UST R6: Underground Storage Tanks on Indian Land

The Indian Underground Storage Tank (UST) database provides information about underground storage tanks on Indian land in EPA Region 6 (Louisiana, Arkansas, Oklahoma, New Mexico, Texas and 65 Tribes).

Date of Government Version: 11/01/2018
Date Data Arrived at EDR: 03/07/2019
Date Made Active in Reports: 05/01/2019
Number of Days to Update: 55

Source: EPA Region 6
Telephone: 214-665-7591
Last EDR Contact: 04/26/2019
Next Scheduled EDR Contact: 08/05/2019
Data Release Frequency: Varies

TANKS: Storage Tank Faciliy Listing
This database contains records of facilities that are or have been regulated under Bulk Storage Program. Tank information for these facilities may not be releasable by the state agency.

Date of Government Version: 02/11/2019
Date Data Arrived at EDR: 02/11/2019
Date Made Active in Reports: 02/13/2019
Number of Days to Update: 2
Source: Department of Environmental Conservation
Telephone: 518-402-9543
Last EDR Contact: 03/27/2019
Next Scheduled EDR Contact: 07/08/2019
Data Release Frequency: Quarterly

State and tribal institutional control / engineering control registries

RES DECL: Restrictive Declarations Listing
A restrictive declaration is a covenant running with the land which binds the present and future owners of the property. As a condition of certain special permits, the City Planning Commission may require an applicant to sign and record a restrictive declaration that places specified conditions on the future use and development of the property. Certain restrictive declarations are indicated by a D on zoning maps.

Date of Government Version: 11/18/2010
Date Data Arrived at EDR: 06/30/2014
Date Made Active in Reports: 07/21/2014
Number of Days to Update: 21
Source: NYC Department of City Planning
Telephone: 212-720-3401
Last EDR Contact: 03/22/2019
Next Scheduled EDR Contact: 07/01/2019
Data Release Frequency: Varies

ENV RES DECL: Environmental Restrictive Declarations
The Environmental Restrictive Declarations (ERD) listed were recorded in connection with a zoning action against the noted Tax Blocks and Tax Lots, or portion thereof, and are available in the property records on file at the Office of the City Register for Bronx, Kings, New York and Queens counties or at the Richmond County Clerk's office. They contain environmental requirements with respect to hazardous materials, air quality and/or noise in accordance with Section 11-15 of this Resolution.

Date of Government Version: 10/17/2018
Date Data Arrived at EDR: 12/19/2018
Date Made Active in Reports: 02/14/2019
Number of Days to Update: 57
Source: New York City Department of City Planning
Telephone: 212-720-3300
Last EDR Contact: 03/19/2019
Next Scheduled EDR Contact: 07/01/2019
Data Release Frequency: Varies

ENG CONTROLS: Registry of Engineering Controls
Environmental Remediation sites that have engineering controls in place.

Date of Government Version: 11/12/2018
Date Data Arrived at EDR: 11/14/2018
Date Made Active in Reports: 12/19/2018
Number of Days to Update: 35
Source: Department of Environmental Conservation
Telephone: 518-402-9553
Last EDR Contact: 02/13/2019
Next Scheduled EDR Contact: 05/27/2019
Data Release Frequency: Quarterly

INST CONTROL: Registry of Institutional Controls
Environmental Remediation sites that have institutional controls in place.

Date of Government Version: 11/12/2018
Date Data Arrived at EDR: 11/14/2018
Date Made Active in Reports: 12/19/2018
Number of Days to Update: 35
Source: Department of Environmental Conservation
Telephone: 518-402-9553
Last EDR Contact: 02/13/2019
Next Scheduled EDR Contact: 05/27/2019
Data Release Frequency: Quarterly

State and tribal voluntary cleanup sites

VCP NYC: Voluntary Cleanup Program Listing NYC
New York City voluntary cleanup program sites.

Date of Government Version: 12/14/2018
Date Data Arrived at EDR: 12/19/2018
Date Made Active in Reports: 02/13/2019
Number of Days to Update: 56
Source: New York City Office of Environmental Protection
Telephone: 212-788-8841
Last EDR Contact: 03/18/2019
Next Scheduled EDR Contact: 07/01/2019
Data Release Frequency: Varies

INDIAN VCP R1: Voluntary Cleanup Priority Listing
A listing of voluntary cleanup priority sites located on Indian Land located in Region 1.

Date of Government Version: 07/27/2015
Date Data Arrived at EDR: 09/29/2015
Date Made Active in Reports: 02/18/2016
Number of Days to Update: 142
Source: EPA, Region 1
Telephone: 617-918-1102
Last EDR Contact: 03/25/2019
Next Scheduled EDR Contact: 07/08/2019
Data Release Frequency: Varies

INDIAN VCP R7: Voluntary Cleanup Priority Lisitng
A listing of voluntary cleanup priority sites located on Indian Land located in Region 7.

Date of Government Version: 03/20/2008
Date Data Arrived at EDR: 04/22/2008
Date Made Active in Reports: 05/19/2008
Number of Days to Update: 27
Source: EPA, Region 7
Telephone: 913-551-7365
Last EDR Contact: 04/20/2009
Next Scheduled EDR Contact: 07/20/2009
Data Release Frequency: Varies

VCP: Voluntary Cleanup Agreements
New York established its Voluntary Cleanup Program (VCP) to address the environmental, legal and financial barriers that often hinder the redevelopment and reuse of contaminated properties. The Voluntary Cleanup Program was developed to enhance private sector cleanup of brownfields by enabling parties to remediate sites using private rather than public funds and to reduce the development pressures on "greenfield" sites.

Date of Government Version: 11/12/2018
Date Data Arrived at EDR: 11/14/2018
Date Made Active in Reports: 12/19/2018
Number of Days to Update: 35
Source: Department of Environmental Conservation
Telephone: 518-402-9711
Last EDR Contact: 02/13/2019
Next Scheduled EDR Contact: 05/27/2019
Data Release Frequency: Semi-Annually

State and tribal Brownfields sites

BROWNFIELDS: Brownfields Site List
A Brownfield is any real property where redevelopment or re-use may be complicated by the presence or potential presence of a hazardous waste, petroleum, pollutant, or contaminant.

Date of Government Version: 11/12/2018
Date Data Arrived at EDR: 11/14/2018
Date Made Active in Reports: 12/19/2018
Number of Days to Update: 35
Source: Department of Environmental Conservation
Telephone: 518-402-9764
Last EDR Contact: 02/13/2019
Next Scheduled EDR Contact: 05/27/2019
Data Release Frequency: Semi-Annually

ERP: Environmental Restoration Program Listing
In an effort to spur the cleanup and redevelopment of brownfields, New Yorkers approved a $200 million Environmental Restoration or Brownfields Fund as part of the $1.75 billion Clean Water/Clean Air Bond Act of 1996 (1996 Bond Act). Enhancements to the program were enacted on October 7, 2003. Under the Environmental Restoration Program, the State provides grants to municipalities to reimburse up to 90 percent of on-site eligible costs and 100% of off-site eligible costs for site investigation and remediation activities. Once remediated, the property may then be reused for commercial, industrial, residential or public use.

Date of Government Version: 11/12/2018
Date Data Arrived at EDR: 11/14/2018
Date Made Active in Reports: 12/19/2018
Number of Days to Update: 35
Source: Department of Environmental Conservation
Telephone: 518-402-9622
Last EDR Contact: 02/13/2019
Next Scheduled EDR Contact: 05/27/2019
Data Release Frequency: Quarterly

GOVERNMENT RECORDS SEARCHED / DATA CURRENCY TRACKING

ADDITIONAL ENVIRONMENTAL RECORDS

Local Brownfield lists

US BROWNFIELDS: A Listing of Brownfields Sites

Brownfields are real property, the expansion, redevelopment, or reuse of which may be complicated by the presence or potential presence of a hazardous substance, pollutant, or contaminant. Cleaning up and reinvesting in these properties takes development pressures off of undeveloped, open land, and both improves and protects the environment. Assessment, Cleanup and Redevelopment Exchange System (ACRES) stores information reported by EPA Brownfields grant recipients on brownfields properties assessed or cleaned up with grant funding as well as information on Targeted Brownfields Assessments performed by EPA Regions. A listing of ACRES Brownfield sites is obtained from Cleanups in My Community. Cleanups in My Community provides information on Brownfields properties for which information is reported back to EPA, as well as areas served by Brownfields grant programs.

Date of Government Version: 12/17/2018
Date Data Arrived at EDR: 12/18/2018
Date Made Active in Reports: 01/11/2019
Number of Days to Update: 24

Source: Environmental Protection Agency
Telephone: 202-566-2777
Last EDR Contact: 03/19/2019
Next Scheduled EDR Contact: 07/01/2019
Data Release Frequency: Semi-Annually

Local Lists of Landfill / Solid Waste Disposal Sites

SWTIRE: Registered Waste Tire Storage & Facility List

A listing of facilities registered to accept waste tires.

Date of Government Version: 02/27/2018
Date Data Arrived at EDR: 04/06/2018
Date Made Active in Reports: 06/08/2018
Number of Days to Update: 63

Source: Department of Environmental Conservation
Telephone: 518-402-8694
Last EDR Contact: 03/11/2019
Next Scheduled EDR Contact: 06/24/2019
Data Release Frequency: No Update Planned

SWRCY: Registered Recycling Facility List

A listing of recycling facilities.

Date of Government Version: 12/31/2018
Date Data Arrived at EDR: 01/04/2019
Date Made Active in Reports: 02/14/2019
Number of Days to Update: 41

Source: Department of Environmental Conservation
Telephone: 518-402-8705
Last EDR Contact: 04/01/2019
Next Scheduled EDR Contact: 07/15/2019
Data Release Frequency: Quarterly

INDIAN ODI: Report on the Status of Open Dumps on Indian Lands

Location of open dumps on Indian land.

Date of Government Version: 12/31/1998
Date Data Arrived at EDR: 12/03/2007
Date Made Active in Reports: 01/24/2008
Number of Days to Update: 52

Source: Environmental Protection Agency
Telephone: 703-308-8245
Last EDR Contact: 04/26/2019
Next Scheduled EDR Contact: 08/12/2019
Data Release Frequency: Varies

ODI: Open Dump Inventory

An open dump is defined as a disposal facility that does not comply with one or more of the Part 257 or Part 258 Subtitle D Criteria.

Date of Government Version: 06/30/1985
Date Data Arrived at EDR: 08/09/2004
Date Made Active in Reports: 09/17/2004
Number of Days to Update: 39

Source: Environmental Protection Agency
Telephone: 800-424-9346
Last EDR Contact: 06/09/2004
Next Scheduled EDR Contact: N/A
Data Release Frequency: No Update Planned

DEBRIS REGION 9: Torres Martinez Reservation Illegal Dump Site Locations

A listing of illegal dump sites location on the Torres Martinez Indian Reservation located in eastern Riverside County and northern Imperial County, California.

Date of Government Version: 01/12/2009
Date Data Arrived at EDR: 05/07/2009
Date Made Active in Reports: 09/21/2009
Number of Days to Update: 137

Source: EPA, Region 9
Telephone: 415-947-4219
Last EDR Contact: 04/22/2019
Next Scheduled EDR Contact: 08/05/2019
Data Release Frequency: No Update Planned

IHS OPEN DUMPS: Open Dumps on Indian Land

A listing of all open dumps located on Indian Land in the United States.

Date of Government Version: 04/01/2014
Date Data Arrived at EDR: 08/06/2014
Date Made Active in Reports: 01/29/2015
Number of Days to Update: 176

Source: Department of Health & Human Serivces, Indian Health Service
Telephone: 301-443-1452
Last EDR Contact: 04/23/2019
Next Scheduled EDR Contact: 08/12/2019
Data Release Frequency: Varies

Local Lists of Hazardous waste / Contaminated Sites

US HIST CDL: National Clandestine Laboratory Register

A listing of clandestine drug lab locations that have been removed from the DEAs National Clandestine Laboratory Register.

Date of Government Version: 02/24/2019
Date Data Arrived at EDR: 02/26/2019
Date Made Active in Reports: 04/17/2019
Number of Days to Update: 50

Source: Drug Enforcement Administration
Telephone: 202-307-1000
Last EDR Contact: 02/21/2019
Next Scheduled EDR Contact: 06/10/2019
Data Release Frequency: No Update Planned

DEL SHWS: Delisted Registry Sites

A database listing of sites delisted from the Registry of Inactive Hazardous Waste Disposal Sites.

Date of Government Version: 11/12/2018
Date Data Arrived at EDR: 11/14/2018
Date Made Active in Reports: 12/19/2018
Number of Days to Update: 35

Source: Department of Environmental Conservation
Telephone: 518-402-9622
Last EDR Contact: 02/13/2019
Next Scheduled EDR Contact: 05/27/2019
Data Release Frequency: Quarterly

US CDL: Clandestine Drug Labs

A listing of clandestine drug lab locations. The U.S. Department of Justice ("the Department") provides this web site as a public service. It contains addresses of some locations where law enforcement agencies reported they found chemicals or other items that indicated the presence of either clandestine drug laboratories or dumpsites. In most cases, the source of the entries is not the Department, and the Department has not verified the entry and does not guarantee its accuracy. Members of the public must verify the accuracy of all entries by, for example, contacting local law enforcement and local health departments.

Date of Government Version: 02/24/2019
Date Data Arrived at EDR: 02/26/2019
Date Made Active in Reports: 04/17/2019
Number of Days to Update: 50

Source: Drug Enforcement Administration
Telephone: 202-307-1000
Last EDR Contact: 02/21/2019
Next Scheduled EDR Contact: 06/10/2019
Data Release Frequency: Quarterly

PFAS: PFAS Contamination Site Location Listing

DEC surveyed select businesses, fire departments, fire training centers, bulk storage facilities, airports, and Department of Defense (DoD) facilities. The responses to the survey have helped to determine if these entities used or stored materials containing PFOA/PFOS including AFFF and dispersants used in Teflon coating operations. The results of this survey will be updated periodically as additional responses are received..

Date of Government Version: 09/01/2016
Date Data Arrived at EDR: 02/08/2019
Date Made Active in Reports: 03/22/2019
Number of Days to Update: 42

Source: Department of Environmental Conservation
Telephone: 518-402-9020
Last EDR Contact: 02/08/2019
Next Scheduled EDR Contact: 04/22/2019
Data Release Frequency: Varies

Local Lists of Registered Storage Tanks

SUFFOLK CO TANKS: Storage Tank Database
Facilities that have no tank information

Date of Government Version: 06/28/2018
Date Data Arrived at EDR: 02/05/2019
Date Made Active in Reports: 03/08/2019
Number of Days to Update: 31

Source: Department of Health Services
Telephone: 631-854-2516
Last EDR Contact: 04/29/2019
Next Scheduled EDR Contact: 08/12/2019
Data Release Frequency: Varies

HIST UST: Historical Petroleum Bulk Storage Database
These facilities have petroleum storage capacities in excess of 1,100 gallons and less than 400,000 gallons. This database contains detailed information per site. It is no longer updated due to the sensitive nature of the information involved. See UST for more current data.

Date of Government Version: 01/01/2002
Date Data Arrived at EDR: 06/02/2006
Date Made Active in Reports: 07/20/2006
Number of Days to Update: 48

Source: Department of Environmental Conservation
Telephone: 518-402-9549
Last EDR Contact: 10/23/2006
Next Scheduled EDR Contact: 01/22/2007
Data Release Frequency: Varies

HIST AST: Historical Petroleum Bulk Storage Database
These facilities have petroleum storage capabilities in excess of 1,100 gallons and less than 400,000 gallons. This database contains detailed information per site. No longer updated due to the sensitive nature of the information involved. See AST for more current data.

Date of Government Version: 01/01/2002
Date Data Arrived at EDR: 06/02/2006
Date Made Active in Reports: 07/20/2006
Number of Days to Update: 48

Source: Department of Environmental Conservation
Telephone: 518-402-9549
Last EDR Contact: 10/23/2006
Next Scheduled EDR Contact: 01/22/2007
Data Release Frequency: No Update Planned

Local Land Records

LIENS: Spill Liens Information
Lien information from the Oil Spill Fund.

Date of Government Version: 02/04/2019
Date Data Arrived at EDR: 02/07/2019
Date Made Active in Reports: 02/14/2019
Number of Days to Update: 7

Source: Office of the State Comptroller
Telephone: 518-474-9034
Last EDR Contact: 05/01/2019
Next Scheduled EDR Contact: 08/19/2019
Data Release Frequency: Quarterly

LIENS 2: CERCLA Lien Information
A Federal CERCLA ('Superfund') lien can exist by operation of law at any site or property at which EPA has spent Superfund monies. These monies are spent to investigate and address releases and threatened releases of contamination. CERCLIS provides information as to the identity of these sites and properties.

Date of Government Version: 03/11/2019
Date Data Arrived at EDR: 03/14/2019
Date Made Active in Reports: 03/21/2019
Number of Days to Update: 7

Source: Environmental Protection Agency
Telephone: 202-564-6023
Last EDR Contact: 04/18/2019
Next Scheduled EDR Contact: 08/05/2019
Data Release Frequency: Semi-Annually

Records of Emergency Release Reports

HMIRS: Hazardous Materials Information Reporting System
Hazardous Materials Incident Report System. HMIRS contains hazardous material spill incidents reported to DOT.

Date of Government Version: 02/08/2019
Date Data Arrived at EDR: 02/08/2019
Date Made Active in Reports: 03/21/2019
Number of Days to Update: 41

Source: U.S. Department of Transportation
Telephone: 202-366-4555
Last EDR Contact: 03/26/2019
Next Scheduled EDR Contact: 07/08/2019
Data Release Frequency: Quarterly

SPILLS: Spills Information Database

Data collected on spills reported to NYSDEC as required by one or more of the following: Article 12 of the Navigation Law, 6 NYCRR Section 613.8 (from PBS regs), or 6 NYCRR Section 595.2 (from CBS regs). It includes spills active as of April 1, 1986, as well as spills occurring since this date.

Date of Government Version: 11/12/2018
Date Data Arrived at EDR: 11/14/2018
Date Made Active in Reports: 12/20/2018
Number of Days to Update: 36

Source: Department of Environmental Conservation
Telephone: 518-402-9549
Last EDR Contact: 02/13/2019
Next Scheduled EDR Contact: 05/27/2019
Data Release Frequency: Varies

HIST SPILLS: SPILLS Database

This database contains records of chemical and petroleum spill incidents. Under State law, petroleum and hazardous chemical spills that can impact the waters of the state must be reported by the spiller (and, in some cases, by anyone who has knowledge of the spills). In 2002, the Department of Environmental Conservation stopped providing updates to its original Spills Information Database. This database includes fields that are no longer available from the NYDEC as of January 1, 2002. Current information may be found in the NY SPILLS database. Department of Environmental Conservation.

Date of Government Version: 01/01/2002
Date Data Arrived at EDR: 07/08/2005
Date Made Active in Reports: 07/14/2005
Number of Days to Update: 6

Source: Department of Environmental Conservation
Telephone: 518-402-9549
Last EDR Contact: 07/07/2005
Next Scheduled EDR Contact: N/A
Data Release Frequency: No Update Planned

SPILLS 90: SPILLS90 data from FirstSearch

Spills 90 includes those spill and release records available exclusively from FirstSearch databases. Typically, they may include chemical, oil and/or hazardous substance spills recorded after 1990. Duplicate records that are already included in EDR incident and release records are not included in Spills 90.

Date of Government Version: 12/14/2012
Date Data Arrived at EDR: 01/03/2013
Date Made Active in Reports: 02/12/2013
Number of Days to Update: 40

Source: FirstSearch
Telephone: N/A
Last EDR Contact: 01/03/2013
Next Scheduled EDR Contact: N/A
Data Release Frequency: No Update Planned

SPILLS 80: SPILLS80 data from FirstSearch

Spills 80 includes those spill and release records available from FirstSearch databases prior to 1990. Typically, they may include chemical, oil and/or hazardous substance spills recorded before 1990. Duplicate records that are already included in EDR incident and release records are not included in Spills 80.

Date of Government Version: 11/02/2010
Date Data Arrived at EDR: 01/03/2013
Date Made Active in Reports: 03/07/2013
Number of Days to Update: 63

Source: FirstSearch
Telephone: N/A
Last EDR Contact: 01/03/2013
Next Scheduled EDR Contact: N/A
Data Release Frequency: No Update Planned

Other Ascertainable Records

RCRA NonGen / NLR: RCRA - Non Generators / No Longer Regulated

RCRAInfo is EPA's comprehensive information system, providing access to data supporting the Resource Conservation and Recovery Act (RCRA) of 1976 and the Hazardous and Solid Waste Amendments (HSWA) of 1984. The database includes selective information on sites which generate, transport, store, treat and/or dispose of hazardous waste as defined by the Resource Conservation and Recovery Act (RCRA). Non-Generators do not presently generate hazardous waste.

Date of Government Version: 03/25/2019
Date Data Arrived at EDR: 03/27/2019
Date Made Active in Reports: 04/17/2019
Number of Days to Update: 21

Source: Environmental Protection Agency
Telephone: (212) 637-3660
Last EDR Contact: 03/27/2019
Next Scheduled EDR Contact: 07/08/2019
Data Release Frequency: Quarterly

FUDS: Formerly Used Defense Sites

The listing includes locations of Formerly Used Defense Sites properties where the US Army Corps of Engineers is actively working or will take necessary cleanup actions.

Date of Government Version: 01/31/2015
Date Data Arrived at EDR: 07/08/2015
Date Made Active in Reports: 10/13/2015
Number of Days to Update: 97

Source: U.S. Army Corps of Engineers
Telephone: 202-528-4285
Last EDR Contact: 04/03/2019
Next Scheduled EDR Contact: 06/03/2019
Data Release Frequency: Varies

DOD: Department of Defense Sites

This data set consists of federally owned or administered lands, administered by the Department of Defense, that have any area equal to or greater than 640 acres of the United States, Puerto Rico, and the U.S. Virgin Islands.

Date of Government Version: 12/31/2005
Date Data Arrived at EDR: 11/10/2006
Date Made Active in Reports: 01/11/2007
Number of Days to Update: 62

Source: USGS
Telephone: 888-275-8747
Last EDR Contact: 04/12/2019
Next Scheduled EDR Contact: 07/22/2019
Data Release Frequency: Semi-Annually

FEDLAND: Federal and Indian Lands

Federally and Indian administrated lands of the United States. Lands included are administrated by: Army Corps of Engineers, Bureau of Reclamation, National Wild and Scenic River, National Wildlife Refuge, Public Domain Land, Wilderness, Wilderness Study Area, Wildlife Management Area, Bureau of Indian Affairs, Bureau of Land Management, Department of Justice, Forest Service, Fish and Wildlife Service, National Park Service.

Date of Government Version: 12/31/2005
Date Data Arrived at EDR: 02/06/2006
Date Made Active in Reports: 01/11/2007
Number of Days to Update: 339

Source: U.S. Geological Survey
Telephone: 888-275-8747
Last EDR Contact: 04/12/2019
Next Scheduled EDR Contact: 07/22/2019
Data Release Frequency: N/A

SCRD DRYCLEANERS: State Coalition for Remediation of Drycleaners Listing

The State Coalition for Remediation of Drycleaners was established in 1998, with support from the U.S. EPA Office of Superfund Remediation and Technology Innovation. It is comprised of representatives of states with established drycleaner remediation programs. Currently the member states are Alabama, Connecticut, Florida, Illinois, Kansas, Minnesota, Missouri, North Carolina, Oregon, South Carolina, Tennessee, Texas, and Wisconsin.

Date of Government Version: 01/01/2017
Date Data Arrived at EDR: 02/03/2017
Date Made Active in Reports: 04/07/2017
Number of Days to Update: 63

Source: Environmental Protection Agency
Telephone: 615-532-8599
Last EDR Contact: 02/15/2019
Next Scheduled EDR Contact: 05/27/2019
Data Release Frequency: Varies

US FIN ASSUR: Financial Assurance Information

All owners and operators of facilities that treat, store, or dispose of hazardous waste are required to provide proof that they will have sufficient funds to pay for the clean up, closure, and post-closure care of their facilities.

Date of Government Version: 01/31/2019
Date Data Arrived at EDR: 02/04/2019
Date Made Active in Reports: 03/08/2019
Number of Days to Update: 32

Source: Environmental Protection Agency
Telephone: 202-566-1917
Last EDR Contact: 03/26/2019
Next Scheduled EDR Contact: 07/08/2019
Data Release Frequency: Quarterly

GOVERNMENT RECORDS SEARCHED / DATA CURRENCY TRACKING

EPA WATCH LIST: EPA WATCH LIST

EPA maintains a "Watch List" to facilitate dialogue between EPA, state and local environmental agencies on enforcement matters relating to facilities with alleged violations identified as either significant or high priority. Being on the Watch List does not mean that the facility has actually violated the law only that an investigation by EPA or a state or local environmental agency has led those organizations to allege that an unproven violation has in fact occurred. Being on the Watch List does not represent a higher level of concern regarding the alleged violations that were detected, but instead indicates cases requiring additional dialogue between EPA, state and local agencies - primarily because of the length of time the alleged violation has gone unaddressed or unresolved.

Date of Government Version: 08/30/2013
Date Data Arrived at EDR: 03/21/2014
Date Made Active in Reports: 06/17/2014
Number of Days to Update: 88

Source: Environmental Protection Agency
Telephone: 617-520-3000
Last EDR Contact: 02/08/2019
Next Scheduled EDR Contact: 05/20/2019
Data Release Frequency: Quarterly

2020 COR ACTION: 2020 Corrective Action Program List

The EPA has set ambitious goals for the RCRA Corrective Action program by creating the 2020 Corrective Action Universe. This RCRA cleanup baseline includes facilities expected to need corrective action. The 2020 universe contains a wide variety of sites. Some properties are heavily contaminated while others were contaminated but have since been cleaned up. Still others have not been fully investigated yet, and may require little or no remediation. Inclusion in the 2020 Universe does not necessarily imply failure on the part of a facility to meet its RCRA obligations.

Date of Government Version: 09/30/2017
Date Data Arrived at EDR: 05/08/2018
Date Made Active in Reports: 07/20/2018
Number of Days to Update: 73

Source: Environmental Protection Agency
Telephone: 703-308-4044
Last EDR Contact: 02/08/2019
Next Scheduled EDR Contact: 05/20/2019
Data Release Frequency: Varies

TSCA: Toxic Substances Control Act

Toxic Substances Control Act. TSCA identifies manufacturers and importers of chemical substances included on the TSCA Chemical Substance Inventory list. It includes data on the production volume of these substances by plant site.

Date of Government Version: 12/31/2016
Date Data Arrived at EDR: 06/21/2017
Date Made Active in Reports: 01/05/2018
Number of Days to Update: 198

Source: EPA
Telephone: 202-260-5521
Last EDR Contact: 03/22/2019
Next Scheduled EDR Contact: 07/01/2019
Data Release Frequency: Every 4 Years

TRIS: Toxic Chemical Release Inventory System

Toxic Release Inventory System. TRIS identifies facilities which release toxic chemicals to the air, water and land in reportable quantities under SARA Title III Section 313.

Date of Government Version: 12/31/2016
Date Data Arrived at EDR: 01/10/2018
Date Made Active in Reports: 01/12/2018
Number of Days to Update: 2

Source: EPA
Telephone: 202-566-0250
Last EDR Contact: 02/20/2019
Next Scheduled EDR Contact: 06/03/2019
Data Release Frequency: Annually

SSTS: Section 7 Tracking Systems

Section 7 of the Federal Insecticide, Fungicide and Rodenticide Act, as amended (92 Stat. 829) requires all registered pesticide-producing establishments to submit a report to the Environmental Protection Agency by March 1st each year. Each establishment must report the types and amounts of pesticides, active ingredients and devices being produced, and those having been produced and sold or distributed in the past year.

Date of Government Version: 12/31/2009
Date Data Arrived at EDR: 12/10/2010
Date Made Active in Reports: 02/25/2011
Number of Days to Update: 77

Source: EPA
Telephone: 202-564-4203
Last EDR Contact: 04/24/2019
Next Scheduled EDR Contact: 08/05/2019
Data Release Frequency: Annually

ROD: Records Of Decision

Record of Decision. ROD documents mandate a permanent remedy at an NPL (Superfund) site containing technical and health information to aid in the cleanup.

Date of Government Version: 03/11/2019
Date Data Arrived at EDR: 03/14/2019
Date Made Active in Reports: 04/01/2019
Number of Days to Update: 18

Source: EPA
Telephone: 703-416-0223
Last EDR Contact: 04/18/2019
Next Scheduled EDR Contact: 06/17/2019
Data Release Frequency: Annually

RMP: Risk Management Plans

When Congress passed the Clean Air Act Amendments of 1990, it required EPA to publish regulations and guidance for chemical accident prevention at facilities using extremely hazardous substances. The Risk Management Program Rule (RMP Rule) was written to implement Section 112(r) of these amendments. The rule, which built upon existing industry codes and standards, requires companies of all sizes that use certain flammable and toxic substances to develop a Risk Management Program, which includes a(n): Hazard assessment that details the potential effects of an accidental release, an accident history of the last five years, and an evaluation of worst-case and alternative accidental releases; Prevention program that includes safety precautions and maintenance, monitoring, and employee training measures; and Emergency response program that spells out emergency health care, employee training measures and procedures for informing the public and response agencies (e.g the fire department) should an accident occur.

Date of Government Version: 02/01/2019
Date Data Arrived at EDR: 02/14/2019
Date Made Active in Reports: 03/21/2019
Number of Days to Update: 35

Source: Environmental Protection Agency
Telephone: 202-564-8600
Last EDR Contact: 04/22/2019
Next Scheduled EDR Contact: 08/05/2019
Data Release Frequency: Varies

RAATS: RCRA Administrative Action Tracking System

RCRA Administration Action Tracking System. RAATS contains records based on enforcement actions issued under RCRA pertaining to major violators and includes administrative and civil actions brought by the EPA. For administration actions after September 30, 1995, data entry in the RAATS database was discontinued. EPA will retain a copy of the database for historical records. It was necessary to terminate RAATS because a decrease in agency resources made it impossible to continue to update the information contained in the database.

Date of Government Version: 04/17/1995
Date Data Arrived at EDR: 07/03/1995
Date Made Active in Reports: 08/07/1995
Number of Days to Update: 35

Source: EPA
Telephone: 202-564-4104
Last EDR Contact: 06/02/2008
Next Scheduled EDR Contact: 09/01/2008
Data Release Frequency: No Update Planned

PRP: Potentially Responsible Parties

A listing of verified Potentially Responsible Parties

Date of Government Version: 03/11/2019
Date Data Arrived at EDR: 03/14/2019
Date Made Active in Reports: 04/17/2019
Number of Days to Update: 34

Source: EPA
Telephone: 202-564-6023
Last EDR Contact: 04/18/2019
Next Scheduled EDR Contact: 05/20/2019
Data Release Frequency: Quarterly

PADS: PCB Activity Database System

PCB Activity Database. PADS Identifies generators, transporters, commercial storers and/or brokers and disposers of PCB's who are required to notify the EPA of such activities.

Date of Government Version: 09/14/2018
Date Data Arrived at EDR: 10/11/2018
Date Made Active in Reports: 12/07/2018
Number of Days to Update: 57

Source: EPA
Telephone: 202-566-0500
Last EDR Contact: 04/10/2019
Next Scheduled EDR Contact: 07/22/2019
Data Release Frequency: Annually

ICIS: Integrated Compliance Information System

The Integrated Compliance Information System (ICIS) supports the information needs of the national enforcement and compliance program as well as the unique needs of the National Pollutant Discharge Elimination System (NPDES) program.

Date of Government Version: 11/18/2016
Date Data Arrived at EDR: 11/23/2016
Date Made Active in Reports: 02/10/2017
Number of Days to Update: 79

Source: Environmental Protection Agency
Telephone: 202-564-2501
Last EDR Contact: 04/08/2019
Next Scheduled EDR Contact: 07/22/2019
Data Release Frequency: Quarterly

FTTS: FIFRA/ TSCA Tracking System - FIFRA (Federal Insecticide, Fungicide, & Rodenticide Act)/TSCA (Toxic Substances Control Act)

FTTS tracks administrative cases and pesticide enforcement actions and compliance activities related to FIFRA, TSCA and EPCRA (Emergency Planning and Community Right-to-Know Act). To maintain currency, EDR contacts the Agency on a quarterly basis.

Date of Government Version: 04/09/2009
Date Data Arrived at EDR: 04/16/2009
Date Made Active in Reports: 05/11/2009
Number of Days to Update: 25

Source: EPA/Office of Prevention, Pesticides and Toxic Substances
Telephone: 202-566-1667
Last EDR Contact: 08/18/2017
Next Scheduled EDR Contact: 12/04/2017
Data Release Frequency: Quarterly

FTTS INSP: FIFRA/ TSCA Tracking System - FIFRA (Federal Insecticide, Fungicide, & Rodenticide Act)/TSCA (Toxic Substances Control Act)

A listing of FIFRA/TSCA Tracking System (FTTS) inspections and enforcements.

Date of Government Version: 04/09/2009
Date Data Arrived at EDR: 04/16/2009
Date Made Active in Reports: 05/11/2009
Number of Days to Update: 25

Source: EPA
Telephone: 202-566-1667
Last EDR Contact: 08/18/2017
Next Scheduled EDR Contact: 12/04/2017
Data Release Frequency: Quarterly

MLTS: Material Licensing Tracking System

MLTS is maintained by the Nuclear Regulatory Commission and contains a list of approximately 8,100 sites which possess or use radioactive materials and which are subject to NRC licensing requirements. To maintain currency, EDR contacts the Agency on a quarterly basis.

Date of Government Version: 08/30/2016
Date Data Arrived at EDR: 09/08/2016
Date Made Active in Reports: 10/21/2016
Number of Days to Update: 43

Source: Nuclear Regulatory Commission
Telephone: 301-415-7169
Last EDR Contact: 04/22/2019
Next Scheduled EDR Contact: 08/05/2019
Data Release Frequency: Quarterly

COAL ASH DOE: Steam-Electric Plant Operation Data

A listing of power plants that store ash in surface ponds.

Date of Government Version: 12/31/2005
Date Data Arrived at EDR: 08/07/2009
Date Made Active in Reports: 10/22/2009
Number of Days to Update: 76

Source: Department of Energy
Telephone: 202-586-8719
Last EDR Contact: 03/07/2019
Next Scheduled EDR Contact: 06/17/2019
Data Release Frequency: Varies

COAL ASH EPA: Coal Combustion Residues Surface Impoundments List

A listing of coal combustion residues surface impoundments with high hazard potential ratings.

Date of Government Version: 07/01/2014
Date Data Arrived at EDR: 09/10/2014
Date Made Active in Reports: 10/20/2014
Number of Days to Update: 40

Source: Environmental Protection Agency
Telephone: N/A
Last EDR Contact: 03/05/2019
Next Scheduled EDR Contact: 06/17/2019
Data Release Frequency: Varies

PCB TRANSFORMER: PCB Transformer Registration Database
The database of PCB transformer registrations that includes all PCB registration submittals.

Date of Government Version: 05/24/2017
Date Data Arrived at EDR: 11/30/2017
Date Made Active in Reports: 12/15/2017
Number of Days to Update: 15
Source: Environmental Protection Agency
Telephone: 202-566-0517
Last EDR Contact: 04/26/2019
Next Scheduled EDR Contact: 08/05/2019
Data Release Frequency: Varies

RADINFO: Radiation Information Database
The Radiation Information Database (RADINFO) contains information about facilities that are regulated by U.S. Environmental Protection Agency (EPA) regulations for radiation and radioactivity.

Date of Government Version: 01/02/2019
Date Data Arrived at EDR: 01/03/2019
Date Made Active in Reports: 03/15/2019
Number of Days to Update: 71
Source: Environmental Protection Agency
Telephone: 202-343-9775
Last EDR Contact: 04/02/2019
Next Scheduled EDR Contact: 07/15/2019
Data Release Frequency: Quarterly

HIST FTTS: FIFRA/TSCA Tracking System Administrative Case Listing
A complete administrative case listing from the FIFRA/TSCA Tracking System (FTTS) for all ten EPA regions. The information was obtained from the National Compliance Database (NCDB). NCDB supports the implementation of FIFRA (Federal Insecticide, Fungicide, and Rodenticide Act) and TSCA (Toxic Substances Control Act). Some EPA regions are now closing out records. Because of that, and the fact that some EPA regions are not providing EPA Headquarters with updated records, it was decided to create a HIST FTTS database. It included records that may not be included in the newer FTTS database updates. This database is no longer updated.

Date of Government Version: 10/19/2006
Date Data Arrived at EDR: 03/01/2007
Date Made Active in Reports: 04/10/2007
Number of Days to Update: 40
Source: Environmental Protection Agency
Telephone: 202-564-2501
Last EDR Contact: 12/17/2007
Next Scheduled EDR Contact: 03/17/2008
Data Release Frequency: No Update Planned

HIST FTTS INSP: FIFRA/TSCA Tracking System Inspection & Enforcement Case Listing
A complete inspection and enforcement case listing from the FIFRA/TSCA Tracking System (FTTS) for all ten EPA regions. The information was obtained from the National Compliance Database (NCDB). NCDB supports the implementation of FIFRA (Federal Insecticide, Fungicide, and Rodenticide Act) and TSCA (Toxic Substances Control Act). Some EPA regions are now closing out records. Because of that, and the fact that some EPA regions are not providing EPA Headquarters with updated records, it was decided to create a HIST FTTS database. It included records that may not be included in the newer FTTS database updates. This database is no longer updated.

Date of Government Version: 10/19/2006
Date Data Arrived at EDR: 03/01/2007
Date Made Active in Reports: 04/10/2007
Number of Days to Update: 40
Source: Environmental Protection Agency
Telephone: 202-564-2501
Last EDR Contact: 12/17/2008
Next Scheduled EDR Contact: 03/17/2008
Data Release Frequency: No Update Planned

DOT OPS: Incident and Accident Data
Department of Transporation, Office of Pipeline Safety Incident and Accident data.

Date of Government Version: 12/03/2018
Date Data Arrived at EDR: 01/29/2019
Date Made Active in Reports: 03/21/2019
Number of Days to Update: 51
Source: Department of Transporation, Office of Pipeline Safety
Telephone: 202-366-4595
Last EDR Contact: 04/30/2019
Next Scheduled EDR Contact: 08/12/2019
Data Release Frequency: Quarterly

CONSENT: Superfund (CERCLA) Consent Decrees
Major legal settlements that establish responsibility and standards for cleanup at NPL (Superfund) sites. Released periodically by United States District Courts after settlement by parties to litigation matters.

Date of Government Version: 12/31/2018
Date Data Arrived at EDR: 02/11/2019
Date Made Active in Reports: 03/21/2019
Number of Days to Update: 38

Source: Department of Justice, Consent Decree Library
Telephone: Varies
Last EDR Contact: 04/05/2019
Next Scheduled EDR Contact: 07/22/2019
Data Release Frequency: Varies

BRS: Biennial Reporting System

The Biennial Reporting System is a national system administered by the EPA that collects data on the generation and management of hazardous waste. BRS captures detailed data from two groups: Large Quantity Generators (LQG) and Treatment, Storage, and Disposal Facilities.

Date of Government Version: 12/31/2015
Date Data Arrived at EDR: 02/22/2017
Date Made Active in Reports: 09/28/2017
Number of Days to Update: 218

Source: EPA/NTIS
Telephone: 800-424-9346
Last EDR Contact: 02/13/2019
Next Scheduled EDR Contact: 06/03/2019
Data Release Frequency: Biennially

INDIAN RESERV: Indian Reservations

This map layer portrays Indian administered lands of the United States that have any area equal to or greater than 640 acres.

Date of Government Version: 12/31/2014
Date Data Arrived at EDR: 07/14/2015
Date Made Active in Reports: 01/10/2017
Number of Days to Update: 546

Source: USGS
Telephone: 202-208-3710
Last EDR Contact: 04/11/2019
Next Scheduled EDR Contact: 07/22/2019
Data Release Frequency: Semi-Annually

FUSRAP: Formerly Utilized Sites Remedial Action Program

DOE established the Formerly Utilized Sites Remedial Action Program (FUSRAP) in 1974 to remediate sites where radioactive contamination remained from Manhattan Project and early U.S. Atomic Energy Commission (AEC) operations.

Date of Government Version: 08/08/2017
Date Data Arrived at EDR: 09/11/2018
Date Made Active in Reports: 09/14/2018
Number of Days to Update: 3

Source: Department of Energy
Telephone: 202-586-3559
Last EDR Contact: 01/31/2019
Next Scheduled EDR Contact: 05/20/2019
Data Release Frequency: Varies

UMTRA: Uranium Mill Tailings Sites

Uranium ore was mined by private companies for federal government use in national defense programs. When the mills shut down, large piles of the sand-like material (mill tailings) remain after uranium has been extracted from the ore. Levels of human exposure to radioactive materials from the piles are low; however, in some cases tailings were used as construction materials before the potential health hazards of the tailings were recognized.

Date of Government Version: 06/23/2017
Date Data Arrived at EDR: 10/11/2017
Date Made Active in Reports: 11/03/2017
Number of Days to Update: 23

Source: Department of Energy
Telephone: 505-845-0011
Last EDR Contact: 02/22/2019
Next Scheduled EDR Contact: 06/03/2019
Data Release Frequency: Varies

LEAD SMELTER 1: Lead Smelter Sites

A listing of former lead smelter site locations.

Date of Government Version: 03/11/2019
Date Data Arrived at EDR: 03/14/2019
Date Made Active in Reports: 03/21/2019
Number of Days to Update: 7

Source: Environmental Protection Agency
Telephone: 703-603-8787
Last EDR Contact: 04/18/2019
Next Scheduled EDR Contact: 07/15/2019
Data Release Frequency: Varies

LEAD SMELTER 2: Lead Smelter Sites

A list of several hundred sites in the U.S. where secondary lead smelting was done from 1931and 1964. These sites may pose a threat to public health through ingestion or inhalation of contaminated soil or dust

Date of Government Version: 04/05/2001
Date Data Arrived at EDR: 10/27/2010
Date Made Active in Reports: 12/02/2010
Number of Days to Update: 36

Source: American Journal of Public Health
Telephone: 703-305-6451
Last EDR Contact: 12/02/2009
Next Scheduled EDR Contact: N/A
Data Release Frequency: No Update Planned

US AIRS (AFS): Aerometric Information Retrieval System Facility Subsystem (AFS)

The database is a sub-system of Aerometric Information Retrieval System (AIRS). AFS contains compliance data on air pollution point sources regulated by the U.S. EPA and/or state and local air regulatory agencies. This information comes from source reports by various stationary sources of air pollution, such as electric power plants, steel mills, factories, and universities, and provides information about the air pollutants they produce. Action, air program, air program pollutant, and general level plant data. It is used to track emissions and compliance data from industrial plants.

Date of Government Version: 10/12/2016
Date Data Arrived at EDR: 10/26/2016
Date Made Active in Reports: 02/03/2017
Number of Days to Update: 100

Source: EPA
Telephone: 202-564-2496
Last EDR Contact: 09/26/2017
Next Scheduled EDR Contact: 01/08/2018
Data Release Frequency: Annually

US AIRS MINOR: Air Facility System Data

A listing of minor source facilities.

Date of Government Version: 10/12/2016
Date Data Arrived at EDR: 10/26/2016
Date Made Active in Reports: 02/03/2017
Number of Days to Update: 100

Source: EPA
Telephone: 202-564-2496
Last EDR Contact: 09/26/2017
Next Scheduled EDR Contact: 01/08/2018
Data Release Frequency: Annually

US MINES: Mines Master Index File

Contains all mine identification numbers issued for mines active or opened since 1971. The data also includes violation information.

Date of Government Version: 11/27/2018
Date Data Arrived at EDR: 02/27/2019
Date Made Active in Reports: 04/01/2019
Number of Days to Update: 33

Source: Department of Labor, Mine Safety and Health Administration
Telephone: 303-231-5959
Last EDR Contact: 02/27/2019
Next Scheduled EDR Contact: 06/10/2019
Data Release Frequency: Semi-Annually

US MINES 2: Ferrous and Nonferrous Metal Mines Database Listing

This map layer includes ferrous (ferrous metal mines are facilities that extract ferrous metals, such as iron ore or molybdenum) and nonferrous (Nonferrous metal mines are facilities that extract nonferrous metals, such as gold, silver, copper, zinc, and lead) metal mines in the United States.

Date of Government Version: 12/05/2005
Date Data Arrived at EDR: 02/29/2008
Date Made Active in Reports: 04/18/2008
Number of Days to Update: 49

Source: USGS
Telephone: 703-648-7709
Last EDR Contact: 03/01/2019
Next Scheduled EDR Contact: 06/10/2019
Data Release Frequency: Varies

US MINES 3: Active Mines & Mineral Plants Database Listing

Active Mines and Mineral Processing Plant operations for commodities monitored by the Minerals Information Team of the USGS.

Date of Government Version: 04/14/2011
Date Data Arrived at EDR: 06/08/2011
Date Made Active in Reports: 09/13/2011
Number of Days to Update: 97

Source: USGS
Telephone: 703-648-7709
Last EDR Contact: 03/01/2019
Next Scheduled EDR Contact: 06/10/2019
Data Release Frequency: Varies

GOVERNMENT RECORDS SEARCHED / DATA CURRENCY TRACKING

ABANDONED MINES: Abandoned Mines

An inventory of land and water impacted by past mining (primarily coal mining) is maintained by OSMRE to provide information needed to implement the Surface Mining Control and Reclamation Act of 1977 (SMCRA). The inventory contains information on the location, type, and extent of AML impacts, as well as, information on the cost associated with the reclamation of those problems. The inventory is based upon field surveys by State, Tribal, and OSMRE program officials. It is dynamic to the extent that it is modified as new problems are identified and existing problems are reclaimed.

Date of Government Version: 03/27/2019
Date Data Arrived at EDR: 03/28/2019
Date Made Active in Reports: 05/01/2019
Number of Days to Update: 34

Source: Department of Interior
Telephone: 202-208-2609
Last EDR Contact: 03/21/2019
Next Scheduled EDR Contact: 06/24/2019
Data Release Frequency: Quarterly

FINDS: Facility Index System/Facility Registry System

Facility Index System. FINDS contains both facility information and 'pointers' to other sources that contain more detail. EDR includes the following FINDS databases in this report: PCS (Permit Compliance System), AIRS (Aerometric Information Retrieval System), DOCKET (Enforcement Docket used to manage and track information on civil judicial enforcement cases for all environmental statutes), FURS (Federal Underground Injection Control), C-DOCKET (Criminal Docket System used to track criminal enforcement actions for all environmental statutes), FFIS (Federal Facilities Information System), STATE (State Environmental Laws and Statutes), and PADS (PCB Activity Data System).

Date of Government Version: 02/15/2019
Date Data Arrived at EDR: 03/05/2019
Date Made Active in Reports: 03/15/2019
Number of Days to Update: 10

Source: EPA
Telephone: (212) 637-3000
Last EDR Contact: 03/05/2019
Next Scheduled EDR Contact: 06/17/2019
Data Release Frequency: Quarterly

UXO: Unexploded Ordnance Sites

A listing of unexploded ordnance site locations

Date of Government Version: 12/31/2017
Date Data Arrived at EDR: 01/17/2019
Date Made Active in Reports: 04/01/2019
Number of Days to Update: 74

Source: Department of Defense
Telephone: 703-704-1564
Last EDR Contact: 04/15/2019
Next Scheduled EDR Contact: 07/29/2019
Data Release Frequency: Varies

ECHO: Enforcement & Compliance History Information

ECHO provides integrated compliance and enforcement information for about 800,000 regulated facilities nationwide.

Date of Government Version: 03/03/2019
Date Data Arrived at EDR: 03/05/2019
Date Made Active in Reports: 04/01/2019
Number of Days to Update: 27

Source: Environmental Protection Agency
Telephone: 202-564-2280
Last EDR Contact: 04/09/2019
Next Scheduled EDR Contact: 07/22/2019
Data Release Frequency: Quarterly

DOCKET HWC: Hazardous Waste Compliance Docket Listing

A complete list of the Federal Agency Hazardous Waste Compliance Docket Facilities.

Date of Government Version: 05/31/2018
Date Data Arrived at EDR: 07/26/2018
Date Made Active in Reports: 10/05/2018
Number of Days to Update: 71

Source: Environmental Protection Agency
Telephone: 202-564-0527
Last EDR Contact: 03/01/2019
Next Scheduled EDR Contact: 06/10/2019
Data Release Frequency: Varies

FUELS PROGRAM: EPA Fuels Program Registered Listing

This listing includes facilities that are registered under the Part 80 (Code of Federal Regulations) EPA Fuels Programs. All companies now are required to submit new and updated registrations.

Date of Government Version: 02/19/2019
Date Data Arrived at EDR: 02/21/2019
Date Made Active in Reports: 04/01/2019
Number of Days to Update: 39

Source: EPA
Telephone: 800-385-6164
Last EDR Contact: 02/21/2019
Next Scheduled EDR Contact: 06/03/2019
Data Release Frequency: Quarterly

AIRS: Air Emissions Data
Point source emissions inventory data.

Date of Government Version: 01/22/2019
Date Data Arrived at EDR: 02/01/2019
Date Made Active in Reports: 02/14/2019
Number of Days to Update: 13

Source: Department of Environmental Conservation
Telephone: 518-402-8452
Last EDR Contact: 04/22/2019
Next Scheduled EDR Contact: 08/05/2019
Data Release Frequency: Annually

COAL ASH: Coal Ash Disposal Site Listing
A listing of coal ash disposal site locations.

Date of Government Version: 12/31/2018
Date Data Arrived at EDR: 01/04/2019
Date Made Active in Reports: 02/13/2019
Number of Days to Update: 40

Source: Department of Environmental Conservation
Telephone: 518-402-8660
Last EDR Contact: 04/01/2019
Next Scheduled EDR Contact: 07/15/2019
Data Release Frequency: Quarterly

DRYCLEANERS: Registered Drycleaners
A listing of all registered drycleaning facilities.

Date of Government Version: 03/07/2018
Date Data Arrived at EDR: 03/30/2018
Date Made Active in Reports: 06/05/2018
Number of Days to Update: 67

Source: Department of Environmental Conservation
Telephone: 518-402-8403
Last EDR Contact: 03/11/2019
Next Scheduled EDR Contact: 06/24/2019
Data Release Frequency: Annually

E DESIGNATION: E DESIGNATION SITE LISTING
The (E (Environmental)) designation would ensure that sampling and remediation take place on the subject properties, and would avoid any significant impacts related to hazardous materials at these locations. The (E) designations would require that the fee owner of the sites conduct a testing and sampling protocol, and remediation where appropriate, to the satisfaction of the NYCDEP before the issuance of a building permit by the Department of Buildings pursuant to the provisions of Section 11-15 of the Zoning Resolution (Environmental Requirements). The (E) designations also include a mandatory construction-related health and safety plan which must be approved by NYCDEP.

Date of Government Version: 10/31/2018
Date Data Arrived at EDR: 12/19/2018
Date Made Active in Reports: 02/13/2019
Number of Days to Update: 56

Source: New York City Department of City Planning
Telephone: 718-595-6658
Last EDR Contact: 03/19/2019
Next Scheduled EDR Contact: 07/01/2019
Data Release Frequency: Semi-Annually

Financial Assurance 1: Financial Assurance Information Listing
Financial assurance information.

Date of Government Version: 01/15/2019
Date Data Arrived at EDR: 01/17/2019
Date Made Active in Reports: 02/14/2019
Number of Days to Update: 28

Source: Department of Environmental Conservation
Telephone: 518-402-8660
Last EDR Contact: 04/01/2019
Next Scheduled EDR Contact: 07/15/2019
Data Release Frequency: Quarterly

Financial Assurance 2: Financial Assurance Information Listing
A listing of financial assurance information for hazardous waste facilities. Financial assurance is intended to ensure that resources are available to pay for the cost of closure, post-closure care, and corrective measures if the owner or operator of a regulated facility is unable or unwilling to pay.

Date of Government Version: 12/29/2017
Date Data Arrived at EDR: 04/06/2018
Date Made Active in Reports: 06/05/2018
Number of Days to Update: 60

Source: Department of Environmental Conservation
Telephone: 518-402-8712
Last EDR Contact: 03/11/2019
Next Scheduled EDR Contact: 06/24/2019
Data Release Frequency: Varies

HSWDS: Hazardous Substance Waste Disposal Site Inventory

The list includes any known or suspected hazardous substance waste disposal sites. Also included are sites delisted from the Registry of Inactive Hazardous Waste Disposal Sites and non-Registry sites that U.S. EPA Preliminary Assessment (PA) reports or Site Investigation (SI) reports were prepared. Hazardous Substance Waste Disposal Sites are eligible to be Superfund sites now that the New York State Superfund has been refinanced and changed. This means that the study inventory has served its purpose and will no longer be maintained as a separate entity. The last version of the study inventory is frozen in time. The sites on the study will not automatically be made Superfund sites, rather each site will be further evaluated for listing on the Registry. So overtime they will be added to the registry or not.

Date of Government Version: 01/01/2003
Date Data Arrived at EDR: 10/20/2006
Date Made Active in Reports: 11/30/2006
Number of Days to Update: 41

Source: Department of Environmental Conservation
Telephone: 518-402-9564
Last EDR Contact: 05/26/2009
Next Scheduled EDR Contact: 08/24/2009
Data Release Frequency: No Update Planned

NY MANIFEST: Facility and Manifest Data

Manifest is a document that lists and tracks hazardous waste from the generator through transporters to a TSD facility.

Date of Government Version: 01/01/2019
Date Data Arrived at EDR: 01/30/2019
Date Made Active in Reports: 02/14/2019
Number of Days to Update: 15

Source: Department of Environmental Conservation
Telephone: 518-402-8651
Last EDR Contact: 05/01/2019
Next Scheduled EDR Contact: 08/12/2019
Data Release Frequency: Quarterly

SPDES: State Pollutant Discharge Elimination System

New York State has a state program which has been approved by the United States Environmental Protection Agency for the control of wastewater and stormwater discharges in accordance with the Clean Water Act. Under New York State law the program is known as the State Pollutant Discharge Elimination System (SPDES) and is broader in scope than that required by the Clean Water Act in that it controls point source discharges to groundwaters as well as surface waters.

Date of Government Version: 01/30/2019
Date Data Arrived at EDR: 02/07/2019
Date Made Active in Reports: 02/14/2019
Number of Days to Update: 7

Source: Department of Environmental Conservation
Telephone: 518-402-8233
Last EDR Contact: 04/22/2019
Next Scheduled EDR Contact: 08/05/2019
Data Release Frequency: No Update Planned

VAPOR REOPENED: Vapor Intrusion Legacy Site List

New York is currently re-evaluating previous assumptions and decisions regarding the potential for soil vapor intrusion exposures at sites. As a result, all past, current, and future contaminated sites will be evaluated to determine whether these sites have the potential for exposures related to soil vapor intrusion.

Date of Government Version: 01/01/2018
Date Data Arrived at EDR: 02/15/2018
Date Made Active in Reports: 03/27/2018
Number of Days to Update: 40

Source: Department of Environmenal Conservation
Telephone: 518-402-9814
Last EDR Contact: 02/13/2019
Next Scheduled EDR Contact: 05/27/2019
Data Release Frequency: Varies

UIC: Underground Injection Control Wells

A listing of enhanced oil recovery underground injection wells.

Date of Government Version: 12/03/2018
Date Data Arrived at EDR: 12/06/2018
Date Made Active in Reports: 12/20/2018
Number of Days to Update: 14

Source: Department of Environmental Conservation
Telephone: 518-402-8056
Last EDR Contact: 03/06/2019
Next Scheduled EDR Contact: 06/17/2019
Data Release Frequency: Quarterly

COOLING TOWERS: Registered Cooling Towers

This data includes the location of cooling towers registered with New York State. The data is self-reported by owners/property managers of cooling towers in service in New York State. In August 2015, the New York State Department of Health released emergency regulations requiring the owners of cooling towers to register them with New York State.

Date of Government Version: 01/08/2019
Date Data Arrived at EDR: 01/16/2019
Date Made Active in Reports: 02/13/2019
Number of Days to Update: 28

Source: Department of Health
Telephone: 518-402-7650
Last EDR Contact: 04/17/2019
Next Scheduled EDR Contact: 07/29/2019
Data Release Frequency: Varies

EDR HIGH RISK HISTORICAL RECORDS

EDR Exclusive Records

EDR MGP: EDR Proprietary Manufactured Gas Plants

The EDR Proprietary Manufactured Gas Plant Database includes records of coal gas plants (manufactured gas plants) compiled by EDR's researchers. Manufactured gas sites were used in the United States from the 1800's to 1950's to produce a gas that could be distributed and used as fuel. These plants used whale oil, rosin, coal, or a mixture of coal, oil, and water that also produced a significant amount of waste. Many of the byproducts of the gas production, such as coal tar (oily waste containing volatile and non-volatile chemicals), sludges, oils and other compounds are potentially hazardous to human health and the environment. The byproduct from this process was frequently disposed of directly at the plant site and can remain or spread slowly, serving as a continuous source of soil and groundwater contamination.

Date of Government Version: N/A
Date Data Arrived at EDR: N/A
Date Made Active in Reports: N/A
Number of Days to Update: N/A

Source: EDR, Inc.
Telephone: N/A
Last EDR Contact: N/A
Next Scheduled EDR Contact: N/A
Data Release Frequency: No Update Planned

EDR Hist Auto: EDR Exclusive Historical Auto Stations

EDR has searched selected national collections of business directories and has collected listings of potential gas station/filling station/service station sites that were available to EDR researchers. EDR's review was limited to those categories of sources that might, in EDR's opinion, include gas station/filling station/service station establishments. The categories reviewed included, but were not limited to gas, gas station, gasoline station, filling station, auto, automobile repair, auto service station, service station, etc. This database falls within a category of information EDR classifies as "High Risk Historical Records", or HRHR. EDR's HRHR effort presents unique and sometimes proprietary data about past sites and operations that typically create environmental concerns, but may not show up in current government records searches.

Date of Government Version: N/A
Date Data Arrived at EDR: N/A
Date Made Active in Reports: N/A
Number of Days to Update: N/A

Source: EDR, Inc.
Telephone: N/A
Last EDR Contact: N/A
Next Scheduled EDR Contact: N/A
Data Release Frequency: Varies

EDR Hist Cleaner: EDR Exclusive Historical Cleaners

EDR has searched selected national collections of business directories and has collected listings of potential dry cleaner sites that were available to EDR researchers. EDR's review was limited to those categories of sources that might, in EDR's opinion, include dry cleaning establishments. The categories reviewed included, but were not limited to dry cleaners, cleaners, laundry, laundromat, cleaning/laundry, wash & dry etc. This database falls within a category of information EDR classifies as "High Risk Historical Records", or HRHR. EDR's HRHR effort presents unique and sometimes proprietary data about past sites and operations that typically create environmental concerns, but may not show up in current government records searches.

Date of Government Version: N/A
Date Data Arrived at EDR: N/A
Date Made Active in Reports: N/A
Number of Days to Update: N/A

Source: EDR, Inc.
Telephone: N/A
Last EDR Contact: N/A
Next Scheduled EDR Contact: N/A
Data Release Frequency: Varies

EDR RECOVERED GOVERNMENT ARCHIVES

Exclusive Recovered Govt. Archives

RGA HWS: Recovered Government Archive State Hazardous Waste Facilities List
The EDR Recovered Government Archive State Hazardous Waste database provides a list of SHWS incidents derived from historical databases and includes many records that no longer appear in current government lists. Compiled from Records formerly available from the Department of Environmental Conservation in New York.

Date of Government Version: N/A
Date Data Arrived at EDR: 07/01/2013
Date Made Active in Reports: 12/30/2013
Number of Days to Update: 182

Source: Department of Environmental Conservation
Telephone: N/A
Last EDR Contact: 06/01/2012
Next Scheduled EDR Contact: N/A
Data Release Frequency: Varies

RGA LF: Recovered Government Archive Solid Waste Facilities List
The EDR Recovered Government Archive Landfill database provides a list of landfills derived from historical databases and includes many records that no longer appear in current government lists. Compiled from Records formerly available from the Department of Environmental Conservation in New York.

Date of Government Version: N/A
Date Data Arrived at EDR: 07/01/2013
Date Made Active in Reports: 01/10/2014
Number of Days to Update: 193

Source: Department of Environmental Conservation
Telephone: N/A
Last EDR Contact: 06/01/2012
Next Scheduled EDR Contact: N/A
Data Release Frequency: Varies

COUNTY RECORDS

CORTLAND COUNTY:

AST - CORTLAND: Cortland County Storage Tank Listing
A listing of aboveground storage tank sites located in Cortland County.

Date of Government Version: 11/16/2018
Date Data Arrived at EDR: 11/16/2018
Date Made Active in Reports: 12/18/2018
Number of Days to Update: 32

Source: Cortland County Health Department
Telephone: 607-753-5035
Last EDR Contact: 04/29/2019
Next Scheduled EDR Contact: 08/12/2019
Data Release Frequency: Quarterly

UST - CORTLAND: Cortland County Storage Tank Listing
A listing of underground storage tank sites located in Cortland County.

Date of Government Version: 11/16/2018
Date Data Arrived at EDR: 11/16/2018
Date Made Active in Reports: 12/18/2018
Number of Days to Update: 32

Source: Cortland County Health Department
Telephone: 607-753-5035
Last EDR Contact: 04/29/2019
Next Scheduled EDR Contact: 08/12/2019
Data Release Frequency: Quarterly

NASSAU COUNTY:

AST - NASSAU: Registered Tank Database
A listing of aboveground storage tank sites located in Nassau County.

Date of Government Version: 01/09/2017
Date Data Arrived at EDR: 01/11/2017
Date Made Active in Reports: 02/15/2017
Number of Days to Update: 35

Source: Nassau County Health Department
Telephone: 516-571-3314
Last EDR Contact: 04/29/2019
Next Scheduled EDR Contact: 08/12/2019
Data Release Frequency: No Update Planned

AST NCFM: Storage Tank Database
A listing of aboveground storage tank sites located in Nassau County.

Date of Government Version: 02/15/2011
Date Data Arrived at EDR: 02/23/2011
Date Made Active in Reports: 03/29/2011
Number of Days to Update: 34

Source: Nassau County Office of the Fire Marshal
Telephone: 516-572-1000
Last EDR Contact: 04/29/2019
Next Scheduled EDR Contact: 08/12/2019
Data Release Frequency: Varies

TANKS NASSAU: Registered Tank Database in Nassau County
A listing of facilities in Nassau County with storage tanks.

Date of Government Version: 01/09/2017
Date Data Arrived at EDR: 01/11/2017
Date Made Active in Reports: 02/15/2017
Number of Days to Update: 35

Source: Nassau County Department of Health
Telephone: 516-227-9691
Last EDR Contact: 04/29/2019
Next Scheduled EDR Contact: 08/12/2019
Data Release Frequency: Varies

UST - NASSAU: Registered Tank Database
A listing of underground storage tank sites located in Nassau County.

Date of Government Version: 01/09/2017
Date Data Arrived at EDR: 01/11/2017
Date Made Active in Reports: 02/15/2017
Number of Days to Update: 35

Source: Nassau County Health Department
Telephone: 516-571-3314
Last EDR Contact: 04/29/2019
Next Scheduled EDR Contact: 08/12/2019
Data Release Frequency: No Update Planned

UST NCFM: Storage Tank Database
A listing of underground storage tank sites located in Nassau County.

Date of Government Version: 02/15/2011
Date Data Arrived at EDR: 02/23/2011
Date Made Active in Reports: 03/29/2011
Number of Days to Update: 34

Source: Nassau County Office of the Fire Marshal
Telephone: 516-572-1000
Last EDR Contact: 04/29/2019
Next Scheduled EDR Contact: 08/12/2019
Data Release Frequency: Varies

ROCKLAND COUNTY:

AST - ROCKLAND: Petroleum Bulk Storage Database
A listing of aboveground storage tank sites located in Rockland County. Rockland County?s Petroleum Bulk Storage (PBS) program is no longer in service. All related operations/duties are now wholly overseen by the New York State Dept. of Environmental Conservation (NYSDEC).

Date of Government Version: 02/02/2017
Date Data Arrived at EDR: 03/17/2017
Date Made Active in Reports: 09/22/2017
Number of Days to Update: 189

Source: Rockland County Health Department
Telephone: 914-364-2605
Last EDR Contact: 03/04/2019
Next Scheduled EDR Contact: 06/17/2019
Data Release Frequency: No Update Planned

UST - ROCKLAND: Petroleum Bulk Storage Database
A listing of underground storage tank sites located in Rockland County. Rockland County?s Petroleum Bulk Storage (PBS) program is no longer in service. All related operations/duties are now wholly overseen by the New York State Dept. of Environmental Conservation (NYSDEC).

Date of Government Version: 02/02/2017
Date Data Arrived at EDR: 03/17/2017
Date Made Active in Reports: 09/22/2017
Number of Days to Update: 189

Source: Rockland County Health Department
Telephone: 914-364-2605
Last EDR Contact: 03/04/2019
Next Scheduled EDR Contact: 06/17/2019
Data Release Frequency: No Update Planned

SUFFOLK COUNTY:

AST - SUFFOLK: Storage Tank Database
A listing of aboveground storage tank sites located in Suffolk County.

Date of Government Version: 06/28/2018
Date Data Arrived at EDR: 12/06/2018
Date Made Active in Reports: 02/07/2019
Number of Days to Update: 63

Source: Suffolk County Department of Health Services
Telephone: 631-854-2521
Last EDR Contact: 04/29/2019
Next Scheduled EDR Contact: 08/12/2019
Data Release Frequency: No Update Planned

UST - SUFFOLK: Storage Tank Database
A listing of underground storage tank sites located in Suffolk County.

Date of Government Version: 06/28/2018
Date Data Arrived at EDR: 12/06/2018
Date Made Active in Reports: 02/07/2019
Number of Days to Update: 63

Source: Suffolk County Department of Health Services
Telephone: 631-854-2521
Last EDR Contact: 04/29/2019
Next Scheduled EDR Contact: 08/12/2019
Data Release Frequency: No Update Planned

WESTCHESTER COUNTY:

AST - WESTCHESTER: Listing of Storage Tanks
A listing of aboveground storage tank sites located in Westchester County.

Date of Government Version: 01/02/2019
Date Data Arrived at EDR: 02/08/2019
Date Made Active in Reports: 02/14/2019
Number of Days to Update: 6

Source: Westchester County Department of Health
Telephone: 914-813-5161
Last EDR Contact: 04/29/2019
Next Scheduled EDR Contact: 08/12/2019
Data Release Frequency: Semi-Annually

UST - WESTCHESTER: Listing of Storage Tanks
A listing of underground storage tank sites located in Westchester County.

Date of Government Version: 01/02/2019
Date Data Arrived at EDR: 02/08/2019
Date Made Active in Reports: 02/14/2019
Number of Days to Update: 6

Source: Westchester County Department of Health
Telephone: 914-813-5161
Last EDR Contact: 04/29/2019
Next Scheduled EDR Contact: 08/12/2019
Data Release Frequency: Semi-Annually

OTHER DATABASE(S)

Depending on the geographic area covered by this report, the data provided in these specialty databases may or may not be complete. For example, the existence of wetlands information data in a specific report does not mean that all wetlands in the area covered by the report are included. Moreover, the absence of any reported wetlands information does not necessarily mean that wetlands do not exist in the area covered by the report.

CT MANIFEST: Hazardous Waste Manifest Data
Facility and manifest data. Manifest is a document that lists and tracks hazardous waste from the generator through transporters to a tsd facility.

Date of Government Version: 02/11/2019
Date Data Arrived at EDR: 02/12/2019
Date Made Active in Reports: 03/04/2019
Number of Days to Update: 20

Source: Department of Energy & Environmental Protection
Telephone: 860-424-3375
Last EDR Contact: 02/12/2019
Next Scheduled EDR Contact: 05/27/2019
Data Release Frequency: No Update Planned

NJ MANIFEST: Manifest Information
Hazardous waste manifest information.

Date of Government Version: 12/31/2017
Date Data Arrived at EDR: 07/13/2018
Date Made Active in Reports: 08/01/2018
Number of Days to Update: 19

Source: Department of Environmental Protection
Telephone: N/A
Last EDR Contact: 04/10/2019
Next Scheduled EDR Contact: 07/22/2019
Data Release Frequency: Annually

PA MANIFEST: Manifest Information
Hazardous waste manifest information.

Date of Government Version: 12/31/2017
Date Data Arrived at EDR: 10/23/2018
Date Made Active in Reports: 11/27/2018
Number of Days to Update: 35

Source: Department of Environmental Protection
Telephone: 717-783-8990
Last EDR Contact: 04/15/2019
Next Scheduled EDR Contact: 07/29/2019
Data Release Frequency: Annually

RI MANIFEST: Manifest information
Hazardous waste manifest information

Date of Government Version: 12/31/2017
Date Data Arrived at EDR: 02/23/2018
Date Made Active in Reports: 04/09/2018
Number of Days to Update: 45

Source: Department of Environmental Management
Telephone: 401-222-2797
Last EDR Contact: 02/19/2019
Next Scheduled EDR Contact: 06/03/2019
Data Release Frequency: Annually

VT MANIFEST: Hazardous Waste Manifest Data
Hazardous waste manifest information.

Date of Government Version: 01/16/2019
Date Data Arrived at EDR: 01/17/2019
Date Made Active in Reports: 02/19/2019
Number of Days to Update: 33

Source: Department of Environmental Conservation
Telephone: 802-241-3443
Last EDR Contact: 04/15/2019
Next Scheduled EDR Contact: 07/29/2019
Data Release Frequency: Annually

WI MANIFEST: Manifest Information
Hazardous waste manifest information.

Date of Government Version: 12/31/2017
Date Data Arrived at EDR: 06/15/2018
Date Made Active in Reports: 07/09/2018
Number of Days to Update: 24

Source: Department of Natural Resources
Telephone: N/A
Last EDR Contact: 03/11/2019
Next Scheduled EDR Contact: 06/24/2019
Data Release Frequency: Annually

Oil/Gas Pipelines
Source: PennWell Corporation
Petroleum Bundle (Crude Oil, Refined Products, Petrochemicals, Gas Liquids (LPG/NGL), and Specialty Gases (Miscellaneous)) N = Natural Gas Bundle (Natural Gas, Gas Liquids (LPG/NGL), and Specialty Gases (Miscellaneous)). This map includes information copyrighted by PennWell Corporation. This information is provided on a best effort basis and PennWell Corporation does not guarantee its accuracy nor warrant its fitness for any particular purpose. Such information has been reprinted with the permission of PennWell.

Electric Power Transmission Line Data
Source: PennWell Corporation
This map includes information copyrighted by PennWell Corporation. This information is provided on a best effort basis and PennWell Corporation does not guarantee its accuracy nor warrant its fitness for any particular purpose. Such information has been reprinted with the permission of PennWell.

GOVERNMENT RECORDS SEARCHED / DATA CURRENCY TRACKING

Sensitive Receptors: There are individuals deemed sensitive receptors due to their fragile immune systems and special sensitivity to environmental discharges. These sensitive receptors typically include the elderly, the sick, and children. While the location of all sensitive receptors cannot be determined, EDR indicates those buildings and facilities - schools, daycares, hospitals, medical centers, and nursing homes - where individuals who are sensitive receptors are likely to be located.

AHA Hospitals:
Source: American Hospital Association, Inc.
Telephone: 312-280-5991
The database includes a listing of hospitals based on the American Hospital Association's annual survey of hospitals.

Medical Centers: Provider of Services Listing
Source: Centers for Medicare & Medicaid Services
Telephone: 410-786-3000
A listing of hospitals with Medicare provider number, produced by Centers of Medicare & Medicaid Services, a federal agency within the U.S. Department of Health and Human Services.

Nursing Homes
Source: National Institutes of Health
Telephone: 301-594-6248
Information on Medicare and Medicaid certified nursing homes in the United States.

Public Schools
Source: National Center for Education Statistics
Telephone: 202-502-7300
The National Center for Education Statistics' primary database on elementary and secondary public education in the United States. It is a comprehensive, annual, national statistical database of all public elementary and secondary schools and school districts, which contains data that are comparable across all states.

Private Schools
Source: National Center for Education Statistics
Telephone: 202-502-7300
The National Center for Education Statistics' primary database on private school locations in the United States.

Daycare Centers: Day Care Providers
Source: Department of Health
Telephone: 212-676-2444

Flood Zone Data: This data was obtained from the Federal Emergency Management Agency (FEMA). It depicts 100-year and 500-year flood zones as defined by FEMA. It includes the National Flood Hazard Layer (NFHL) which incorporates Flood Insurance Rate Map (FIRM) data and Q3 data from FEMA in areas not covered by NFHL.
Source: FEMA
Telephone: 877-336-2627
Date of Government Version: 2003, 2015

NWI: National Wetlands Inventory. This data, available in select counties across the country, was obtained by EDR in 2002, 2005 and 2010 from the U.S. Fish and Wildlife Service.

State Wetlands Data: Freshwater Wetlands
Source: Department of Environmental Conservation
Telephone: 518-402-8961

Current USGS 7.5 Minute Topographic Map
Source: U.S. Geological Survey

GOVERNMENT RECORDS SEARCHED / DATA CURRENCY TRACKING

STREET AND ADDRESS INFORMATION

© 2015 TomTom North America, Inc. All rights reserved. This material is proprietary and the subject of copyright protection and other intellectual property rights owned by or licensed to Tele Atlas North America, Inc. The use of this material is subject to the terms of a license agreement. You will be held liable for any unauthorized copying or disclosure of this material.

GEOCHECK ®- PHYSICAL SETTING SOURCE ADDENDUM

TARGET PROPERTY ADDRESS

ST. PAUL
36 CATHEDRAL AVE
GARDEN CITY, NY 11530

TARGET PROPERTY COORDINATES

Latitude (North):	40.726506 - 40° 43' 35.42''
Longitude (West):	73.649661 - 73° 38' 58.78''
Universal Tranverse Mercator:	Zone 18
UTM X (Meters):	614038.4
UTM Y (Meters):	4509063.0
Elevation:	91 ft. above sea level

USGS TOPOGRAPHIC MAP

Target Property Map:	5940543 LYNBROOK, NY
Version Date:	2013
Southeast Map:	5940607 FREEPORT, NY
Version Date:	2013

EDR's GeoCheck Physical Setting Source Addendum is provided to assist the environmental professional in forming an opinion about the impact of potential contaminant migration.

Assessment of the impact of contaminant migration generally has two principle investigative components:

1. Groundwater flow direction, and
2. Groundwater flow velocity.

Groundwater flow direction may be impacted by surface topography, hydrology, hydrogeology, characteristics of the soil, and nearby wells. Groundwater flow velocity is generally impacted by the nature of the geologic strata.

GEOCHECK® - PHYSICAL SETTING SOURCE SUMMARY

GROUNDWATER FLOW DIRECTION INFORMATION

Groundwater flow direction for a particular site is best determined by a qualified environmental professional using site-specific well data. If such data is not reasonably ascertainable, it may be necessary to rely on other sources of information, such as surface topographic information, hydrologic information, hydrogeologic data collected on nearby properties, and regional groundwater flow information (from deep aquifers).

TOPOGRAPHIC INFORMATION

Surface topography may be indicative of the direction of surficial groundwater flow. This information can be used to assist the environmental professional in forming an opinion about the impact of nearby contaminated properties or, should contamination exist on the target property, what downgradient sites might be impacted.

TARGET PROPERTY TOPOGRAPHY

General Topographic Gradient: General SSE

SURROUNDING TOPOGRAPHY: ELEVATION PROFILES

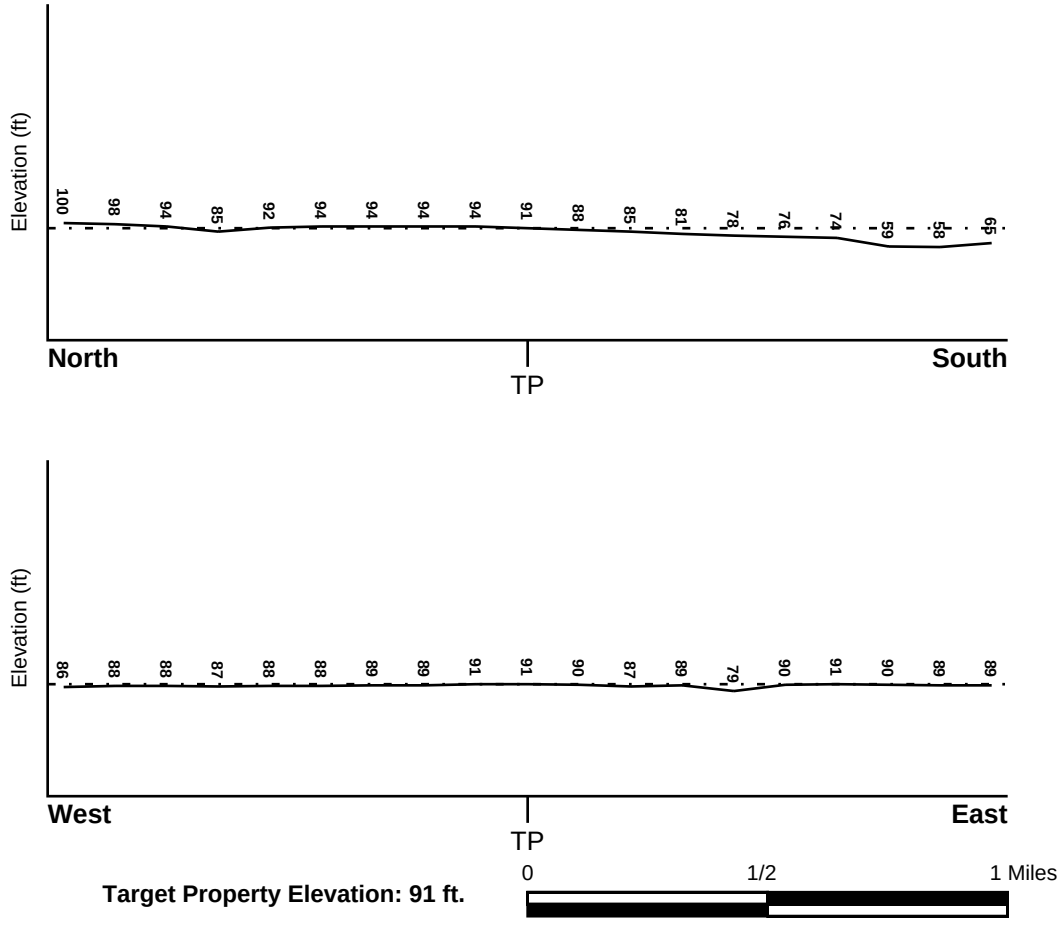

Target Property Elevation: 91 ft.

Source: Topography has been determined from the USGS 7.5' Digital Elevation Model and should be evaluated on a relative (not an absolute) basis. Relative elevation information between sites of close proximity should be field verified.

GEOCHECK® - PHYSICAL SETTING SOURCE SUMMARY

HYDROLOGIC INFORMATION

Surface water can act as a hydrologic barrier to groundwater flow. Such hydrologic information can be used to assist the environmental professional in forming an opinion about the impact of nearby contaminated properties or, should contamination exist on the target property, what downgradient sites might be impacted.

Refer to the Physical Setting Source Map following this summary for hydrologic information (major waterways and bodies of water).

FEMA FLOOD ZONE

Flood Plain Panel at Target Property	FEMA Source Type
36059C0207F	FEMA Q3 Flood data

Additional Panels in search area:	FEMA Source Type
36059C0206F	FEMA Q3 Flood data
36059C0208F	FEMA Q3 Flood data
36059C0209F	FEMA Q3 Flood data

NATIONAL WETLAND INVENTORY

NWI Quad at Target Property	NWI Electronic Data Coverage
LYNBROOK	YES - refer to the Overview Map and Detail Map

HYDROGEOLOGIC INFORMATION

Hydrogeologic information obtained by installation of wells on a specific site can often be an indicator of groundwater flow direction in the immediate area. Such hydrogeologic information can be used to assist the environmental professional in forming an opinion about the impact of nearby contaminated properties or, should contamination exist on the target property, what downgradient sites might be impacted.

Site-Specific Hydrogeological Data*:

Search Radius:	1.25 miles
Location Relative to TP:	1/2 - 1 Mile NW
Site Name:	Fulton Avenue Site
Site EPA ID Number:	NY0000110247
Surficial Aquifer Flow Dir.:	SW IN THE WATER TABLE AQUIFER AT AN AVERAGE VELOCITY OF 0.67 FEET PER DAY.
Measured Depth to Water:	approximately 55 to 45 feet above mean sea level (MSL) in the water table aquifer, approximately 46 to 55 feet MSL in the deep upper glacial aquifer, and approximately 44 to 50 feet MSL in the Upper Magothy aquifer.
Hydraulic Connection:	An upward gradient exists in one well pair in the upper glacial aquifer, but data for other well pairs is not reliable. A downward gradient exists in the one well pair screened in the upper glacial and Magothy aquifers.
Sole Source Aquifer:	No information about a sole source aquifer is available
Data Quality:	Information based on site-specific subsurface investigations is documented in the CERCLIS investigation report(s)

* ©1996 Site--specific hydrogeological data gathered by CERCLIS Alerts, Inc., Bainbridge Island, WA. All rights reserved. All of the information and opinions presented are those of the cited EPA report(s), which were completed under a Comprehensive Environmental Response Compensation and Liability Information System (CERCLIS) investigation.

GEOCHECK® - PHYSICAL SETTING SOURCE SUMMARY

AQUIFLOW®

Search Radius: 1.000 Mile.

EDR has developed the AQUIFLOW Information System to provide data on the general direction of groundwater flow at specific points. EDR has reviewed reports submitted by environmental professionals to regulatory authorities at select sites and has extracted the date of the report, groundwater flow direction as determined hydrogeologically, and the depth to water table.

MAP ID	LOCATION FROM TP	GENERAL DIRECTION GROUNDWATER FLOW
Not Reported		

GEOCHECK® - PHYSICAL SETTING SOURCE SUMMARY

GROUNDWATER FLOW VELOCITY INFORMATION

Groundwater flow velocity information for a particular site is best determined by a qualified environmental professional using site specific geologic and soil strata data. If such data are not reasonably ascertainable, it may be necessary to rely on other sources of information, including geologic age identification, rock stratigraphic unit and soil characteristics data collected on nearby properties and regional soil information. In general, contaminant plumes move more quickly through sandy-gravelly types of soils than silty-clayey types of soils.

GEOLOGIC INFORMATION IN GENERAL AREA OF TARGET PROPERTY

Geologic information can be used by the environmental professional in forming an opinion about the relative speed at which contaminant migration may be occurring.

ROCK STRATIGRAPHIC UNIT

Era:	Cenozoic
System:	Quaternary
Series:	Pleistocene
Code:	Qp *(decoded above as Era, System & Series)*

GEOLOGIC AGE IDENTIFICATION

Category: Stratifed Sequence

Geologic Age and Rock Stratigraphic Unit Source: P.G. Schruben, R.E. Arndt and W.J. Bawiec, Geology of the Conterminous U.S. at 1:2,500,000 Scale - a digital representation of the 1974 P.B. King and H.M. Beikman Map, USGS Digital Data Series DDS - 11 (1994).

DOMINANT SOIL COMPOSITION IN GENERAL AREA OF TARGET PROPERTY

The U.S. Department of Agriculture's (USDA) Soil Conservation Service (SCS) leads the National Cooperative Soil Survey (NCSS) and is responsible for collecting, storing, maintaining and distributing soil survey information for privately owned lands in the United States. A soil map in a soil survey is a representation of soil patterns in a landscape. Soil maps for STATSGO are compiled by generalizing more detailed (SSURGO) soil survey maps. The following information is based on Soil Conservation Service STATSGO data.

Soil Component Name: URBAN LAND

Soil Surface Texture: variable

Hydrologic Group: Not reported

Soil Drainage Class: Not reported

Hydric Status: Soil does not meet the requirements for a hydric soil.

Corrosion Potential - Uncoated Steel: Not Reported

Depth to Bedrock Min: > 10 inches

Depth to Bedrock Max: > 10 inches

GEOCHECK® - PHYSICAL SETTING SOURCE SUMMARY

Soil Layer Information							
	Boundary			Classification			
Layer	Upper	Lower	Soil Texture Class	AASHTO Group	Unified Soil	Permeability Rate (in/hr)	Soil Reaction (pH)
1	0 inches	6 inches	variable	Not reported	Not reported	Max: 0.00 Min: 0.00	Max: 0.00 Min: 0.00

OTHER SOIL TYPES IN AREA

Based on Soil Conservation Service STATSGO data, the following additional subordinant soil types may appear within the general area of target property.

Soil Surface Textures: loam
sandy loam
sand

Surficial Soil Types: loam
sandy loam
sand

Shallow Soil Types: sandy loam

Deeper Soil Types: very gravelly - sand
coarse sand

LOCAL / REGIONAL WATER AGENCY RECORDS

EDR Local/Regional Water Agency records provide water well information to assist the environmental professional in assessing sources that may impact ground water flow direction, and in forming an opinion about the impact of contaminant migration on nearby drinking water wells.

WELL SEARCH DISTANCE INFORMATION

DATABASE	SEARCH DISTANCE (miles)
Federal USGS	1.000
Federal FRDS PWS	Nearest PWS within 1 mile
State Database	1.000

FEDERAL USGS WELL INFORMATION

MAP ID	WELL ID	LOCATION FROM TP
1	USGS40000830111	0 - 1/8 Mile East
2	USGS40000830134	1/8 - 1/4 Mile WNW
3	USGS40000830508	1/4 - 1/2 Mile North

GEOCHECK® - PHYSICAL SETTING SOURCE SUMMARY

FEDERAL USGS WELL INFORMATION

MAP ID	WELL ID	LOCATION FROM TP
B6	USGS40000829910	1/4 - 1/2 Mile ESE
B7	USGS40000829911	1/4 - 1/2 Mile ESE
A8	USGS40000830636	1/4 - 1/2 Mile North
C9	USGS40000830389	1/2 - 1 Mile NE
D10	USGS40000830555	1/2 - 1 Mile NE
C11	USGS40000830388	1/2 - 1 Mile NE
C12	USGS40000829595	1/2 - 1 Mile ENE
E14	USGS40000830335	1/2 - 1 Mile ENE
E15	USGS40000830336	1/2 - 1 Mile ENE
E16	USGS40000830337	1/2 - 1 Mile ENE
F18	USGS40000830109	1/2 - 1 Mile East
F19	USGS40000830110	1/2 - 1 Mile East
E20	USGS40000830334	1/2 - 1 Mile ENE
G21	USGS40000830704	1/2 - 1 Mile North
G22	USGS40000830712	1/2 - 1 Mile NNW
H23	USGS40000830386	1/2 - 1 Mile ENE
H24	USGS40000830387	1/2 - 1 Mile ENE
G25	USGS40000830746	1/2 - 1 Mile North
G26	USGS40000830749	1/2 - 1 Mile NNW
G27	USGS40000830750	1/2 - 1 Mile NNW
G28	USGS40000830747	1/2 - 1 Mile NNW
G29	USGS40000830748	1/2 - 1 Mile NNW
G30	USGS40000830751	1/2 - 1 Mile NNW
G31	USGS40000830754	1/2 - 1 Mile NNW
G32	USGS40000830753	1/2 - 1 Mile NNW
G33	USGS40000830752	1/2 - 1 Mile NNW
G34	USGS40000830768	1/2 - 1 Mile North
H35	USGS40000830365	1/2 - 1 Mile ENE
36	USGS40000830794	1/2 - 1 Mile North
37	USGS40000830133	1/2 - 1 Mile East
I38	USGS40000830002	1/2 - 1 Mile ESE
I39	USGS40000830001	1/2 - 1 Mile ESE
40	USGS40000829560	1/2 - 1 Mile South
41	USGS40000830046	1/2 - 1 Mile East
J42	USGS40000830791	1/2 - 1 Mile NNE
J43	USGS40000830869	1/2 - 1 Mile NNE
K44	USGS40000830186	1/2 - 1 Mile East
K45	USGS40000830208	1/2 - 1 Mile East
K46	USGS40000830195	1/2 - 1 Mile East
K47	USGS40000830196	1/2 - 1 Mile East
L48	USGS40000830490	1/2 - 1 Mile ENE
L49	USGS40000830491	1/2 - 1 Mile ENE
50	USGS40000830769	1/2 - 1 Mile NW
51	USGS40000830870	1/2 - 1 Mile NNW
52	USGS40000830016	1/2 - 1 Mile East
M53	USGS40000830025	1/2 - 1 Mile West
M54	USGS40000830027	1/2 - 1 Mile West
M55	USGS40000830026	1/2 - 1 Mile West
56	USGS40000830852	1/2 - 1 Mile NW
57	USGS40000829463	1/2 - 1 Mile South
58	USGS40000830950	1/2 - 1 Mile North
59	USGS40000830911	1/2 - 1 Mile NNE

GEOCHECK® - PHYSICAL SETTING SOURCE SUMMARY

FEDERAL USGS WELL INFORMATION

MAP ID	WELL ID	LOCATION FROM TP
60	USGS40000830767	1/2 - 1 Mile NE
63	USGS40000829943	1/2 - 1 Mile ESE

FEDERAL FRDS PUBLIC WATER SUPPLY SYSTEM INFORMATION

MAP ID	WELL ID	LOCATION FROM TP
A5	NY0002824	1/4 - 1/2 Mile North

Note: PWS System location is not always the same as well location.

STATE DATABASE WELL INFORMATION

MAP ID	WELL ID	LOCATION FROM TP
A4	NYWS006286	1/4 - 1/2 Mile North
13	NYWS006288	1/2 - 1 Mile NE
D17	NYWS006287	1/2 - 1 Mile NE
N61	NYWS006345	1/2 - 1 Mile SE
N62	NYWS006346	1/2 - 1 Mile SE

PHYSICAL SETTING SOURCE MAP - 5640042.2s

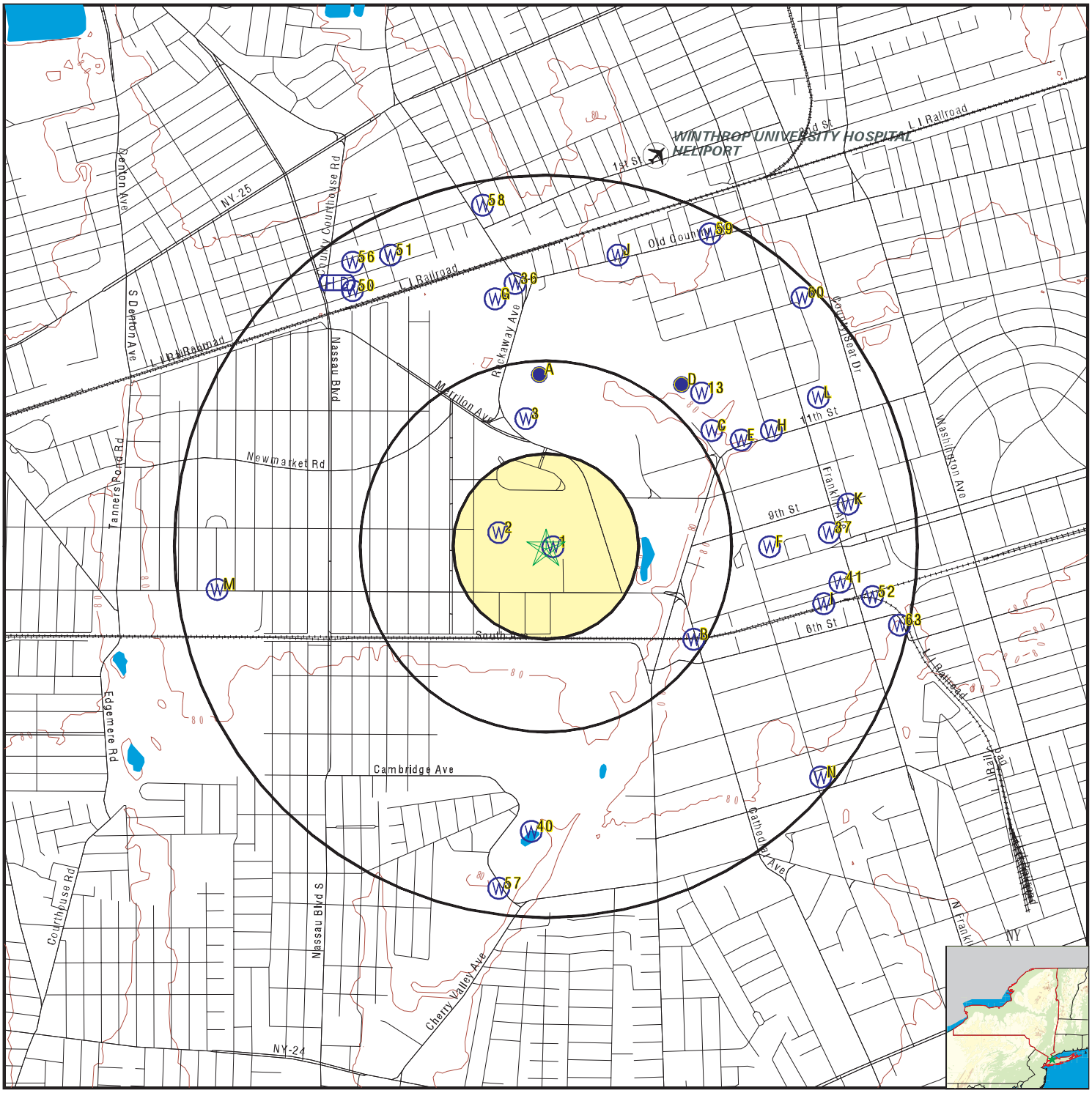

County Boundary
Major Roads
Contour Lines
Airports
Earthquake epicenter, Richter 5 or greater
Water Wells
Public Water Supply Wells
Cluster of Multiple Icons

Groundwater Flow Direction
Indeterminate Groundwater Flow at Location
Groundwater Flow Varies at Location
Closest Hydrogeological Data
Oil, gas or related wells

SITE NAME:	St. Paul	CLIENT:	Vanasse Hangen Brustlin, Inc.
ADDRESS:	36 Cathedral Ave Garden City NY 11530	CONTACT:	Heather Waldmann
LAT/LONG:	40.726506 / 73.649661	INQUIRY #:	5640042.2s
		DATE:	May 02, 2019 1:17 pm

Copyright © 2019 EDR, Inc. © 2015 TomTom Rel. 2015.

GEOCHECK® - PHYSICAL SETTING SOURCE MAP FINDINGS

Map ID
Direction
Distance
Elevation | Database | EDR ID Number

1
East
0 - 1/8 Mile
Higher | **FED USGS** | **USGS40000830111**

Organization ID:	USGS-NY	Organization Name:	USGS New York Water Science Center
Monitor Location:	N 1684. 1	Type:	Well
Description:	NEW: N 1684. 2 195711	HUC:	02030202
Drainage Area:	Not Reported	Drainage Area Units:	Not Reported
Contrib Drainage Area:	Not Reported	Contrib Drainage Area Unts:	Not Reported
Aquifer:	Northern Atlantic Coastal Plain aquifer system		
Formation Type:	Glacial Aquifer, Upper	Aquifer Type:	Not Reported
Construction Date:	Not Reported	Well Depth:	49
Well Depth Units:	ft	Well Hole Depth:	Not Reported
Well Hole Depth Units:	Not Reported		

Ground water levels,Number of Measurements:	292	Level reading date:	1981-06-04
Feet below surface:	Not Reported	Feet to sea level:	53.21
Note:	Not Reported		

Level reading date:	1981-03-06	Feet below surface:	Not Reported
Feet to sea level:	51.41	Note:	Not Reported
Level reading date:	1980-12-17	Feet below surface:	Not Reported
Feet to sea level:	51.24	Note:	Not Reported
Level reading date:	1980-09-03	Feet below surface:	Not Reported
Feet to sea level:	53.33	Note:	Not Reported
Level reading date:	1980-05-30	Feet below surface:	Not Reported
Feet to sea level:	51.31	Note:	Not Reported
Level reading date:	1980-03-21	Feet below surface:	Not Reported
Feet to sea level:	47.79	Note:	Not Reported
Level reading date:	1979-12-04	Feet below surface:	Not Reported
Feet to sea level:	49.47	Note:	Not Reported
Level reading date:	1979-09-14	Feet below surface:	Not Reported
Feet to sea level:	49.91	Note:	Not Reported
Level reading date:	1979-06-01	Feet below surface:	Not Reported
Feet to sea level:	50.85	Note:	Not Reported
Level reading date:	1956-12-17	Feet below surface:	Not Reported
Feet to sea level:	55.56	Note:	Not Reported
Level reading date:	1956-12-03	Feet below surface:	Not Reported
Feet to sea level:	55.68	Note:	Not Reported
Level reading date:	1956-10-26	Feet below surface:	Not Reported
Feet to sea level:	55.91	Note:	Not Reported
Level reading date:	1956-10-01	Feet below surface:	Not Reported
Feet to sea level:	56.28	Note:	Not Reported
Level reading date:	1956-08-30	Feet below surface:	Not Reported
Feet to sea level:	56.81	Note:	Not Reported

Level reading date:	1956-07-27	Feet below surface:	Not Reported
Feet to sea level:	57.64	Note:	Not Reported
Level reading date:	1956-06-28	Feet below surface:	Not Reported
Feet to sea level:	58.20	Note:	Not Reported
Level reading date:	1956-06-04	Feet below surface:	Not Reported
Feet to sea level:	58.79	Note:	Not Reported
Level reading date:	1956-04-27	Feet below surface:	Not Reported
Feet to sea level:	59.17	Note:	Not Reported
Level reading date:	1956-03-05	Feet below surface:	Not Reported
Feet to sea level:	57.68	Note:	Not Reported
Level reading date:	1956-01-27	Feet below surface:	Not Reported
Feet to sea level:	58.07	Note:	Not Reported
Level reading date:	1955-12-28	Feet below surface:	Not Reported
Feet to sea level:	58.73	Note:	Not Reported
Level reading date:	1955-11-29	Feet below surface:	Not Reported
Feet to sea level:	58.87	Note:	Not Reported
Level reading date:	1955-11-03	Feet below surface:	Not Reported
Feet to sea level:	58.08	Note:	Not Reported
Level reading date:	1955-09-30	Feet below surface:	Not Reported
Feet to sea level:	57.65	Note:	Not Reported
Level reading date:	1955-08-25	Feet below surface:	Not Reported
Feet to sea level:	56.94	Note:	Not Reported
Level reading date:	1955-07-28	Feet below surface:	Not Reported
Feet to sea level:	55.30	Note:	Not Reported
Level reading date:	1955-06-24	Feet below surface:	Not Reported
Feet to sea level:	56.31	Note:	Not Reported
Level reading date:	1955-05-27	Feet below surface:	Not Reported
Feet to sea level:	57.03	Note:	Not Reported
Level reading date:	1955-05-02	Feet below surface:	Not Reported
Feet to sea level:	57.63	Note:	Not Reported
Level reading date:	1955-04-04	Feet below surface:	Not Reported
Feet to sea level:	57.44	Note:	Not Reported
Level reading date:	1955-02-24	Feet below surface:	Not Reported
Feet to sea level:	57.71	Note:	Not Reported
Level reading date:	1955-01-24	Feet below surface:	Not Reported
Feet to sea level:	57.93	Note:	Not Reported
Level reading date:	1954-12-27	Feet below surface:	Not Reported
Feet to sea level:	57.29	Note:	Not Reported
Level reading date:	1954-12-02	Feet below surface:	Not Reported
Feet to sea level:	56.75	Note:	Not Reported
Level reading date:	1954-10-25	Feet below surface:	Not Reported
Feet to sea level:	56.55	Note:	Not Reported

Level reading date:	1954-09-27	Feet below surface:	Not Reported
Feet to sea level:	56.63	Note:	Not Reported
Level reading date:	1954-08-24	Feet below surface:	Not Reported
Feet to sea level:	55.68	Note:	Not Reported
Level reading date:	1954-07-29	Feet below surface:	Not Reported
Feet to sea level:	56.11	Note:	Not Reported
Level reading date:	1954-06-29	Feet below surface:	Not Reported
Feet to sea level:	56.93	Note:	Not Reported
Level reading date:	1954-05-25	Feet below surface:	Not Reported
Feet to sea level:	57.53	Note:	Not Reported
Level reading date:	1954-04-29	Feet below surface:	Not Reported
Feet to sea level:	57.03	Note:	Not Reported
Level reading date:	1954-03-25	Feet below surface:	Not Reported
Feet to sea level:	56.86	Note:	Not Reported
Level reading date:	1954-02-26	Feet below surface:	Not Reported
Feet to sea level:	57.03	Note:	Not Reported
Level reading date:	1954-01-28	Feet below surface:	Not Reported
Feet to sea level:	57.28	Note:	Not Reported
Level reading date:	1953-12-22	Feet below surface:	Not Reported
Feet to sea level:	57.29	Note:	Not Reported
Level reading date:	1953-11-23	Feet below surface:	Not Reported
Feet to sea level:	57.26	Note:	Not Reported
Level reading date:	1953-10-27	Feet below surface:	Not Reported
Feet to sea level:	57.76	Note:	Not Reported
Level reading date:	1953-10-01	Feet below surface:	Not Reported
Feet to sea level:	58.13	Note:	Not Reported
Level reading date:	1953-08-27	Feet below surface:	Not Reported
Feet to sea level:	59.04	Note:	Not Reported
Level reading date:	1953-08-05	Feet below surface:	Not Reported
Feet to sea level:	59.41	Note:	Not Reported
Level reading date:	1953-06-29	Feet below surface:	Not Reported
Feet to sea level:	60.49	Note:	Not Reported
Level reading date:	1953-06-01	Feet below surface:	Not Reported
Feet to sea level:	61.31	Note:	Not Reported
Level reading date:	1953-05-01	Feet below surface:	Not Reported
Feet to sea level:	61.41	Note:	Not Reported
Level reading date:	1953-04-02	Feet below surface:	Not Reported
Feet to sea level:	59.74	Note:	Not Reported
Level reading date:	1953-02-27	Feet below surface:	Not Reported
Feet to sea level:	57.23	Note:	Not Reported
Level reading date:	1953-02-05	Feet below surface:	Not Reported
Feet to sea level:	57.05	Note:	Not Reported

Level reading date:	1952-12-24	Feet below surface:	Not Reported
Feet to sea level:	57.28	Note:	Not Reported
Level reading date:	1952-12-09	Feet below surface:	Not Reported
Feet to sea level:	57.41	Note:	Not Reported
Level reading date:	1952-11-05	Feet below surface:	Not Reported
Feet to sea level:	58.17	Note:	Not Reported
Level reading date:	1952-09-23	Feet below surface:	Not Reported
Feet to sea level:	59.25	Note:	Not Reported
Level reading date:	1952-08-28	Feet below surface:	Not Reported
Feet to sea level:	59.84	Note:	Not Reported
Level reading date:	1952-07-28	Feet below surface:	Not Reported
Feet to sea level:	60.41	Note:	Not Reported
Level reading date:	1952-06-23	Feet below surface:	Not Reported
Feet to sea level:	61.40	Note:	Not Reported
Level reading date:	1952-05-26	Feet below surface:	Not Reported
Feet to sea level:	60.15	Note:	Not Reported
Level reading date:	1952-05-01	Feet below surface:	Not Reported
Feet to sea level:	59.56	Note:	Not Reported
Level reading date:	1952-04-02	Feet below surface:	Not Reported
Feet to sea level:	59.04	Note:	Not Reported
Level reading date:	1952-02-27	Feet below surface:	Not Reported
Feet to sea level:	58.56	Note:	Not Reported
Level reading date:	1952-02-08	Feet below surface:	Not Reported
Feet to sea level:	57.73	Note:	Not Reported
Level reading date:	1951-12-17	Feet below surface:	Not Reported
Feet to sea level:	56.50	Note:	Not Reported
Level reading date:	1951-11-28	Feet below surface:	Not Reported
Feet to sea level:	56.46	Note:	Not Reported
Level reading date:	1951-10-30	Feet below surface:	Not Reported
Feet to sea level:	55.98	Note:	Not Reported
Level reading date:	1951-09-25	Feet below surface:	Not Reported
Feet to sea level:	56.43	Note:	Not Reported
Level reading date:	1951-08-27	Feet below surface:	Not Reported
Feet to sea level:	57.03	Note:	Not Reported
Level reading date:	1951-07-25	Feet below surface:	Not Reported
Feet to sea level:	57.29	Note:	Not Reported
Level reading date:	1951-06-22	Feet below surface:	Not Reported
Feet to sea level:	57.86	Note:	Not Reported
Level reading date:	1951-05-28	Feet below surface:	Not Reported
Feet to sea level:	58.04	Note:	Not Reported
Level reading date:	1951-04-24	Feet below surface:	Not Reported
Feet to sea level:	58.25	Note:	Not Reported

Level reading date:	1951-04-05	Feet below surface:	Not Reported
Feet to sea level:	57.18	Note:	Not Reported
Level reading date:	1951-02-27	Feet below surface:	Not Reported
Feet to sea level:	56.00	Note:	Not Reported
Level reading date:	1951-01-29	Feet below surface:	Not Reported
Feet to sea level:	55.49	Note:	Not Reported
Level reading date:	1950-12-18	Feet below surface:	Not Reported
Feet to sea level:	55.53	Note:	Not Reported
Level reading date:	1950-11-27	Feet below surface:	Not Reported
Feet to sea level:	55.75	Note:	Not Reported
Level reading date:	1950-10-30	Feet below surface:	Not Reported
Feet to sea level:	56.07	Note:	Not Reported
Level reading date:	1950-09-25	Feet below surface:	Not Reported
Feet to sea level:	56.46	Note:	Not Reported
Level reading date:	1950-08-29	Feet below surface:	Not Reported
Feet to sea level:	56.66	Note:	Not Reported
Level reading date:	1950-07-31	Feet below surface:	Not Reported
Feet to sea level:	56.84	Note:	Not Reported
Level reading date:	1950-06-30	Feet below surface:	Not Reported
Feet to sea level:	57.17	Note:	Not Reported
Level reading date:	1950-05-23	Feet below surface:	Not Reported
Feet to sea level:	57.59	Note:	Not Reported
Level reading date:	1950-04-26	Feet below surface:	Not Reported
Feet to sea level:	57.73	Note:	Not Reported
Level reading date:	1950-04-03	Feet below surface:	Not Reported
Feet to sea level:	58.15	Note:	Not Reported
Level reading date:	1950-02-27	Feet below surface:	Not Reported
Feet to sea level:	57.58	Note:	Not Reported
Level reading date:	1950-01-25	Feet below surface:	Not Reported
Feet to sea level:	57.43	Note:	Not Reported
Level reading date:	1949-12-28	Feet below surface:	Not Reported
Feet to sea level:	57.79	Note:	Not Reported
Level reading date:	1949-11-28	Feet below surface:	Not Reported
Feet to sea level:	58.36	Note:	Not Reported
Level reading date:	1949-10-28	Feet below surface:	Not Reported
Feet to sea level:	58.79	Note:	Not Reported
Level reading date:	1949-10-17	Feet below surface:	Not Reported
Feet to sea level:	59.00	Note:	Not Reported
Level reading date:	1949-10-10	Feet below surface:	Not Reported
Feet to sea level:	59.15	Note:	Not Reported
Level reading date:	1949-10-03	Feet below surface:	Not Reported
Feet to sea level:	59.26	Note:	Not Reported

Level reading date:	1949-09-26	Feet below surface:	Not Reported
Feet to sea level:	59.37	Note:	Not Reported
Level reading date:	1949-09-19	Feet below surface:	Not Reported
Feet to sea level:	59.50	Note:	Not Reported
Level reading date:	1949-09-12	Feet below surface:	Not Reported
Feet to sea level:	59.56	Note:	Not Reported
Level reading date:	1949-09-06	Feet below surface:	Not Reported
Feet to sea level:	59.65	Note:	Not Reported
Level reading date:	1949-08-29	Feet below surface:	Not Reported
Feet to sea level:	59.73	Note:	Not Reported
Level reading date:	1949-08-22	Feet below surface:	Not Reported
Feet to sea level:	59.80	Note:	Not Reported
Level reading date:	1949-07-25	Feet below surface:	Not Reported
Feet to sea level:	60.43	Note:	Not Reported
Level reading date:	1949-06-28	Feet below surface:	Not Reported
Feet to sea level:	61.27	Note:	Not Reported
Level reading date:	1949-05-31	Feet below surface:	Not Reported
Feet to sea level:	62.16	Note:	Not Reported
Level reading date:	1949-04-26	Feet below surface:	Not Reported
Feet to sea level:	61.90	Note:	Not Reported
Level reading date:	1949-03-31	Feet below surface:	Not Reported
Feet to sea level:	62.25	Note:	Not Reported
Level reading date:	1949-03-02	Feet below surface:	Not Reported
Feet to sea level:	61.72	Note:	Not Reported
Level reading date:	1949-01-26	Feet below surface:	Not Reported
Feet to sea level:	61.23	Note:	Not Reported
Level reading date:	1948-12-28	Feet below surface:	Not Reported
Feet to sea level:	58.89	Note:	Not Reported
Level reading date:	1948-12-07	Feet below surface:	Not Reported
Feet to sea level:	59.08	Note:	Not Reported
Level reading date:	1948-11-03	Feet below surface:	Not Reported
Feet to sea level:	59.32	Note:	Not Reported
Level reading date:	1948-09-29	Feet below surface:	Not Reported
Feet to sea level:	60.17	Note:	Not Reported
Level reading date:	1948-08-30	Feet below surface:	Not Reported
Feet to sea level:	60.64	Note:	Not Reported
Level reading date:	1948-08-03	Feet below surface:	Not Reported
Feet to sea level:	60.71	Note:	Not Reported
Level reading date:	1948-07-01	Feet below surface:	Not Reported
Feet to sea level:	60.26	Note:	Not Reported
Level reading date:	1948-05-26	Feet below surface:	Not Reported
Feet to sea level:	59.92	Note:	Not Reported

Level reading date:	1948-05-10	Feet below surface:	Not Reported
Feet to sea level:	59.98	Note:	Not Reported
Level reading date:	1948-03-26	Feet below surface:	Not Reported
Feet to sea level:	59.07	Note:	Not Reported
Level reading date:	1948-02-25	Feet below surface:	Not Reported
Feet to sea level:	57.57	Note:	Not Reported
Level reading date:	1948-02-07	Feet below surface:	Not Reported
Feet to sea level:	57.22	Note:	Not Reported
Level reading date:	1947-12-31	Feet below surface:	Not Reported
Feet to sea level:	56.94	Note:	Not Reported
Level reading date:	1947-12-06	Feet below surface:	Not Reported
Feet to sea level:	57.25	Note:	Not Reported
Level reading date:	1947-11-01	Feet below surface:	Not Reported
Feet to sea level:	56.63	Note:	Not Reported
Level reading date:	1947-10-07	Feet below surface:	Not Reported
Feet to sea level:	56.96	Note:	Not Reported
Level reading date:	1947-09-09	Feet below surface:	Not Reported
Feet to sea level:	57.34	Note:	Not Reported
Level reading date:	1947-08-05	Feet below surface:	Not Reported
Feet to sea level:	58.01	Note:	Not Reported
Level reading date:	1947-07-07	Feet below surface:	Not Reported
Feet to sea level:	58.58	Note:	Not Reported
Level reading date:	1947-06-02	Feet below surface:	Not Reported
Feet to sea level:	58.77	Note:	Not Reported
Level reading date:	1947-04-29	Feet below surface:	Not Reported
Feet to sea level:	58.67	Note:	Not Reported
Level reading date:	1947-04-07	Feet below surface:	Not Reported
Feet to sea level:	57.58	Note:	Not Reported
Level reading date:	1947-02-28	Feet below surface:	Not Reported
Feet to sea level:	57.24	Note:	Not Reported
Level reading date:	1947-02-07	Feet below surface:	Not Reported
Feet to sea level:	57.31	Note:	Not Reported
Level reading date:	1946-12-31	Feet below surface:	Not Reported
Feet to sea level:	57.91	Note:	Not Reported
Level reading date:	1946-11-27	Feet below surface:	Not Reported
Feet to sea level:	58.48	Note:	Not Reported
Level reading date:	1946-10-30	Feet below surface:	Not Reported
Feet to sea level:	59.01	Note:	Not Reported
Level reading date:	1946-09-24	Feet below surface:	Not Reported
Feet to sea level:	59.26	Note:	Not Reported
Level reading date:	1946-08-29	Feet below surface:	Not Reported
Feet to sea level:	59.70	Note:	Not Reported

Level reading date:	1946-07-29	Feet below surface:	Not Reported
Feet to sea level:	59.83	Note:	Not Reported
Level reading date:	1946-07-03	Feet below surface:	Not Reported
Feet to sea level:	60.36	Note:	Not Reported
Level reading date:	1946-06-04	Feet below surface:	Not Reported
Feet to sea level:	58.98	Note:	Not Reported
Level reading date:	1946-04-25	Feet below surface:	Not Reported
Feet to sea level:	58.81	Note:	Not Reported
Level reading date:	1946-04-03	Feet below surface:	Not Reported
Feet to sea level:	58.99	Note:	Not Reported
Level reading date:	1946-02-26	Feet below surface:	Not Reported
Feet to sea level:	59.23	Note:	Not Reported
Level reading date:	1946-02-05	Feet below surface:	Not Reported
Feet to sea level:	59.43	Note:	Not Reported
Level reading date:	1945-12-26	Feet below surface:	Not Reported
Feet to sea level:	58.01	Note:	Not Reported
Level reading date:	1945-11-27	Feet below surface:	Not Reported
Feet to sea level:	57.85	Note:	Not Reported
Level reading date:	1945-11-02	Feet below surface:	Not Reported
Feet to sea level:	58.25	Note:	Not Reported
Level reading date:	1945-10-02	Feet below surface:	Not Reported
Feet to sea level:	58.82	Note:	Not Reported
Level reading date:	1945-09-12	Feet below surface:	Not Reported
Feet to sea level:	58.98	Note:	Not Reported
Level reading date:	1945-08-04	Feet below surface:	Not Reported
Feet to sea level:	59.19	Note:	Not Reported
Level reading date:	1945-06-29	Feet below surface:	Not Reported
Feet to sea level:	58.83	Note:	Not Reported
Level reading date:	1945-06-01	Feet below surface:	Not Reported
Feet to sea level:	58.91	Note:	Not Reported
Level reading date:	1945-05-04	Feet below surface:	Not Reported
Feet to sea level:	59.97	Note:	Not Reported
Level reading date:	1945-03-26	Feet below surface:	Not Reported
Feet to sea level:	59.37	Note:	Not Reported
Level reading date:	1945-02-26	Feet below surface:	Not Reported
Feet to sea level:	59.40	Note:	Not Reported
Level reading date:	1945-01-29	Feet below surface:	Not Reported
Feet to sea level:	59.27	Note:	Not Reported
Level reading date:	1944-12-26	Feet below surface:	Not Reported
Feet to sea level:	59.00	Note:	Not Reported
Level reading date:	1944-11-27	Feet below surface:	Not Reported
Feet to sea level:	58.03	Note:	Not Reported

Level reading date:	1944-10-30	Feet below surface:	Not Reported
Feet to sea level:	58.39	Note:	Not Reported
Level reading date:	1944-09-27	Feet below surface:	Not Reported
Feet to sea level:	58.42	Note:	Not Reported
Level reading date:	1944-08-28	Feet below surface:	Not Reported
Feet to sea level:	57.41	Note:	Not Reported
Level reading date:	1944-07-26	Feet below surface:	Not Reported
Feet to sea level:	58.24	Note:	Not Reported
Level reading date:	1944-06-26	Feet below surface:	Not Reported
Feet to sea level:	59.06	Note:	Not Reported
Level reading date:	1944-06-01	Feet below surface:	Not Reported
Feet to sea level:	59.81	Note:	Not Reported
Level reading date:	1944-04-29	Feet below surface:	Not Reported
Feet to sea level:	58.51	Note:	Not Reported
Level reading date:	1944-03-27	Feet below surface:	Not Reported
Feet to sea level:	57.54	Note:	Not Reported
Level reading date:	1944-03-07	Feet below surface:	Not Reported
Feet to sea level:	57.43	Note:	Not Reported
Level reading date:	1944-02-07	Feet below surface:	Not Reported
Feet to sea level:	57.53	Note:	Not Reported
Level reading date:	1943-12-31	Feet below surface:	Not Reported
Feet to sea level:	56.75	Note:	Not Reported
Level reading date:	1943-11-29	Feet below surface:	Not Reported
Feet to sea level:	56.86	Note:	Not Reported
Level reading date:	1943-11-01	Feet below surface:	Not Reported
Feet to sea level:	56.44	Note:	Not Reported
Level reading date:	1943-09-27	Feet below surface:	Not Reported
Feet to sea level:	56.85	Note:	Not Reported
Level reading date:	1943-08-30	Feet below surface:	Not Reported
Feet to sea level:	57.25	Note:	Not Reported
Level reading date:	1943-07-29	Feet below surface:	Not Reported
Feet to sea level:	57.77	Note:	Not Reported
Level reading date:	1943-06-26	Feet below surface:	Not Reported
Feet to sea level:	58.12	Note:	Not Reported
Level reading date:	1943-05-29	Feet below surface:	Not Reported
Feet to sea level:	58.25	Note:	Not Reported
Level reading date:	1943-05-01	Feet below surface:	Not Reported
Feet to sea level:	58.60	Note:	Not Reported
Level reading date:	1943-03-27	Feet below surface:	Not Reported
Feet to sea level:	58.09	Note:	Not Reported
Level reading date:	1943-03-01	Feet below surface:	Not Reported
Feet to sea level:	57.73	Note:	Not Reported

Level reading date:	1943-01-02	Feet below surface:	Not Reported
Feet to sea level:	56.72	Note:	Not Reported
Level reading date:	1942-12-26	Feet below surface:	Not Reported
Feet to sea level:	56.70	Note:	Not Reported
Level reading date:	1942-12-19	Feet below surface:	Not Reported
Feet to sea level:	56.76	Note:	Not Reported
Level reading date:	1942-12-12	Feet below surface:	Not Reported
Feet to sea level:	56.79	Note:	Not Reported
Level reading date:	1942-12-05	Feet below surface:	Not Reported
Feet to sea level:	56.58	Note:	Not Reported
Level reading date:	1942-11-28	Feet below surface:	Not Reported
Feet to sea level:	56.67	Note:	Not Reported
Level reading date:	1942-11-21	Feet below surface:	Not Reported
Feet to sea level:	57.04	Note:	Not Reported
Level reading date:	1942-11-14	Feet below surface:	Not Reported
Feet to sea level:	57.13	Note:	Not Reported
Level reading date:	1942-11-07	Feet below surface:	Not Reported
Feet to sea level:	57.21	Note:	Not Reported
Level reading date:	1942-10-31	Feet below surface:	Not Reported
Feet to sea level:	57.28	Note:	Not Reported
Level reading date:	1942-10-24	Feet below surface:	Not Reported
Feet to sea level:	57.36	Note:	Not Reported
Level reading date:	1942-10-17	Feet below surface:	Not Reported
Feet to sea level:	57.42	Note:	Not Reported
Level reading date:	1942-10-10	Feet below surface:	Not Reported
Feet to sea level:	57.48	Note:	Not Reported
Level reading date:	1942-10-03	Feet below surface:	Not Reported
Feet to sea level:	57.52	Note:	Not Reported
Level reading date:	1942-09-26	Feet below surface:	Not Reported
Feet to sea level:	57.58	Note:	Not Reported
Level reading date:	1942-09-19	Feet below surface:	Not Reported
Feet to sea level:	57.61	Note:	Not Reported
Level reading date:	1942-09-12	Feet below surface:	Not Reported
Feet to sea level:	57.58	Note:	Not Reported
Level reading date:	1942-09-05	Feet below surface:	Not Reported
Feet to sea level:	57.46	Note:	Not Reported
Level reading date:	1942-08-29	Feet below surface:	Not Reported
Feet to sea level:	57.23	Note:	Not Reported
Level reading date:	1942-08-22	Feet below surface:	Not Reported
Feet to sea level:	57.02	Note:	Not Reported
Level reading date:	1942-08-15	Feet below surface:	Not Reported
Feet to sea level:	56.85	Note:	Not Reported

Level reading date:	1942-08-08	Feet below surface:	Not Reported
Feet to sea level:	56.66	Note:	Not Reported
Level reading date:	1942-08-01	Feet below surface:	Not Reported
Feet to sea level:	56.43	Note:	Not Reported
Level reading date:	1942-07-25	Feet below surface:	Not Reported
Feet to sea level:	56.30	Note:	Not Reported
Level reading date:	1942-07-18	Feet below surface:	Not Reported
Feet to sea level:	56.33	Note:	Not Reported
Level reading date:	1942-07-11	Feet below surface:	Not Reported
Feet to sea level:	56.37	Note:	Not Reported
Level reading date:	1942-07-06	Feet below surface:	Not Reported
Feet to sea level:	56.40	Note:	Not Reported
Level reading date:	1942-06-27	Feet below surface:	Not Reported
Feet to sea level:	56.47	Note:	Not Reported
Level reading date:	1942-06-20	Feet below surface:	Not Reported
Feet to sea level:	56.53	Note:	Not Reported
Level reading date:	1942-06-13	Feet below surface:	Not Reported
Feet to sea level:	56.48	Note:	Not Reported
Level reading date:	1942-06-06	Feet below surface:	Not Reported
Feet to sea level:	56.46	Note:	Not Reported
Level reading date:	1942-05-30	Feet below surface:	Not Reported
Feet to sea level:	56.56	Note:	Not Reported
Level reading date:	1942-05-23	Feet below surface:	Not Reported
Feet to sea level:	56.65	Note:	Not Reported
Level reading date:	1942-05-16	Feet below surface:	Not Reported
Feet to sea level:	56.68	Note:	Not Reported
Level reading date:	1942-05-09	Feet below surface:	Not Reported
Feet to sea level:	56.71	Note:	Not Reported
Level reading date:	1942-05-02	Feet below surface:	Not Reported
Feet to sea level:	56.72	Note:	Not Reported
Level reading date:	1942-04-25	Feet below surface:	Not Reported
Feet to sea level:	56.70	Note:	Not Reported
Level reading date:	1942-04-18	Feet below surface:	Not Reported
Feet to sea level:	56.56	Note:	Not Reported
Level reading date:	1942-04-11	Feet below surface:	Not Reported
Feet to sea level:	56.33	Note:	Not Reported
Level reading date:	1942-04-04	Feet below surface:	Not Reported
Feet to sea level:	56.02	Note:	Not Reported
Level reading date:	1942-03-28	Feet below surface:	Not Reported
Feet to sea level:	55.79	Note:	Not Reported
Level reading date:	1942-03-21	Feet below surface:	Not Reported
Feet to sea level:	55.67	Note:	Not Reported

Level reading date:	1942-03-14	Feet below surface:	Not Reported
Feet to sea level:	55.61	Note:	Not Reported
Level reading date:	1942-03-07	Feet below surface:	Not Reported
Feet to sea level:	55.56	Note:	Not Reported
Level reading date:	1942-02-28	Feet below surface:	Not Reported
Feet to sea level:	55.54	Note:	Not Reported
Level reading date:	1942-02-21	Feet below surface:	Not Reported
Feet to sea level:	55.52	Note:	Not Reported
Level reading date:	1942-02-14	Feet below surface:	Not Reported
Feet to sea level:	55.45	Note:	Not Reported
Level reading date:	1942-02-07	Feet below surface:	Not Reported
Feet to sea level:	55.33	Note:	Not Reported
Level reading date:	1942-01-31	Feet below surface:	Not Reported
Feet to sea level:	55.36	Note:	Not Reported
Level reading date:	1942-01-24	Feet below surface:	Not Reported
Feet to sea level:	55.41	Note:	Not Reported
Level reading date:	1942-01-17	Feet below surface:	Not Reported
Feet to sea level:	55.45	Note:	Not Reported
Level reading date:	1942-01-10	Feet below surface:	Not Reported
Feet to sea level:	55.45	Note:	Not Reported
Level reading date:	1942-01-03	Feet below surface:	Not Reported
Feet to sea level:	55.56	Note:	Not Reported
Level reading date:	1941-12-27	Feet below surface:	Not Reported
Feet to sea level:	55.60	Note:	Not Reported
Level reading date:	1941-12-20	Feet below surface:	Not Reported
Feet to sea level:	55.65	Note:	Not Reported
Level reading date:	1941-12-13	Feet below surface:	Not Reported
Feet to sea level:	55.71	Note:	Not Reported
Level reading date:	1941-12-06	Feet below surface:	Not Reported
Feet to sea level:	55.80	Note:	Not Reported
Level reading date:	1941-11-29	Feet below surface:	Not Reported
Feet to sea level:	55.88	Note:	Not Reported
Level reading date:	1941-11-22	Feet below surface:	Not Reported
Feet to sea level:	55.96	Note:	Not Reported
Level reading date:	1941-11-15	Feet below surface:	Not Reported
Feet to sea level:	55.96	Note:	Not Reported
Level reading date:	1941-11-08	Feet below surface:	Not Reported
Feet to sea level:	56.13	Note:	Not Reported
Level reading date:	1941-11-01	Feet below surface:	Not Reported
Feet to sea level:	56.24	Note:	Not Reported
Level reading date:	1941-10-25	Feet below surface:	Not Reported
Feet to sea level:	56.36	Note:	Not Reported

Level reading date:	1941-10-18	Feet below surface:	Not Reported
Feet to sea level:	56.49	Note:	Not Reported
Level reading date:	1941-10-11	Feet below surface:	Not Reported
Feet to sea level:	56.63	Note:	Not Reported
Level reading date:	1941-10-04	Feet below surface:	Not Reported
Feet to sea level:	56.79	Note:	Not Reported
Level reading date:	1941-09-27	Feet below surface:	Not Reported
Feet to sea level:	56.92	Note:	Not Reported
Level reading date:	1941-09-20	Feet below surface:	Not Reported
Feet to sea level:	57.00	Note:	Not Reported
Level reading date:	1941-09-13	Feet below surface:	Not Reported
Feet to sea level:	57.08	Note:	Not Reported
Level reading date:	1941-09-06	Feet below surface:	Not Reported
Feet to sea level:	57.13	Note:	Not Reported
Level reading date:	1941-08-30	Feet below surface:	Not Reported
Feet to sea level:	57.17	Note:	Not Reported
Level reading date:	1941-08-23	Feet below surface:	Not Reported
Feet to sea level:	57.23	Note:	Not Reported
Level reading date:	1941-08-16	Feet below surface:	Not Reported
Feet to sea level:	57.31	Note:	Not Reported
Level reading date:	1941-08-09	Feet below surface:	Not Reported
Feet to sea level:	57.35	Note:	Not Reported
Level reading date:	1941-08-02	Feet below surface:	Not Reported
Feet to sea level:	57.39	Note:	Not Reported
Level reading date:	1941-07-26	Feet below surface:	Not Reported
Feet to sea level:	57.44	Note:	Not Reported
Level reading date:	1941-07-19	Feet below surface:	Not Reported
Feet to sea level:	57.48	Note:	Not Reported
Level reading date:	1941-07-12	Feet below surface:	Not Reported
Feet to sea level:	57.44	Note:	Not Reported
Level reading date:	1941-07-05	Feet below surface:	Not Reported
Feet to sea level:	57.40	Note:	Not Reported
Level reading date:	1941-06-28	Feet below surface:	Not Reported
Feet to sea level:	57.39	Note:	Not Reported
Level reading date:	1941-06-21	Feet below surface:	Not Reported
Feet to sea level:	57.39	Note:	Not Reported
Level reading date:	1941-06-14	Feet below surface:	Not Reported
Feet to sea level:	57.36	Note:	Not Reported
Level reading date:	1941-06-07	Feet below surface:	Not Reported
Feet to sea level:	57.42	Note:	Not Reported
Level reading date:	1941-05-31	Feet below surface:	Not Reported
Feet to sea level:	57.52	Note:	Not Reported

Level reading date:	1941-05-24	Feet below surface:	Not Reported
Feet to sea level:	57.63	Note:	Not Reported
Level reading date:	1941-05-17	Feet below surface:	Not Reported
Feet to sea level:	57.72	Note:	Not Reported
Level reading date:	1941-05-10	Feet below surface:	Not Reported
Feet to sea level:	57.76	Note:	Not Reported
Level reading date:	1941-05-03	Feet below surface:	Not Reported
Feet to sea level:	57.82	Note:	Not Reported
Level reading date:	1941-04-26	Feet below surface:	Not Reported
Feet to sea level:	57.81	Note:	Not Reported
Level reading date:	1941-04-19	Feet below surface:	Not Reported
Feet to sea level:	57.88	Note:	Not Reported
Level reading date:	1941-04-12	Feet below surface:	Not Reported
Feet to sea level:	57.91	Note:	Not Reported
Level reading date:	1941-04-05	Feet below surface:	Not Reported
Feet to sea level:	57.92	Note:	Not Reported
Level reading date:	1941-03-29	Feet below surface:	Not Reported
Feet to sea level:	57.92	Note:	Not Reported
Level reading date:	1941-03-22	Feet below surface:	Not Reported
Feet to sea level:	57.86	Note:	Not Reported
Level reading date:	1941-03-15	Feet below surface:	Not Reported
Feet to sea level:	57.72	Note:	Not Reported
Level reading date:	1941-03-08	Feet below surface:	Not Reported
Feet to sea level:	57.72	Note:	Not Reported
Level reading date:	1941-03-01	Feet below surface:	Not Reported
Feet to sea level:	57.73	Note:	Not Reported
Level reading date:	1941-02-22	Feet below surface:	Not Reported
Feet to sea level:	57.62	Note:	Not Reported
Level reading date:	1941-02-15	Feet below surface:	Not Reported
Feet to sea level:	57.42	Note:	Not Reported
Level reading date:	1941-02-08	Feet below surface:	Not Reported
Feet to sea level:	57.03	Note:	Not Reported
Level reading date:	1941-02-01	Feet below surface:	Not Reported
Feet to sea level:	56.98	Note:	Not Reported
Level reading date:	1941-01-25	Feet below surface:	Not Reported
Feet to sea level:	56.95	Note:	Not Reported
Level reading date:	1941-01-18	Feet below surface:	Not Reported
Feet to sea level:	56.83	Note:	Not Reported
Level reading date:	1941-01-11	Feet below surface:	Not Reported
Feet to sea level:	56.84	Note:	Not Reported
Level reading date:	1941-01-04	Feet below surface:	Not Reported
Feet to sea level:	56.88	Note:	Not Reported

Level reading date:	1940-12-28	Feet below surface:	Not Reported
Feet to sea level:	56.93	Note:	Not Reported
Level reading date:	1940-12-21	Feet below surface:	Not Reported
Feet to sea level:	57.01	Note:	Not Reported
Level reading date:	1940-12-14	Feet below surface:	Not Reported
Feet to sea level:	57.13	Note:	Not Reported
Level reading date:	1940-12-07	Feet below surface:	Not Reported
Feet to sea level:	57.38	Note:	Not Reported
Level reading date:	1940-11-30	Feet below surface:	Not Reported
Feet to sea level:	58.22	Note:	Not Reported

2
WNW **FED USGS** **USGS40000830134**
1/8 - 1/4 Mile
Higher

Organization ID:	USGS-NY	Organization Name:	USGS New York Water Science Center
Monitor Location:	N 9389. 1	Type:	Well
Description:	Not Reported	HUC:	02030202
Drainage Area:	Not Reported	Drainage Area Units:	Not Reported
Contrib Drainage Area:	Not Reported	Contrib Drainage Area Unts:	Not Reported
Aquifer:	Northern Atlantic Coastal Plain aquifer system		
Formation Type:	Glacial Aquifer, Upper	Aquifer Type:	Not Reported
Construction Date:	Not Reported	Well Depth:	19
Well Depth Units:	ft	Well Hole Depth:	Not Reported
Well Hole Depth Units:	Not Reported		

Ground water levels,Number of Measurements:	9	Level reading date:	1985-05-15
Feet below surface:	Not Reported	Feet to sea level:	10.75
Note:	Not Reported		
Level reading date:	1984-10-16	Feet below surface:	Not Reported
Feet to sea level:	11.08	Note:	Not Reported
Level reading date:	1979-05-24	Feet below surface:	Not Reported
Feet to sea level:	12.56	Note:	Not Reported
Level reading date:	1979-04-19	Feet below surface:	Not Reported
Feet to sea level:	12.85	Note:	Not Reported
Level reading date:	1979-03-21	Feet below surface:	Not Reported
Feet to sea level:	13.44	Note:	Not Reported
Level reading date:	1978-12-28	Feet below surface:	Not Reported
Feet to sea level:	11.66	Note:	Not Reported
Level reading date:	1978-11-22	Feet below surface:	Not Reported
Feet to sea level:	10.76	Note:	Not Reported
Level reading date:	1978-10-24	Feet below surface:	Not Reported
Feet to sea level:	11.08	Note:	Not Reported
Level reading date:	1978-09-06	Feet below surface:	Not Reported
Feet to sea level:	10.74	Note:	Not Reported

GEOCHECK® - PHYSICAL SETTING SOURCE MAP FINDINGS

Map ID
Direction
Distance
Elevation | Database | EDR ID Number

3
North
1/4 - 1/2 Mile
Higher

FED USGS **USGS40000830508**

Organization ID:	USGS-NY	Organization Name:	USGS New York Water Science Center
Monitor Location:	N 6502. 1	Type:	Well
Description:	Not Reported	HUC:	02030202
Drainage Area:	Not Reported	Drainage Area Units:	Not Reported
Contrib Drainage Area:	Not Reported	Contrib Drainage Area Unts:	Not Reported
Aquifer:	Northern Atlantic Coastal Plain aquifer system		
Formation Type:	Glacial Aquifer, Upper	Aquifer Type:	Not Reported
Construction Date:	Not Reported	Well Depth:	90
Well Depth Units:	ft	Well Hole Depth:	Not Reported
Well Hole Depth Units:	Not Reported		

A4
North
1/4 - 1/2 Mile
Higher

NY WELLS **NYWS006286**

Well ID:	NY2902824	Well Name:	WELL 9
System ID:	N-03881	System Name:	GARDEN CITY VILLAGE
Type:	WL	Status:	A
Agency:	HECKEN JR, HAROLD P		

A5
North
1/4 - 1/2 Mile
Lower

FRDS PWS **NY0002824**

PWS ID:	NY0002824	PWS type:	System Owner/Responsible Party
PWS name:	MCGOWAN JOHN F	PWS address:	GARDEN CITY VILLAGE WATER DIST
PWS address:	351 STEWART AVENUE	PWS city:	GARDEN CITY
PWS state:	NY	PWS zip:	11530
PWS ID:	NY0002824	PWS type:	System Owner/Responsible Party
PWS name:	MCGOWAN JOHN F	PWS address:	GARDEN CITY VILLAGE WATER DIST
PWS address:	351 STEWART AVENUE	PWS city:	GARDEN CITY
PWS state:	NY	PWS zip:	11530
PWS ID:	NY0002824	Activity status:	Active
Date system activated:	Not Reported	Date system deactivated:	Not Reported
Retail population:	00023000	System name:	GARDEN CITY VILLAGE
System address:	Not Reported	System address:	351 STEWART AVENUE
System city:	GARDEN CITY	System state:	NY
System zip:	11530		
County FIPS:	029	City served:	GARDEN CITY
Latitude:	404303	Longitude:	0733808
Latitude:	404303	Longitude:	0733808
Latitude:	404320	Longitude:	0734012
Latitude:	404320	Longitude:	0734012

Latitude:	404406	Longitude:	0733707
Latitude:	404406	Longitude:	0733707
Latitude:	404320	Longitude:	0734021
Latitude:	404359	Longitude:	0733902
Latitude:	404359	Longitude:	0733832
Latitude:	404357	Longitude:	0733830

B6
ESE **FED USGS** **USGS40000829910**
1/4 - 1/2 Mile
Lower

Organization ID:	USGS-NY	Organization Name:	USGS New York Water Science Center
Monitor Location:	N 1432. 1	Type:	Well
Description:	NEW: N 1432. 2 196610	HUC:	02030202
Drainage Area:	Not Reported	Drainage Area Units:	Not Reported
Contrib Drainage Area:	Not Reported	Contrib Drainage Area Unts:	Not Reported
Aquifer:	Northern Atlantic Coastal Plain aquifer system		
Formation Type:	Glacial Aquifer, Upper	Aquifer Type:	Not Reported
Construction Date:	Not Reported	Well Depth:	43
Well Depth Units:	ft	Well Hole Depth:	43
Well Hole Depth Units:	ft		

Ground water levels,Number of Measurements:	38	Level reading date:	1981-09-03
Feet below surface:	Not Reported	Feet to sea level:	43.10
Note:	Not Reported		

Level reading date:	1981-06-04	Feet below surface:	Not Reported
Feet to sea level:	44.25	Note:	Not Reported
Level reading date:	1981-03-06	Feet below surface:	Not Reported
Feet to sea level:	45.97	Note:	Not Reported
Level reading date:	1980-12-17	Feet below surface:	Not Reported
Feet to sea level:	47.98	Note:	Not Reported
Level reading date:	1980-09-03	Feet below surface:	Not Reported
Feet to sea level:	52.03	Note:	Not Reported
Level reading date:	1980-05-30	Feet below surface:	Not Reported
Feet to sea level:	50.45	Note:	Not Reported
Level reading date:	1980-03-21	Feet below surface:	Not Reported
Feet to sea level:	46.91	Note:	Not Reported
Level reading date:	1979-12-04	Feet below surface:	Not Reported
Feet to sea level:	48.49	Note:	Not Reported
Level reading date:	1979-09-14	Feet below surface:	Not Reported
Feet to sea level:	49.22	Note:	Not Reported
Level reading date:	1979-06-01	Feet below surface:	Not Reported
Feet to sea level:	49.93	Note:	Not Reported
Level reading date:	1963-09-25	Feet below surface:	Not Reported

Feet to sea level:	50.26	Note:	Not Reported
Level reading date:	1962-03-27	Feet below surface:	Not Reported
Feet to sea level:	54.70	Note:	Not Reported
Level reading date:	1962-01-11	Feet below surface:	Not Reported
Feet to sea level:	53.94	Note:	Not Reported
Level reading date:	1961-10-24	Feet below surface:	Not Reported
Feet to sea level:	54.94	Note:	Not Reported
Level reading date:	1961-07-24	Feet below surface:	Not Reported
Feet to sea level:	55.80	Note:	Not Reported
Level reading date:	1961-01-11	Feet below surface:	Not Reported
Feet to sea level:	54.04	Note:	Not Reported
Level reading date:	1960-06-08	Feet below surface:	Not Reported
Feet to sea level:	53.77	Note:	Not Reported
Level reading date:	1959-10-29	Feet below surface:	Not Reported
Feet to sea level:	52.81	Note:	Not Reported
Level reading date:	1959-05-18	Feet below surface:	Not Reported
Feet to sea level:	55.29	Note:	Not Reported
Level reading date:	1958-12-22	Feet below surface:	Not Reported
Feet to sea level:	56.11	Note:	Not Reported
Level reading date:	1958-05-12	Feet below surface:	Not Reported
Feet to sea level:	56.84	Note:	Not Reported
Level reading date:	1957-08-01	Feet below surface:	Not Reported
Feet to sea level:	54.56	Note:	Not Reported
Level reading date:	1957-05-07	Feet below surface:	Not Reported
Feet to sea level:	56.30	Note:	Not Reported
Level reading date:	1956-12-06	Feet below surface:	Not Reported
Feet to sea level:	54.91	Note:	Not Reported
Level reading date:	1956-04-24	Feet below surface:	Not Reported
Feet to sea level:	58.32	Note:	Not Reported
Level reading date:	1955-12-08	Feet below surface:	Not Reported
Feet to sea level:	57.69	Note:	Not Reported
Level reading date:	1955-07-29	Feet below surface:	Not Reported
Feet to sea level:	55.04	Note:	Not Reported
Level reading date:	1955-04-13	Feet below surface:	Not Reported
Feet to sea level:	56.77	Note:	Not Reported
Level reading date:	1954-09-28	Feet below surface:	Not Reported
Feet to sea level:	55.41	Note:	Not Reported
Level reading date:	1954-04-29	Feet below surface:	Not Reported
Feet to sea level:	55.98	Note:	Not Reported
Level reading date:	1953-09-28	Feet below surface:	Not Reported
Feet to sea level:	57.19	Note:	Not Reported

Level reading date:	1953-04-13	Feet below surface:	Not Reported
Feet to sea level:	58.62	Note:	Not Reported
Level reading date:	1952-10-27	Feet below surface:	Not Reported
Feet to sea level:	57.41	Note:	Not Reported
Level reading date:	1952-06-21	Feet below surface:	Not Reported
Feet to sea level:	60.37	Note:	Not Reported
Level reading date:	1951-12-03	Feet below surface:	Not Reported
Feet to sea level:	55.72	Note:	Not Reported
Level reading date:	1951-05-22	Feet below surface:	Not Reported
Feet to sea level:	57.42	Note:	Not Reported
Level reading date:	1950-12-30	Feet below surface:	Not Reported
Feet to sea level:	55.19	Note:	Not Reported
Level reading date:	1950-09-08	Feet below surface:	Not Reported
Feet to sea level:	55.82	Note:	Not Reported

B7
ESE **FED USGS** **USGS40000829911**
1/4 - 1/2 Mile
Lower

Organization ID:	USGS-NY	Organization Name:	USGS New York Water Science Center
Monitor Location:	N 1432. 2	Type:	Well
Description:	OLD: N 1432. 1	HUC:	02030202
Drainage Area:	Not Reported	Drainage Area Units:	Not Reported
Contrib Drainage Area:	Not Reported	Contrib Drainage Area Unts:	Not Reported
Aquifer:	Northern Atlantic Coastal Plain aquifer system		
Formation Type:	Glacial Aquifer, Upper	Aquifer Type:	Not Reported
Construction Date:	Not Reported	Well Depth:	53
Well Depth Units:	ft	Well Hole Depth:	53
Well Hole Depth Units:	ft		

Ground water levels,Number of Measurements:	50	Level reading date:	1984-04-12
Feet below surface:	Not Reported	Feet to sea level:	48.13
Note:	Not Reported		
Level reading date:	1983-08-05	Feet below surface:	Not Reported
Feet to sea level:	45.63	Note:	Not Reported
Level reading date:	1983-06-15	Feet below surface:	Not Reported
Feet to sea level:	44.72	Note:	Not Reported
Level reading date:	1983-04-05	Feet below surface:	Not Reported
Feet to sea level:	43.01	Note:	Not Reported
Level reading date:	1982-12-15	Feet below surface:	Not Reported
Feet to sea level:	42.14	Note:	Not Reported
Level reading date:	1982-09-07	Feet below surface:	Not Reported
Feet to sea level:	43.78	Note:	Not Reported
Level reading date:	1982-06-24	Feet below surface:	Not Reported
Feet to sea level:	45.07	Note:	Not Reported
Level reading date:	1982-03-19	Feet below surface:	Not Reported

Feet to sea level:	44.60	Note:	Not Reported
Level reading date:	1982-01-28	Feet below surface:	Not Reported
Feet to sea level:	39.23	Note:	Not Reported
Level reading date:	1982-01-06	Feet below surface:	Not Reported
Feet to sea level:	42.60	Note:	Not Reported
Level reading date:	1981-09-03	Feet below surface:	Not Reported
Feet to sea level:	43.10	Note:	Not Reported
Level reading date:	1981-06-04	Feet below surface:	Not Reported
Feet to sea level:	44.25	Note:	Not Reported
Level reading date:	1981-03-06	Feet below surface:	Not Reported
Feet to sea level:	45.97	Note:	Not Reported
Level reading date:	1980-12-17	Feet below surface:	Not Reported
Feet to sea level:	47.98	Note:	Not Reported
Level reading date:	1980-09-03	Feet below surface:	Not Reported
Feet to sea level:	52.03	Note:	Not Reported
Level reading date:	1980-05-30	Feet below surface:	Not Reported
Feet to sea level:	50.35	Note:	Not Reported
Level reading date:	1980-03-21	Feet below surface:	Not Reported
Feet to sea level:	46.91	Note:	Not Reported
Level reading date:	1979-12-04	Feet below surface:	Not Reported
Feet to sea level:	48.49	Note:	Not Reported
Level reading date:	1979-09-14	Feet below surface:	Not Reported
Feet to sea level:	49.22	Note:	Not Reported
Level reading date:	1979-06-01	Feet below surface:	Not Reported
Feet to sea level:	49.93	Note:	Not Reported
Level reading date:	1979-04-20	Feet below surface:	Not Reported
Feet to sea level:	49.81	Note:	Not Reported
Level reading date:	1979-03-22	Feet below surface:	Not Reported
Feet to sea level:	49.20	Note:	Not Reported
Level reading date:	1979-03-09	Feet below surface:	Not Reported
Feet to sea level:	48.51	Note:	Not Reported
Level reading date:	1978-12-28	Feet below surface:	Not Reported
Feet to sea level:	45.92	Note:	Not Reported
Level reading date:	1978-12-06	Feet below surface:	Not Reported
Feet to sea level:	46.27	Note:	Not Reported
Level reading date:	1978-11-22	Feet below surface:	Not Reported
Feet to sea level:	46.32	Note:	Not Reported
Level reading date:	1978-10-25	Feet below surface:	Not Reported
Feet to sea level:	46.80	Note:	Not Reported
Level reading date:	1978-09-27	Feet below surface:	Not Reported
Feet to sea level:	47.14	Note:	Not Reported

Level reading date:	1978-09-18	Feet below surface:	Not Reported
Feet to sea level:	47.45	Note:	Not Reported
Level reading date:	1978-08-24	Feet below surface:	Not Reported
Feet to sea level:	47.70	Note:	Not Reported
Level reading date:	1978-07-27	Feet below surface:	Not Reported
Feet to sea level:	48.15	Note:	Not Reported
Level reading date:	1978-06-29	Feet below surface:	Not Reported
Feet to sea level:	48.51	Note:	Not Reported
Level reading date:	1978-06-08	Feet below surface:	Not Reported
Feet to sea level:	48.75	Note:	Not Reported
Level reading date:	1978-06-01	Feet below surface:	Not Reported
Feet to sea level:	48.61	Note:	Not Reported
Level reading date:	1978-03-24	Feet below surface:	Not Reported
Feet to sea level:	48.75	Note:	Not Reported
Level reading date:	1977-12-19	Feet below surface:	Not Reported
Feet to sea level:	45.75	Note:	Not Reported
Level reading date:	1977-08-09	Feet below surface:	Not Reported
Feet to sea level:	43.77	Note:	Not Reported
Level reading date:	1977-06-08	Feet below surface:	Not Reported
Feet to sea level:	45.07	Note:	Not Reported
Level reading date:	1977-03-25	Feet below surface:	Not Reported
Feet to sea level:	44.62	Note:	Not Reported
Level reading date:	1976-12-06	Feet below surface:	Not Reported
Feet to sea level:	46.06	Note:	Not Reported
Level reading date:	1976-09-09	Feet below surface:	Not Reported
Feet to sea level:	47.25	Note:	Not Reported
Level reading date:	1976-06-09	Feet below surface:	Not Reported
Feet to sea level:	48.59	Note:	Not Reported
Level reading date:	1976-03-11	Feet below surface:	Not Reported
Feet to sea level:	49.17	Note:	Not Reported
Level reading date:	1975-12-15	Feet below surface:	Not Reported
Feet to sea level:	47.61	Note:	Not Reported
Level reading date:	1975-09-03	Feet below surface:	Not Reported
Feet to sea level:	46.62	Note:	Not Reported
Level reading date:	1975-06-17	Feet below surface:	Not Reported
Feet to sea level:	44.94	Note:	Not Reported
Level reading date:	1975-03-25	Feet below surface:	Not Reported
Feet to sea level:	43.87	Note:	Not Reported
Level reading date:	1974-12-27	Feet below surface:	Not Reported
Feet to sea level:	43.13	Note:	Not Reported
Level reading date:	1974-09-16	Feet below surface:	Not Reported
Feet to sea level:	44.03	Note:	Not Reported

Level reading date:	1974-06-19	Feet below surface:	Not Reported
Feet to sea level:	45.92	Note:	Not Reported

A8
North **FED USGS** **USGS40000830636**
1/4 - 1/2 Mile
Lower

Organization ID:	USGS-NY	Organization Name:	USGS New York Water Science Center
Monitor Location:	N 5163. 1	Type:	Well
Description:	Not Reported	HUC:	02030202
Drainage Area:	Not Reported	Drainage Area Units:	Not Reported
Contrib Drainage Area:	Not Reported	Contrib Drainage Area Unts:	Not Reported
Aquifer:	Northern Atlantic Coastal Plain aquifer system		
Formation Type:	Magothy Aquifer	Aquifer Type:	Not Reported
Construction Date:	Not Reported	Well Depth:	480
Well Depth Units:	ft	Well Hole Depth:	Not Reported
Well Hole Depth Units:	Not Reported		

C9
NE **FED USGS** **USGS40000830389**
1/2 - 1 Mile
Lower

Organization ID:	USGS-NY	Organization Name:	USGS New York Water Science Center
Monitor Location:	N 93. 1	Type:	Well
Description:	Not Reported	HUC:	02030202
Drainage Area:	Not Reported	Drainage Area Units:	Not Reported
Contrib Drainage Area:	Not Reported	Contrib Drainage Area Unts:	Not Reported
Aquifer:	Northern Atlantic Coastal Plain aquifer system		
Formation Type:	Glacial Aquifer, Upper	Aquifer Type:	Not Reported
Construction Date:	Not Reported	Well Depth:	82
Well Depth Units:	ft	Well Hole Depth:	Not Reported
Well Hole Depth Units:	Not Reported		

D10
NE **FED USGS** **USGS40000830555**
1/2 - 1 Mile
Lower

Organization ID:	USGS-NY	Organization Name:	USGS New York Water Science Center
Monitor Location:	N 1697. 1	Type:	Well
Description:	Not Reported	HUC:	02030202
Drainage Area:	Not Reported	Drainage Area Units:	Not Reported
Contrib Drainage Area:	Not Reported	Contrib Drainage Area Unts:	Not Reported
Aquifer:	Northern Atlantic Coastal Plain aquifer system		
Formation Type:	Magothy Aquifer	Aquifer Type:	Not Reported
Construction Date:	Not Reported	Well Depth:	528
Well Depth Units:	ft	Well Hole Depth:	Not Reported
Well Hole Depth Units:	Not Reported		

GEOCHECK® - PHYSICAL SETTING SOURCE MAP FINDINGS

Map ID
Direction
Distance
Elevation | Database | EDR ID Number

C11
NE
1/2 - 1 Mile
Lower

FED USGS **USGS40000830388**

Organization ID:	USGS-NY	Organization Name:	USGS New York Water Science Center
Monitor Location:	N 95. 1	Type:	Well
Description:	Not Reported	HUC:	02030202
Drainage Area:	Not Reported	Drainage Area Units:	Not Reported
Contrib Drainage Area:	Not Reported	Contrib Drainage Area Unts:	Not Reported
Aquifer:	Northern Atlantic Coastal Plain aquifer system		
Formation Type:	Magothy Aquifer	Aquifer Type:	Not Reported
Construction Date:	Not Reported	Well Depth:	536
Well Depth Units:	ft	Well Hole Depth:	Not Reported
Well Hole Depth Units:	Not Reported		

Ground water levels,Number of Measurements:	4	Level reading date:	1972-03-14
Feet below surface:	Not Reported	Feet to sea level:	41.65
Note:	Not Reported		
Level reading date:	1970-03-11	Feet below surface:	Not Reported
Feet to sea level:	42.74	Note:	Not Reported
Level reading date:	1970-03-02	Feet below surface:	Not Reported
Feet to sea level:	44.27	Note:	Not Reported
Level reading date:	1969-11-17	Feet below surface:	Not Reported
Feet to sea level:	44.00	Note:	Not Reported

C12
ENE
1/2 - 1 Mile
Lower

FED USGS **USGS40000829595**

Organization ID:	USGS-NY	Organization Name:	USGS New York Water Science Center
Monitor Location:	N 361. 1	Type:	Well
Description:	Not Reported	HUC:	02030202
Drainage Area:	Not Reported	Drainage Area Units:	Not Reported
Contrib Drainage Area:	Not Reported	Contrib Drainage Area Unts:	Not Reported
Aquifer:	Northern Atlantic Coastal Plain aquifer system		
Formation Type:	Glacial Aquifer, Upper	Aquifer Type:	Not Reported
Construction Date:	Not Reported	Well Depth:	40
Well Depth Units:	ft	Well Hole Depth:	Not Reported
Well Hole Depth Units:	Not Reported		

13
NE
1/2 - 1 Mile
Lower

NY WELLS **NYWS006288**

Well ID:	NY2902824	Well Name:	WELL 7
System ID:	N-00095	System Name:	GARDEN CITY VILLAGE
Type:	WL	Status:	A
Agency:	HECKEN JR, HAROLD P		

Map ID
Direction
Distance
Elevation | Database | EDR ID Number

E14
ENE
1/2 - 1 Mile
Lower

FED USGS **USGS40000830335**

Organization ID:	USGS-NY	Organization Name:	USGS New York Water Science Center
Monitor Location:	N 94. 1	Type:	Well
Description:	Not Reported	HUC:	02030202
Drainage Area:	Not Reported	Drainage Area Units:	Not Reported
Contrib Drainage Area:	Not Reported	Contrib Drainage Area Unts:	Not Reported
Aquifer:	Northern Atlantic Coastal Plain aquifer system		
Formation Type:	Magothy Aquifer	Aquifer Type:	Not Reported
Construction Date:	Not Reported	Well Depth:	527
Well Depth Units:	ft	Well Hole Depth:	Not Reported
Well Hole Depth Units:	Not Reported		

E15
ENE
1/2 - 1 Mile
Lower

FED USGS **USGS40000830336**

Organization ID:	USGS-NY	Organization Name:	USGS New York Water Science Center
Monitor Location:	N 94. 3	Type:	Well
Description:	Not Reported	HUC:	02030202
Drainage Area:	Not Reported	Drainage Area Units:	Not Reported
Contrib Drainage Area:	Not Reported	Contrib Drainage Area Unts:	Not Reported
Aquifer:	Northern Atlantic Coastal Plain aquifer system		
Formation Type:	Magothy Aquifer	Aquifer Type:	Not Reported
Construction Date:	Not Reported	Well Depth:	382
Well Depth Units:	ft	Well Hole Depth:	Not Reported
Well Hole Depth Units:	Not Reported		

E16
ENE
1/2 - 1 Mile
Lower

FED USGS **USGS40000830337**

Organization ID:	USGS-NY	Organization Name:	USGS New York Water Science Center
Monitor Location:	N 94. 2	Type:	Well
Description:	Not Reported	HUC:	02030202
Drainage Area:	Not Reported	Drainage Area Units:	Not Reported
Contrib Drainage Area:	Not Reported	Contrib Drainage Area Unts:	Not Reported
Aquifer:	Northern Atlantic Coastal Plain aquifer system		
Formation Type:	Magothy Aquifer	Aquifer Type:	Not Reported
Construction Date:	Not Reported	Well Depth:	368
Well Depth Units:	ft	Well Hole Depth:	Not Reported
Well Hole Depth Units:	Not Reported		

Ground water levels,Number of Measurements:	2	Level reading date:	1964-12-23
Feet below surface:	Not Reported	Feet to sea level:	49.71
Note:	Not Reported		

Level reading date:	1964-12-17	Feet below surface:	Not Reported
Feet to sea level:	50.33	Note:	Not Reported

GEOCHECK® - PHYSICAL SETTING SOURCE MAP FINDINGS

Map ID
Direction
Distance
Elevation

	Database	EDR ID Number
D17 **NE** **1/2 - 1 Mile** **Lower**	**NY WELLS**	**NYWS006287**

Well ID:	NY2902824	Well Name:	WELL 8
System ID:	N-01697	System Name:	GARDEN CITY VILLAGE
Type:	WL	Status:	A
Agency:	HECKEN JR, HAROLD P		

F18 **East** **1/2 - 1 Mile** **Higher**	**FED USGS**	**USGS40000830109**

Organization ID:	USGS-NY	Organization Name:	USGS New York Water Science Center
Monitor Location:	N 1684. 2	Type:	Well
Description:	OLD: N 1684. 1 196604 NEW: N 1684. 3 196604		
HUC:	02030202	Drainage Area:	Not Reported
Drainage Area Units:	Not Reported	Contrib Drainage Area:	Not Reported
Contrib Drainage Area Unts:	Not Reported		
Aquifer:	Northern Atlantic Coastal Plain aquifer system		
Formation Type:	Glacial Aquifer, Upper	Aquifer Type:	Not Reported
Construction Date:	Not Reported	Well Depth:	46
Well Depth Units:	ft	Well Hole Depth:	Not Reported
Well Hole Depth Units:	Not Reported		

Ground water levels,Number of Measurements:	91	Level reading date:	1965-11-30
Feet below surface:	Not Reported	Feet to sea level:	45.14
Note:	Not Reported		

Level reading date:	1965-10-28	Feet below surface:	Not Reported
Feet to sea level:	45.39	Note:	Not Reported
Level reading date:	1965-09-29	Feet below surface:	Not Reported
Feet to sea level:	45.57	Note:	Not Reported
Level reading date:	1965-08-25	Feet below surface:	Not Reported
Feet to sea level:	46.06	Note:	Not Reported
Level reading date:	1965-07-28	Feet below surface:	Not Reported
Feet to sea level:	46.57	Note:	Not Reported
Level reading date:	1965-06-24	Feet below surface:	Not Reported
Feet to sea level:	47.35	Note:	Not Reported
Level reading date:	1965-05-25	Feet below surface:	Not Reported
Feet to sea level:	47.97	Note:	Not Reported
Level reading date:	1965-04-26	Feet below surface:	Not Reported
Feet to sea level:	48.35	Note:	Not Reported
Level reading date:	1965-03-30	Feet below surface:	Not Reported
Feet to sea level:	48.49	Note:	Not Reported
Level reading date:	1965-02-25	Feet below surface:	Not Reported
Feet to sea level:	48.38	Note:	Not Reported

Level reading date:	1965-01-22	Feet below surface:	Not Reported
Feet to sea level:	48.14	Note:	Not Reported
Level reading date:	1964-12-23	Feet below surface:	Not Reported
Feet to sea level:	48.38	Note:	Not Reported
Level reading date:	1964-11-24	Feet below surface:	Not Reported
Feet to sea level:	48.50	Note:	Not Reported
Level reading date:	1964-10-30	Feet below surface:	Not Reported
Feet to sea level:	48.72	Note:	Not Reported
Level reading date:	1964-09-23	Feet below surface:	Not Reported
Feet to sea level:	49.00	Note:	Not Reported
Level reading date:	1964-09-01	Feet below surface:	Not Reported
Feet to sea level:	49.53	Note:	Not Reported
Level reading date:	1964-07-23	Feet below surface:	Not Reported
Feet to sea level:	50.35	Note:	Not Reported
Level reading date:	1964-07-06	Feet below surface:	Not Reported
Feet to sea level:	50.68	Note:	Not Reported
Level reading date:	1964-05-25	Feet below surface:	Not Reported
Feet to sea level:	51.63	Note:	Not Reported
Level reading date:	1964-04-24	Feet below surface:	Not Reported
Feet to sea level:	51.41	Note:	Not Reported
Level reading date:	1964-03-27	Feet below surface:	Not Reported
Feet to sea level:	51.12	Note:	Not Reported
Level reading date:	1964-02-24	Feet below surface:	Not Reported
Feet to sea level:	50.97	Note:	Not Reported
Level reading date:	1964-01-24	Feet below surface:	Not Reported
Feet to sea level:	50.64	Note:	Not Reported
Level reading date:	1964-01-08	Feet below surface:	Not Reported
Feet to sea level:	50.57	Note:	Not Reported
Level reading date:	1963-12-03	Feet below surface:	Not Reported
Feet to sea level:	50.82	Note:	Not Reported
Level reading date:	1963-11-14	Feet below surface:	Not Reported
Feet to sea level:	50.87	Note:	Not Reported
Level reading date:	1963-10-30	Feet below surface:	Not Reported
Feet to sea level:	50.78	Note:	Not Reported
Level reading date:	1963-09-30	Feet below surface:	Not Reported
Feet to sea level:	51.19	Note:	Not Reported
Level reading date:	1963-09-03	Feet below surface:	Not Reported
Feet to sea level:	51.47	Note:	Not Reported
Level reading date:	1963-07-25	Feet below surface:	Not Reported
Feet to sea level:	52.09	Note:	Not Reported
Level reading date:	1963-06-24	Feet below surface:	Not Reported
Feet to sea level:	52.90	Note:	Not Reported

Level reading date:	1963-05-27	Feet below surface:	Not Reported
Feet to sea level:	53.29	Note:	Not Reported
Level reading date:	1963-05-01	Feet below surface:	Not Reported
Feet to sea level:	53.62	Note:	Not Reported
Level reading date:	1963-03-25	Feet below surface:	Not Reported
Feet to sea level:	54.02	Note:	Not Reported
Level reading date:	1963-02-25	Feet below surface:	Not Reported
Feet to sea level:	53.84	Note:	Not Reported
Level reading date:	1963-01-29	Feet below surface:	Not Reported
Feet to sea level:	53.67	Note:	Not Reported
Level reading date:	1962-12-27	Feet below surface:	Not Reported
Feet to sea level:	54.02	Note:	Not Reported
Level reading date:	1962-11-26	Feet below surface:	Not Reported
Feet to sea level:	53.96	Note:	Not Reported
Level reading date:	1962-11-02	Feet below surface:	Not Reported
Feet to sea level:	53.79	Note:	Not Reported
Level reading date:	1962-09-25	Feet below surface:	Not Reported
Feet to sea level:	53.89	Note:	Not Reported
Level reading date:	1962-08-29	Feet below surface:	Not Reported
Feet to sea level:	54.13	Note:	Not Reported
Level reading date:	1962-07-25	Feet below surface:	Not Reported
Feet to sea level:	54.74	Note:	Not Reported
Level reading date:	1962-07-05	Feet below surface:	Not Reported
Feet to sea level:	55.29	Note:	Not Reported
Level reading date:	1962-05-25	Feet below surface:	Not Reported
Feet to sea level:	56.26	Note:	Not Reported
Level reading date:	1962-05-01	Feet below surface:	Not Reported
Feet to sea level:	56.76	Note:	Not Reported
Level reading date:	1962-03-26	Feet below surface:	Not Reported
Feet to sea level:	56.72	Note:	Not Reported
Level reading date:	1962-02-28	Feet below surface:	Not Reported
Feet to sea level:	56.13	Note:	Not Reported
Level reading date:	1962-01-30	Feet below surface:	Not Reported
Feet to sea level:	56.02	Note:	Not Reported
Level reading date:	1962-01-04	Feet below surface:	Not Reported
Feet to sea level:	55.67	Note:	Not Reported
Level reading date:	1961-11-30	Feet below surface:	Not Reported
Feet to sea level:	56.04	Note:	Not Reported
Level reading date:	1961-11-06	Feet below surface:	Not Reported
Feet to sea level:	56.30	Note:	Not Reported
Level reading date:	1961-09-28	Feet below surface:	Not Reported
Feet to sea level:	56.55	Note:	Not Reported

Level reading date:	1961-08-30	Feet below surface:	Not Reported
Feet to sea level:	56.97	Note:	Not Reported
Level reading date:	1961-07-25	Feet below surface:	Not Reported
Feet to sea level:	57.30	Note:	Not Reported
Level reading date:	1961-06-28	Feet below surface:	Not Reported
Feet to sea level:	57.97	Note:	Not Reported
Level reading date:	1961-05-25	Feet below surface:	Not Reported
Feet to sea level:	58.66	Note:	Not Reported
Level reading date:	1961-04-25	Feet below surface:	Not Reported
Feet to sea level:	57.76	Note:	Not Reported
Level reading date:	1961-04-03	Feet below surface:	Not Reported
Feet to sea level:	57.21	Note:	Not Reported
Level reading date:	1961-02-27	Feet below surface:	Not Reported
Feet to sea level:	56.13	Note:	Not Reported
Level reading date:	1961-01-26	Feet below surface:	Not Reported
Feet to sea level:	56.16	Note:	Not Reported
Level reading date:	1961-01-03	Feet below surface:	Not Reported
Feet to sea level:	56.10	Note:	Not Reported
Level reading date:	1960-12-02	Feet below surface:	Not Reported
Feet to sea level:	56.13	Note:	Not Reported
Level reading date:	1960-11-09	Feet below surface:	Not Reported
Feet to sea level:	56.27	Note:	Not Reported
Level reading date:	1960-10-03	Feet below surface:	Not Reported
Feet to sea level:	56.02	Note:	Not Reported
Level reading date:	1960-09-02	Feet below surface:	Not Reported
Feet to sea level:	54.34	Note:	Not Reported
Level reading date:	1960-08-02	Feet below surface:	Not Reported
Feet to sea level:	54.24	Note:	Not Reported
Level reading date:	1960-07-06	Feet below surface:	Not Reported
Feet to sea level:	54.62	Note:	Not Reported
Level reading date:	1960-05-31	Feet below surface:	Not Reported
Feet to sea level:	55.50	Note:	Not Reported
Level reading date:	1960-04-28	Feet below surface:	Not Reported
Feet to sea level:	55.65	Note:	Not Reported
Level reading date:	1960-03-29	Feet below surface:	Not Reported
Feet to sea level:	55.12	Note:	Not Reported
Level reading date:	1960-03-02	Feet below surface:	Not Reported
Feet to sea level:	54.64	Note:	Not Reported
Level reading date:	1960-02-02	Feet below surface:	Not Reported
Feet to sea level:	54.45	Note:	Not Reported
Level reading date:	1960-01-06	Feet below surface:	Not Reported
Feet to sea level:	54.33	Note:	Not Reported

Level reading date:	1959-12-08	Feet below surface:	Not Reported
Feet to sea level:	54.12	Note:	Not Reported
Level reading date:	1959-11-10	Feet below surface:	Not Reported
Feet to sea level:	54.32	Note:	Not Reported
Level reading date:	1959-10-06	Feet below surface:	Not Reported
Feet to sea level:	54.55	Note:	Not Reported
Level reading date:	1959-09-03	Feet below surface:	Not Reported
Feet to sea level:	55.08	Note:	Not Reported
Level reading date:	1959-08-04	Feet below surface:	Not Reported
Feet to sea level:	55.44	Note:	Not Reported
Level reading date:	1959-07-06	Feet below surface:	Not Reported
Feet to sea level:	55.97	Note:	Not Reported
Level reading date:	1959-05-27	Feet below surface:	Not Reported
Feet to sea level:	56.84	Note:	Not Reported
Level reading date:	1959-04-29	Feet below surface:	Not Reported
Feet to sea level:	57.20	Note:	Not Reported
Level reading date:	1959-04-03	Feet below surface:	Not Reported
Feet to sea level:	57.16	Note:	Not Reported
Level reading date:	1959-02-27	Feet below surface:	Not Reported
Feet to sea level:	57.28	Note:	Not Reported
Level reading date:	1959-01-29	Feet below surface:	Not Reported
Feet to sea level:	57.52	Note:	Not Reported
Level reading date:	1959-01-07	Feet below surface:	Not Reported
Feet to sea level:	57.77	Note:	Not Reported
Level reading date:	1958-12-03	Feet below surface:	Not Reported
Feet to sea level:	58.22	Note:	Not Reported
Level reading date:	1958-11-06	Feet below surface:	Not Reported
Feet to sea level:	58.22	Note:	Not Reported
Level reading date:	1958-09-30	Feet below surface:	Not Reported
Feet to sea level:	57.69	Note:	Not Reported
Level reading date:	1958-09-17	Feet below surface:	Not Reported
Feet to sea level:	57.89	Note:	Not Reported
Level reading date:	1958-07-31	Feet below surface:	Not Reported
Feet to sea level:	58.77	Note:	Not Reported
Level reading date:	1958-07-08	Feet below surface:	Not Reported
Feet to sea level:	59.17	Note:	Not Reported

F19
East
1/2 - 1 Mile
Higher

FED USGS **USGS40000830110**

Organization ID:	USGS-NY	Organization Name:	USGS New York Water Science Center
Monitor Location:	N 1684. 3	Type:	Well

GEOCHECK® - PHYSICAL SETTING SOURCE MAP FINDINGS

Description:	OLD: N 1684. 2	HUC:	02030202
Drainage Area:	Not Reported	Drainage Area Units:	Not Reported
Contrib Drainage Area:	Not Reported	Contrib Drainage Area Unts:	Not Reported
Aquifer:	Northern Atlantic Coastal Plain aquifer system		
Formation Type:	Glacial Aquifer, Upper	Aquifer Type:	Not Reported
Construction Date:	Not Reported	Well Depth:	50
Well Depth Units:	ft	Well Hole Depth:	Not Reported
Well Hole Depth Units:	Not Reported		

Ground water levels,Number of Measurements:	110	Level reading date:	1990-03-26
Feet below surface:	Not Reported	Feet to sea level:	49.61
Note:	Not Reported		

Level reading date:	1984-04-12	Feet below surface:	Not Reported
Feet to sea level:	48.79	Note:	Not Reported
Level reading date:	1983-08-05	Feet below surface:	Not Reported
Feet to sea level:	45.56	Note:	Not Reported
Level reading date:	1983-06-15	Feet below surface:	Not Reported
Feet to sea level:	45.01	Note:	Not Reported
Level reading date:	1983-04-05	Feet below surface:	Not Reported
Feet to sea level:	42.53	Note:	Not Reported
Level reading date:	1982-12-15	Feet below surface:	Not Reported
Feet to sea level:	42.97	Note:	Not Reported
Level reading date:	1982-09-07	Feet below surface:	Not Reported
Feet to sea level:	44.85	Note:	Not Reported
Level reading date:	1982-06-24	Feet below surface:	Not Reported
Feet to sea level:	44.86	Note:	Not Reported
Level reading date:	1982-03-15	Feet below surface:	Not Reported
Feet to sea level:	44.55	Note:	Not Reported
Level reading date:	1982-01-06	Feet below surface:	Not Reported
Feet to sea level:	43.40	Note:	Not Reported
Level reading date:	1981-09-03	Feet below surface:	Not Reported
Feet to sea level:	44.02	Note:	Not Reported
Level reading date:	1981-06-04	Feet below surface:	Not Reported
Feet to sea level:	53.21	Note:	Not Reported
Level reading date:	1981-03-06	Feet below surface:	Not Reported
Feet to sea level:	51.41	Note:	Not Reported
Level reading date:	1980-12-17	Feet below surface:	Not Reported
Feet to sea level:	51.24	Note:	Not Reported
Level reading date:	1980-09-03	Feet below surface:	Not Reported
Feet to sea level:	53.33	Note:	Not Reported
Level reading date:	1980-05-30	Feet below surface:	Not Reported
Feet to sea level:	51.31	Note:	Not Reported
Level reading date:	1980-03-21	Feet below surface:	Not Reported
Feet to sea level:	47.79	Note:	Not Reported

Level reading date:	1979-12-04	Feet below surface:	Not Reported
Feet to sea level:	49.47	Note:	Not Reported
Level reading date:	1979-09-14	Feet below surface:	Not Reported
Feet to sea level:	49.91	Note:	Not Reported
Level reading date:	1979-06-01	Feet below surface:	Not Reported
Feet to sea level:	50.85	Note:	Not Reported
Level reading date:	1979-04-20	Feet below surface:	Not Reported
Feet to sea level:	50.93	Note:	Not Reported
Level reading date:	1979-03-22	Feet below surface:	Not Reported
Feet to sea level:	50.33	Note:	Not Reported
Level reading date:	1979-03-09	Feet below surface:	Not Reported
Feet to sea level:	49.55	Note:	Not Reported
Level reading date:	1978-12-28	Feet below surface:	Not Reported
Feet to sea level:	46.83	Note:	Not Reported
Level reading date:	1978-12-06	Feet below surface:	Not Reported
Feet to sea level:	47.19	Note:	Not Reported
Level reading date:	1978-11-22	Feet below surface:	Not Reported
Feet to sea level:	47.21	Note:	Not Reported
Level reading date:	1978-10-25	Feet below surface:	Not Reported
Feet to sea level:	47.62	Note:	Not Reported
Level reading date:	1978-09-27	Feet below surface:	Not Reported
Feet to sea level:	47.93	Note:	Not Reported
Level reading date:	1978-09-18	Feet below surface:	Not Reported
Feet to sea level:	48.16	Note:	Not Reported
Level reading date:	1978-08-24	Feet below surface:	Not Reported
Feet to sea level:	48.41	Note:	Not Reported
Level reading date:	1978-07-27	Feet below surface:	Not Reported
Feet to sea level:	48.79	Note:	Not Reported
Level reading date:	1978-06-29	Feet below surface:	Not Reported
Feet to sea level:	49.20	Note:	Not Reported
Level reading date:	1978-06-08	Feet below surface:	Not Reported
Feet to sea level:	49.43	Note:	Not Reported
Level reading date:	1978-06-01	Feet below surface:	Not Reported
Feet to sea level:	49.25	Note:	Not Reported
Level reading date:	1978-03-24	Feet below surface:	Not Reported
Feet to sea level:	49.81	Note:	Not Reported
Level reading date:	1977-12-19	Feet below surface:	Not Reported
Feet to sea level:	47.13	Note:	Not Reported
Level reading date:	1977-09-09	Feet below surface:	Not Reported
Feet to sea level:	44.60	Note:	Not Reported
Level reading date:	1977-06-08	Feet below surface:	Not Reported
Feet to sea level:	45.94	Note:	Not Reported

Level reading date:	1977-03-25	Feet below surface:	Not Reported
Feet to sea level:	45.67	Note:	Not Reported
Level reading date:	1976-12-06	Feet below surface:	Not Reported
Feet to sea level:	47.03	Note:	Not Reported
Level reading date:	1976-09-09	Feet below surface:	Not Reported
Feet to sea level:	48.18	Note:	Not Reported
Level reading date:	1976-06-09	Feet below surface:	Not Reported
Feet to sea level:	49.54	Note:	Not Reported
Level reading date:	1976-03-11	Feet below surface:	Not Reported
Feet to sea level:	50.48	Note:	Not Reported
Level reading date:	1975-12-15	Feet below surface:	Not Reported
Feet to sea level:	48.99	Note:	Not Reported
Level reading date:	1975-09-03	Feet below surface:	Not Reported
Feet to sea level:	47.81	Note:	Not Reported
Level reading date:	1975-06-17	Feet below surface:	Not Reported
Feet to sea level:	46.01	Note:	Not Reported
Level reading date:	1975-03-25	Feet below surface:	Not Reported
Feet to sea level:	44.95	Note:	Not Reported
Level reading date:	1974-12-27	Feet below surface:	Not Reported
Feet to sea level:	44.10	Note:	Not Reported
Level reading date:	1974-09-16	Feet below surface:	Not Reported
Feet to sea level:	45.77	Note:	Not Reported
Level reading date:	1974-06-19	Feet below surface:	Not Reported
Feet to sea level:	46.66	Note:	Not Reported
Level reading date:	1974-03-29	Feet below surface:	Not Reported
Feet to sea level:	46.54	Note:	Not Reported
Level reading date:	1973-12-10	Feet below surface:	Not Reported
Feet to sea level:	46.75	Note:	Not Reported
Level reading date:	1973-09-24	Feet below surface:	Not Reported
Feet to sea level:	47.63	Note:	Not Reported
Level reading date:	1973-06-20	Feet below surface:	Not Reported
Feet to sea level:	47.98	Note:	Not Reported
Level reading date:	1973-03-23	Feet below surface:	Not Reported
Feet to sea level:	46.47	Note:	Not Reported
Level reading date:	1972-12-19	Feet below surface:	Not Reported
Feet to sea level:	44.75	Note:	Not Reported
Level reading date:	1972-06-08	Feet below surface:	Not Reported
Feet to sea level:	44.34	Note:	Not Reported
Level reading date:	1972-03-21	Feet below surface:	Not Reported
Feet to sea level:	42.69	Note:	Not Reported
Level reading date:	1971-12-27	Feet below surface:	Not Reported
Feet to sea level:	42.38	Note:	Not Reported

Level reading date:	1971-09-22	Feet below surface:	Not Reported
Feet to sea level:	41.45	Note:	Not Reported
Level reading date:	1971-06-03	Feet below surface:	Not Reported
Feet to sea level:	42.46	Note:	Not Reported
Level reading date:	1971-04-20	Feet below surface:	Not Reported
Feet to sea level:	42.48	Note:	Not Reported
Level reading date:	1971-03-17	Feet below surface:	Not Reported
Feet to sea level:	42.33	Note:	Not Reported
Level reading date:	1970-11-03	Feet below surface:	Not Reported
Feet to sea level:	42.11	Note:	Not Reported
Level reading date:	1970-07-08	Feet below surface:	Not Reported
Feet to sea level:	44.38	Note:	Not Reported
Level reading date:	1970-05-06	Feet below surface:	Not Reported
Feet to sea level:	45.31	Note:	Not Reported
Level reading date:	1970-03-03	Feet below surface:	Not Reported
Feet to sea level:	44.63	Note:	Not Reported
Level reading date:	1969-11-14	Feet below surface:	Not Reported
Feet to sea level:	43.78	Note:	Not Reported
Level reading date:	1969-11-04	Feet below surface:	Not Reported
Feet to sea level:	43.78	Note:	Not Reported
Level reading date:	1969-10-01	Feet below surface:	Not Reported
Feet to sea level:	43.92	Note:	Not Reported
Level reading date:	1969-08-25	Feet below surface:	Not Reported
Feet to sea level:	43.98	Note:	Not Reported
Level reading date:	1969-08-01	Feet below surface:	Not Reported
Feet to sea level:	43.41	Note:	Not Reported
Level reading date:	1969-06-25	Feet below surface:	Not Reported
Feet to sea level:	43.40	Note:	Not Reported
Level reading date:	1969-06-02	Feet below surface:	Not Reported
Feet to sea level:	43.35	Note:	Not Reported
Level reading date:	1969-04-30	Feet below surface:	Not Reported
Feet to sea level:	43.03	Note:	Not Reported
Level reading date:	1969-03-27	Feet below surface:	Not Reported
Feet to sea level:	42.83	Note:	Not Reported
Level reading date:	1969-03-04	Feet below surface:	Not Reported
Feet to sea level:	43.06	Note:	Not Reported
Level reading date:	1969-01-31	Feet below surface:	Not Reported
Feet to sea level:	43.28	Note:	Not Reported
Level reading date:	1968-12-31	Feet below surface:	Not Reported
Feet to sea level:	43.51	Note:	Not Reported
Level reading date:	1968-11-26	Feet below surface:	Not Reported
Feet to sea level:	42.87	Note:	Not Reported

Level reading date:	1968-10-24	Feet below surface:	Not Reported
Feet to sea level:	42.79	Note:	Not Reported
Level reading date:	1968-09-27	Feet below surface:	Not Reported
Feet to sea level:	42.95	Note:	Not Reported
Level reading date:	1968-08-27	Feet below surface:	Not Reported
Feet to sea level:	43.13	Note:	Not Reported
Level reading date:	1968-07-25	Feet below surface:	Not Reported
Feet to sea level:	43.53	Note:	Not Reported
Level reading date:	1968-06-25	Feet below surface:	Not Reported
Feet to sea level:	43.90	Note:	Not Reported
Level reading date:	1968-05-23	Feet below surface:	Not Reported
Feet to sea level:	43.73	Note:	Not Reported
Level reading date:	1968-04-26	Feet below surface:	Not Reported
Feet to sea level:	43.73	Note:	Not Reported
Level reading date:	1968-03-27	Feet below surface:	Not Reported
Feet to sea level:	43.69	Note:	Not Reported
Level reading date:	1968-02-27	Feet below surface:	Not Reported
Feet to sea level:	43.58	Note:	Not Reported
Level reading date:	1968-01-29	Feet below surface:	Not Reported
Feet to sea level:	43.57	Note:	Not Reported
Level reading date:	1967-12-26	Feet below surface:	Not Reported
Feet to sea level:	43.43	Note:	Not Reported
Level reading date:	1967-11-29	Feet below surface:	Not Reported
Feet to sea level:	43.47	Note:	Not Reported
Level reading date:	1967-10-25	Feet below surface:	Not Reported
Feet to sea level:	43.54	Note:	Not Reported
Level reading date:	1967-09-26	Feet below surface:	Not Reported
Feet to sea level:	43.76	Note:	Not Reported
Level reading date:	1967-08-30	Feet below surface:	Not Reported
Feet to sea level:	43.78	Note:	Not Reported
Level reading date:	1967-07-25	Feet below surface:	Not Reported
Feet to sea level:	43.45	Note:	Not Reported
Level reading date:	1967-07-05	Feet below surface:	Not Reported
Feet to sea level:	43.73	Note:	Not Reported
Level reading date:	1967-05-23	Feet below surface:	Not Reported
Feet to sea level:	43.97	Note:	Not Reported
Level reading date:	1967-04-27	Feet below surface:	Not Reported
Feet to sea level:	43.44	Note:	Not Reported
Level reading date:	1967-03-29	Feet below surface:	Not Reported
Feet to sea level:	42.76	Note:	Not Reported
Level reading date:	1967-02-27	Feet below surface:	Not Reported
Feet to sea level:	42.02	Note:	Not Reported

Level reading date:	1967-01-23	Feet below surface:	Not Reported
Feet to sea level:	42.27	Note:	Not Reported
Level reading date:	1966-12-30	Feet below surface:	Not Reported
Feet to sea level:	42.43	Note:	Not Reported
Level reading date:	1966-11-30	Feet below surface:	Not Reported
Feet to sea level:	42.50	Note:	Not Reported
Level reading date:	1966-10-27	Feet below surface:	Not Reported
Feet to sea level:	42.18	Note:	Not Reported
Level reading date:	1966-09-26	Feet below surface:	Not Reported
Feet to sea level:	41.69	Note:	Not Reported
Level reading date:	1966-08-26	Feet below surface:	Not Reported
Feet to sea level:	41.66	Note:	Not Reported
Level reading date:	1966-07-26	Feet below surface:	Not Reported
Feet to sea level:	42.20	Note:	Not Reported
Level reading date:	1966-06-28	Feet below surface:	Not Reported
Feet to sea level:	43.10	Note:	Not Reported
Level reading date:	1966-04-27	Feet below surface:	Not Reported
Feet to sea level:	43.80	Note:	Not Reported

E20
ENE **FED USGS** **USGS40000830334**
1/2 - 1 Mile
Lower

Organization ID:	USGS-NY	Organization Name:	USGS New York Water Science Center
Monitor Location:	N 92. 1	Type:	Well
Description:	Not Reported	HUC:	02030202
Drainage Area:	Not Reported	Drainage Area Units:	Not Reported
Contrib Drainage Area:	Not Reported	Contrib Drainage Area Unts:	Not Reported
Aquifer:	Northern Atlantic Coastal Plain aquifer system		
Formation Type:	Glacial Aquifer, Upper	Aquifer Type:	Not Reported
Construction Date:	Not Reported	Well Depth:	88
Well Depth Units:	ft	Well Hole Depth:	Not Reported
Well Hole Depth Units:	Not Reported		

G21
North **FED USGS** **USGS40000830704**
1/2 - 1 Mile
Lower

Organization ID:	USGS-NY	Organization Name:	USGS New York Water Science Center
Monitor Location:	N 3662. 1	Type:	Well
Description:	Not Reported	HUC:	02030202
Drainage Area:	Not Reported	Drainage Area Units:	Not Reported
Contrib Drainage Area:	Not Reported	Contrib Drainage Area Unts:	Not Reported
Aquifer:	Northern Atlantic Coastal Plain aquifer system		
Formation Type:	Glacial Aquifer, Upper	Aquifer Type:	Not Reported
Construction Date:	Not Reported	Well Depth:	18
Well Depth Units:	ft	Well Hole Depth:	Not Reported
Well Hole Depth Units:	Not Reported		

GEOCHECK® - PHYSICAL SETTING SOURCE MAP FINDINGS

Map ID
Direction
Distance
Elevation | Database | EDR ID Number

G22
NNW
1/2 - 1 Mile
Lower

FED USGS **USGS40000830712**

Organization ID:	USGS-NY	Organization Name:	USGS New York Water Science Center
Monitor Location:	N 3661. 1	Type:	Well
Description:	Not Reported	HUC:	02030202
Drainage Area:	Not Reported	Drainage Area Units:	Not Reported
Contrib Drainage Area:	Not Reported	Contrib Drainage Area Unts:	Not Reported
Aquifer:	Northern Atlantic Coastal Plain aquifer system		
Formation Type:	Glacial Aquifer, Upper	Aquifer Type:	Not Reported
Construction Date:	Not Reported	Well Depth:	18
Well Depth Units:	ft	Well Hole Depth:	Not Reported
Well Hole Depth Units:	Not Reported		

H23
ENE
1/2 - 1 Mile
Lower

FED USGS **USGS40000830386**

Organization ID:	USGS-NY	Organization Name:	USGS New York Water Science Center
Monitor Location:	N 732. 1	Type:	Well
Description:	Not Reported	HUC:	02030202
Drainage Area:	Not Reported	Drainage Area Units:	Not Reported
Contrib Drainage Area:	Not Reported	Contrib Drainage Area Unts:	Not Reported
Aquifer:	Northern Atlantic Coastal Plain aquifer system		
Formation Type:	Glacial Aquifer, Upper	Aquifer Type:	Not Reported
Construction Date:	Not Reported	Well Depth:	90
Well Depth Units:	ft	Well Hole Depth:	90
Well Hole Depth Units:	ft		

H24
ENE
1/2 - 1 Mile
Lower

FED USGS **USGS40000830387**

Organization ID:	USGS-NY	Organization Name:	USGS New York Water Science Center
Monitor Location:	N 1420. 1	Type:	Well
Description:	Not Reported	HUC:	02030202
Drainage Area:	Not Reported	Drainage Area Units:	Not Reported
Contrib Drainage Area:	Not Reported	Contrib Drainage Area Unts:	Not Reported
Aquifer:	Northern Atlantic Coastal Plain aquifer system		
Formation Type:	Lloyd Aquifer	Aquifer Type:	Not Reported
Construction Date:	Not Reported	Well Depth:	874
Well Depth Units:	ft	Well Hole Depth:	874
Well Hole Depth Units:	ft		

GEOCHECK® - PHYSICAL SETTING SOURCE MAP FINDINGS

Map ID
Direction
Distance
Elevation | Database | EDR ID Number

G25
North
1/2 - 1 Mile
Lower

FED USGS **USGS40000830746**

Organization ID:	USGS-NY	Organization Name:	USGS New York Water Science Center
Monitor Location:	N 3659. 1	Type:	Well
Description:	Not Reported	HUC:	02030202
Drainage Area:	Not Reported	Drainage Area Units:	Not Reported
Contrib Drainage Area:	Not Reported	Contrib Drainage Area Unts:	Not Reported
Aquifer:	Northern Atlantic Coastal Plain aquifer system		
Formation Type:	Glacial Aquifer, Upper	Aquifer Type:	Not Reported
Construction Date:	Not Reported	Well Depth:	23
Well Depth Units:	ft	Well Hole Depth:	Not Reported
Well Hole Depth Units:	Not Reported		

G26
NNW
1/2 - 1 Mile
Lower

FED USGS **USGS40000830749**

Organization ID:	USGS-NY	Organization Name:	USGS New York Water Science Center
Monitor Location:	N 3657. 1	Type:	Well
Description:	Not Reported	HUC:	02030202
Drainage Area:	Not Reported	Drainage Area Units:	Not Reported
Contrib Drainage Area:	Not Reported	Contrib Drainage Area Unts:	Not Reported
Aquifer:	Northern Atlantic Coastal Plain aquifer system		
Formation Type:	Glacial Aquifer, Upper	Aquifer Type:	Not Reported
Construction Date:	Not Reported	Well Depth:	23
Well Depth Units:	ft	Well Hole Depth:	Not Reported
Well Hole Depth Units:	Not Reported		

G27
NNW
1/2 - 1 Mile
Lower

FED USGS **USGS40000830750**

Organization ID:	USGS-NY	Organization Name:	USGS New York Water Science Center
Monitor Location:	N 3658. 1	Type:	Well
Description:	Not Reported	HUC:	02030202
Drainage Area:	Not Reported	Drainage Area Units:	Not Reported
Contrib Drainage Area:	Not Reported	Contrib Drainage Area Unts:	Not Reported
Aquifer:	Northern Atlantic Coastal Plain aquifer system		
Formation Type:	Glacial Aquifer, Upper	Aquifer Type:	Not Reported
Construction Date:	Not Reported	Well Depth:	18
Well Depth Units:	ft	Well Hole Depth:	Not Reported
Well Hole Depth Units:	Not Reported		

GEOCHECK® - PHYSICAL SETTING SOURCE MAP FINDINGS

Map ID
Direction
Distance
Elevation | Database | EDR ID Number

G28
NNW
1/2 - 1 Mile
Lower

FED USGS **USGS40000830747**

Organization ID:	USGS-NY	Organization Name:	USGS New York Water Science Center
Monitor Location:	N 3654. 1	Type:	Well
Description:	Not Reported	HUC:	02030202
Drainage Area:	Not Reported	Drainage Area Units:	Not Reported
Contrib Drainage Area:	Not Reported	Contrib Drainage Area Unts:	Not Reported
Aquifer:	Northern Atlantic Coastal Plain aquifer system		
Formation Type:	Glacial Aquifer, Upper	Aquifer Type:	Not Reported
Construction Date:	Not Reported	Well Depth:	18
Well Depth Units:	ft	Well Hole Depth:	Not Reported
Well Hole Depth Units:	Not Reported		

G29
NNW
1/2 - 1 Mile
Lower

FED USGS **USGS40000830748**

Organization ID:	USGS-NY	Organization Name:	USGS New York Water Science Center
Monitor Location:	N 3655. 1	Type:	Well
Description:	Not Reported	HUC:	02030202
Drainage Area:	Not Reported	Drainage Area Units:	Not Reported
Contrib Drainage Area:	Not Reported	Contrib Drainage Area Unts:	Not Reported
Aquifer:	Northern Atlantic Coastal Plain aquifer system		
Formation Type:	Glacial Aquifer, Upper	Aquifer Type:	Not Reported
Construction Date:	Not Reported	Well Depth:	23
Well Depth Units:	ft	Well Hole Depth:	Not Reported
Well Hole Depth Units:	Not Reported		

G30
NNW
1/2 - 1 Mile
Lower

FED USGS **USGS40000830751**

Organization ID:	USGS-NY	Organization Name:	USGS New York Water Science Center
Monitor Location:	N 3660. 1	Type:	Well
Description:	Not Reported	HUC:	02030202
Drainage Area:	Not Reported	Drainage Area Units:	Not Reported
Contrib Drainage Area:	Not Reported	Contrib Drainage Area Unts:	Not Reported
Aquifer:	Northern Atlantic Coastal Plain aquifer system		
Formation Type:	Glacial Aquifer, Upper	Aquifer Type:	Not Reported
Construction Date:	Not Reported	Well Depth:	24
Well Depth Units:	ft	Well Hole Depth:	Not Reported
Well Hole Depth Units:	Not Reported		

GEOCHECK® - PHYSICAL SETTING SOURCE MAP FINDINGS

Map ID
Direction
Distance
Elevation | Database | EDR ID Number

G31
NNW
1/2 - 1 Mile
Lower

FED USGS **USGS40000830754**

Organization ID:	USGS-NY	Organization Name:	USGS New York Water Science Center
Monitor Location:	N 3665. 1	Type:	Well
Description:	Not Reported	HUC:	02030202
Drainage Area:	Not Reported	Drainage Area Units:	Not Reported
Contrib Drainage Area:	Not Reported	Contrib Drainage Area Unts:	Not Reported
Aquifer:	Northern Atlantic Coastal Plain aquifer system		
Formation Type:	Glacial Aquifer, Upper	Aquifer Type:	Not Reported
Construction Date:	Not Reported	Well Depth:	18
Well Depth Units:	ft	Well Hole Depth:	Not Reported
Well Hole Depth Units:	Not Reported		

G32
NNW
1/2 - 1 Mile
Lower

FED USGS **USGS40000830753**

Organization ID:	USGS-NY	Organization Name:	USGS New York Water Science Center
Monitor Location:	N 3664. 1	Type:	Well
Description:	Not Reported	HUC:	02030202
Drainage Area:	Not Reported	Drainage Area Units:	Not Reported
Contrib Drainage Area:	Not Reported	Contrib Drainage Area Unts:	Not Reported
Aquifer:	Northern Atlantic Coastal Plain aquifer system		
Formation Type:	Glacial Aquifer, Upper	Aquifer Type:	Not Reported
Construction Date:	Not Reported	Well Depth:	18
Well Depth Units:	ft	Well Hole Depth:	Not Reported
Well Hole Depth Units:	Not Reported		

G33
NNW
1/2 - 1 Mile
Lower

FED USGS **USGS40000830752**

Organization ID:	USGS-NY	Organization Name:	USGS New York Water Science Center
Monitor Location:	N 3663. 1	Type:	Well
Description:	Not Reported	HUC:	02030202
Drainage Area:	Not Reported	Drainage Area Units:	Not Reported
Contrib Drainage Area:	Not Reported	Contrib Drainage Area Unts:	Not Reported
Aquifer:	Northern Atlantic Coastal Plain aquifer system		
Formation Type:	Glacial Aquifer, Upper	Aquifer Type:	Not Reported
Construction Date:	Not Reported	Well Depth:	18
Well Depth Units:	ft	Well Hole Depth:	Not Reported
Well Hole Depth Units:	Not Reported		

GEOCHECK® - PHYSICAL SETTING SOURCE MAP FINDINGS

Map ID
Direction
Distance
Elevation | Database | EDR ID Number

G34
North
1/2 - 1 Mile
Lower

FED USGS **USGS40000830768**

Organization ID:	USGS-NY	Organization Name:	USGS New York Water Science Center
Monitor Location:	N 3656. 1	Type:	Well
Description:	Not Reported	HUC:	02030202
Drainage Area:	Not Reported	Drainage Area Units:	Not Reported
Contrib Drainage Area:	Not Reported	Contrib Drainage Area Unts:	Not Reported
Aquifer:	Northern Atlantic Coastal Plain aquifer system		
Formation Type:	Glacial Aquifer, Upper	Aquifer Type:	Not Reported
Construction Date:	Not Reported	Well Depth:	28
Well Depth Units:	ft	Well Hole Depth:	Not Reported
Well Hole Depth Units:	Not Reported		

H35
ENE
1/2 - 1 Mile
Lower

FED USGS **USGS40000830365**

Organization ID:	USGS-NY	Organization Name:	USGS New York Water Science Center
Monitor Location:	N 91. 1	Type:	Well
Description:	Not Reported	HUC:	02030202
Drainage Area:	Not Reported	Drainage Area Units:	Not Reported
Contrib Drainage Area:	Not Reported	Contrib Drainage Area Unts:	Not Reported
Aquifer:	Northern Atlantic Coastal Plain aquifer system		
Formation Type:	Glacial Aquifer, Upper	Aquifer Type:	Not Reported
Construction Date:	Not Reported	Well Depth:	90
Well Depth Units:	ft	Well Hole Depth:	Not Reported
Well Hole Depth Units:	Not Reported		

36
North
1/2 - 1 Mile
Lower

FED USGS **USGS40000830794**

Organization ID:	USGS-NY	Organization Name:	USGS New York Water Science Center
Monitor Location:	N 1431. 1	Type:	Well
Description:	Not Reported	HUC:	02030202
Drainage Area:	Not Reported	Drainage Area Units:	Not Reported
Contrib Drainage Area:	Not Reported	Contrib Drainage Area Unts:	Not Reported
Aquifer:	Northern Atlantic Coastal Plain aquifer system		
Formation Type:	Glacial Aquifer, Upper	Aquifer Type:	Not Reported
Construction Date:	Not Reported	Well Depth:	33
Well Depth Units:	ft	Well Hole Depth:	33
Well Hole Depth Units:	ft		

GEOCHECK® - PHYSICAL SETTING SOURCE MAP FINDINGS

Map ID
Direction
Distance
Elevation | Database | EDR ID Number

37
East
1/2 - 1 Mile
Lower

FED USGS **USGS40000830133**

Organization ID:	USGS-NY	Organization Name:	USGS New York Water Science Center
Monitor Location:	N 685. 1	Type:	Well
Description:	Not Reported	HUC:	02030202
Drainage Area:	Not Reported	Drainage Area Units:	Not Reported
Contrib Drainage Area:	Not Reported	Contrib Drainage Area Unts:	Not Reported
Aquifer:	Northern Atlantic Coastal Plain aquifer system		
Formation Type:	Glacial Aquifer, Upper	Aquifer Type:	Not Reported
Construction Date:	Not Reported	Well Depth:	47
Well Depth Units:	ft	Well Hole Depth:	47
Well Hole Depth Units:	ft		

I38
ESE
1/2 - 1 Mile
Lower

FED USGS **USGS40000830002**

Organization ID:	USGS-NY	Organization Name:	USGS New York Water Science Center
Monitor Location:	N 1433. 2	Type:	Well
Description:	OLD: N 1433. 1	HUC:	02030202
Drainage Area:	Not Reported	Drainage Area Units:	Not Reported
Contrib Drainage Area:	Not Reported	Contrib Drainage Area Unts:	Not Reported
Aquifer:	Northern Atlantic Coastal Plain aquifer system		
Formation Type:	Glacial Aquifer, Upper	Aquifer Type:	Not Reported
Construction Date:	Not Reported	Well Depth:	38
Well Depth Units:	ft	Well Hole Depth:	38
Well Hole Depth Units:	ft		

I39
ESE
1/2 - 1 Mile
Lower

FED USGS **USGS40000830001**

Organization ID:	USGS-NY	Organization Name:	USGS New York Water Science Center
Monitor Location:	N 1433. 1	Type:	Well
Description:	NEW: N 1433. 2 195506	HUC:	02030202
Drainage Area:	Not Reported	Drainage Area Units:	Not Reported
Contrib Drainage Area:	Not Reported	Contrib Drainage Area Unts:	Not Reported
Aquifer:	Northern Atlantic Coastal Plain aquifer system		
Formation Type:	Glacial Aquifer, Upper	Aquifer Type:	Not Reported
Construction Date:	Not Reported	Well Depth:	47
Well Depth Units:	ft	Well Hole Depth:	47
Well Hole Depth Units:	ft		

GEOCHECK® - PHYSICAL SETTING SOURCE MAP FINDINGS

Map ID
Direction
Distance
Elevation | Database | EDR ID Number

40
South
1/2 - 1 Mile
Lower

FED USGS **USGS40000829560**

Organization ID:	USGS-NY	Organization Name:	USGS New York Water Science Center
Monitor Location:	N 6905. 1	Type:	Well
Description:	Not Reported	HUC:	02030202
Drainage Area:	Not Reported	Drainage Area Units:	Not Reported
Contrib Drainage Area:	Not Reported	Contrib Drainage Area Unts:	Not Reported
Aquifer:	Northern Atlantic Coastal Plain aquifer system		
Formation Type:	Glacial Aquifer, Upper	Aquifer Type:	Not Reported
Construction Date:	Not Reported	Well Depth:	78
Well Depth Units:	ft	Well Hole Depth:	Not Reported
Well Hole Depth Units:	Not Reported		

41
East
1/2 - 1 Mile
Lower

FED USGS **USGS40000830046**

Organization ID:	USGS-NY	Organization Name:	USGS New York Water Science Center
Monitor Location:	N 86. 1	Type:	Well
Description:	Not Reported	HUC:	02030202
Drainage Area:	Not Reported	Drainage Area Units:	Not Reported
Contrib Drainage Area:	Not Reported	Contrib Drainage Area Unts:	Not Reported
Aquifer:	Northern Atlantic Coastal Plain aquifer system		
Formation Type:	Glacial Aquifer, Upper	Aquifer Type:	Not Reported
Construction Date:	Not Reported	Well Depth:	45
Well Depth Units:	ft	Well Hole Depth:	Not Reported
Well Hole Depth Units:	Not Reported		

J42
NNE
1/2 - 1 Mile
Higher

FED USGS **USGS40000830791**

Organization ID:	USGS-NY	Organization Name:	USGS New York Water Science Center
Monitor Location:	N 3185. 2	Type:	Well
Description:	OLD: N 3185. 1	HUC:	02030202
Drainage Area:	Not Reported	Drainage Area Units:	Not Reported
Contrib Drainage Area:	Not Reported	Contrib Drainage Area Unts:	Not Reported
Aquifer:	Northern Atlantic Coastal Plain aquifer system		
Formation Type:	Magothy Aquifer	Aquifer Type:	Not Reported
Construction Date:	19491102	Well Depth:	468
Well Depth Units:	ft	Well Hole Depth:	Not Reported
Well Hole Depth Units:	Not Reported		

Ground water levels,Number of Measurements:	4	Level reading date:	1977-09-30
Feet below surface:	Not Reported	Feet to sea level:	2.93
Note:	Water level was affected by tide stage.		

Level reading date:	1974-04-18	Feet below surface:	Not Reported
Feet to sea level:	-46.08	Note:	Not Reported

Level reading date:	1964-12-16	Feet below surface:	Not Reported
Feet to sea level:	53.11	Note:	Not Reported
Level reading date:	1957-03-01	Feet below surface:	Not Reported
Feet to sea level:	67.30	Note:	Not Reported

J43
NNE
1/2 - 1 Mile
Higher

FED USGS **USGS40000830869**

Organization ID:	USGS-NY	Organization Name:	USGS New York Water Science Center
Monitor Location:	N 3185. 1	Type:	Well
Description:	NEW: N 3185. 2 194911	HUC:	02030202
Drainage Area:	Not Reported	Drainage Area Units:	Not Reported
Contrib Drainage Area:	Not Reported	Contrib Drainage Area Unts:	Not Reported
Aquifer:	Northern Atlantic Coastal Plain aquifer system		
Formation Type:	Magothy Aquifer	Aquifer Type:	Not Reported
Construction Date:	Not Reported	Well Depth:	499
Well Depth Units:	ft	Well Hole Depth:	Not Reported
Well Hole Depth Units:	Not Reported		

K44
East
1/2 - 1 Mile
Lower

FED USGS **USGS40000830186**

Organization ID:	USGS-NY	Organization Name:	USGS New York Water Science Center
Monitor Location:	N 575. 1	Type:	Well
Description:	Not Reported	HUC:	02030202
Drainage Area:	Not Reported	Drainage Area Units:	Not Reported
Contrib Drainage Area:	Not Reported	Contrib Drainage Area Unts:	Not Reported
Aquifer:	Northern Atlantic Coastal Plain aquifer system		
Formation Type:	Magothy Aquifer	Aquifer Type:	Not Reported
Construction Date:	Not Reported	Well Depth:	559
Well Depth Units:	ft	Well Hole Depth:	559
Well Hole Depth Units:	ft		

Ground water levels,Number of Measurements:	156	Level reading date:	1957-02-26
Feet below surface:	Not Reported	Feet to sea level:	55.72
Note:	Not Reported		
Level reading date:	1957-01-28	Feet below surface:	Not Reported
Feet to sea level:	55.36	Note:	Not Reported
Level reading date:	1956-12-28	Feet below surface:	Not Reported
Feet to sea level:	55.66	Note:	Not Reported
Level reading date:	1956-11-08	Feet below surface:	Not Reported
Feet to sea level:	56.19	Note:	Not Reported
Level reading date:	1956-10-05	Feet below surface:	Not Reported
Feet to sea level:	56.43	Note:	Not Reported
Level reading date:	1956-08-30	Feet below surface:	Not Reported
Feet to sea level:	56.54	Note:	Not Reported
Level reading date:	1956-07-27	Feet below surface:	Not Reported

Feet to sea level:	57.00	Note:	Not Reported
Level reading date:	1956-06-28	Feet below surface:	Not Reported
Feet to sea level:	57.59	Note:	Not Reported
Level reading date:	1956-06-04	Feet below surface:	Not Reported
Feet to sea level:	57.27	Note:	Not Reported
Level reading date:	1956-04-27	Feet below surface:	Not Reported
Feet to sea level:	58.75	Note:	Not Reported
Level reading date:	1956-03-05	Feet below surface:	Not Reported
Feet to sea level:	56.50	Note:	Not Reported
Level reading date:	1956-01-27	Feet below surface:	Not Reported
Feet to sea level:	55.05	Note:	Not Reported
Level reading date:	1955-12-28	Feet below surface:	Not Reported
Feet to sea level:	57.42	Note:	Not Reported
Level reading date:	1955-11-29	Feet below surface:	Not Reported
Feet to sea level:	58.47	Note:	Not Reported
Level reading date:	1955-11-03	Feet below surface:	Not Reported
Feet to sea level:	56.93	Note:	Not Reported
Level reading date:	1955-10-04	Feet below surface:	Not Reported
Feet to sea level:	57.17	Note:	Not Reported
Level reading date:	1955-08-25	Feet below surface:	Not Reported
Feet to sea level:	54.45	Note:	Not Reported
Level reading date:	1955-07-28	Feet below surface:	Not Reported
Feet to sea level:	50.44	Note:	Not Reported
Level reading date:	1955-07-01	Feet below surface:	Not Reported
Feet to sea level:	51.62	Note:	Not Reported
Level reading date:	1955-05-27	Feet below surface:	Not Reported
Feet to sea level:	51.72	Note:	Not Reported
Level reading date:	1955-04-27	Feet below surface:	Not Reported
Feet to sea level:	54.22	Note:	Not Reported
Level reading date:	1955-04-04	Feet below surface:	Not Reported
Feet to sea level:	54.27	Note:	Not Reported
Level reading date:	1955-02-23	Feet below surface:	Not Reported
Feet to sea level:	56.27	Note:	Not Reported
Level reading date:	1955-01-26	Feet below surface:	Not Reported
Feet to sea level:	56.10	Note:	Not Reported
Level reading date:	1954-12-27	Feet below surface:	Not Reported
Feet to sea level:	55.80	Note:	Not Reported
Level reading date:	1954-12-02	Feet below surface:	Not Reported
Feet to sea level:	56.10	Note:	Not Reported
Level reading date:	1954-10-26	Feet below surface:	Not Reported
Feet to sea level:	54.14	Note:	Not Reported

Level reading date:	1954-10-04	Feet below surface:	Not Reported
Feet to sea level:	54.69	Note:	Not Reported
Level reading date:	1954-08-24	Feet below surface:	Not Reported
Feet to sea level:	54.57	Note:	Not Reported
Level reading date:	1954-07-29	Feet below surface:	Not Reported
Feet to sea level:	52.73	Note:	Not Reported
Level reading date:	1954-06-29	Feet below surface:	Not Reported
Feet to sea level:	54.57	Note:	Not Reported
Level reading date:	1954-05-25	Feet below surface:	Not Reported
Feet to sea level:	56.63	Note:	Not Reported
Level reading date:	1954-04-29	Feet below surface:	Not Reported
Feet to sea level:	56.72	Note:	Not Reported
Level reading date:	1954-03-25	Feet below surface:	Not Reported
Feet to sea level:	54.84	Note:	Not Reported
Level reading date:	1954-02-26	Feet below surface:	Not Reported
Feet to sea level:	54.15	Note:	Not Reported
Level reading date:	1954-01-28	Feet below surface:	Not Reported
Feet to sea level:	56.22	Note:	Not Reported
Level reading date:	1953-12-22	Feet below surface:	Not Reported
Feet to sea level:	57.26	Note:	Not Reported
Level reading date:	1953-11-24	Feet below surface:	Not Reported
Feet to sea level:	55.67	Note:	Not Reported
Level reading date:	1953-10-30	Feet below surface:	Not Reported
Feet to sea level:	55.90	Note:	Not Reported
Level reading date:	1953-09-29	Feet below surface:	Not Reported
Feet to sea level:	53.09	Note:	Not Reported
Level reading date:	1953-08-27	Feet below surface:	Not Reported
Feet to sea level:	56.43	Note:	Not Reported
Level reading date:	1953-08-03	Feet below surface:	Not Reported
Feet to sea level:	58.42	Note:	Not Reported
Level reading date:	1953-06-29	Feet below surface:	Not Reported
Feet to sea level:	57.51	Note:	Not Reported
Level reading date:	1953-06-01	Feet below surface:	Not Reported
Feet to sea level:	60.52	Note:	Not Reported
Level reading date:	1953-04-30	Feet below surface:	Not Reported
Feet to sea level:	57.22	Note:	Not Reported
Level reading date:	1953-04-02	Feet below surface:	Not Reported
Feet to sea level:	58.38	Note:	Not Reported
Level reading date:	1953-02-27	Feet below surface:	Not Reported
Feet to sea level:	57.27	Note:	Not Reported
Level reading date:	1953-02-05	Feet below surface:	Not Reported
Feet to sea level:	55.74	Note:	Not Reported

Level reading date:	1952-12-24	Feet below surface:	Not Reported
Feet to sea level:	55.82	Note:	Not Reported
Level reading date:	1952-12-09	Feet below surface:	Not Reported
Feet to sea level:	54.87	Note:	Not Reported
Level reading date:	1952-11-05	Feet below surface:	Not Reported
Feet to sea level:	55.79	Note:	Not Reported
Level reading date:	1952-09-23	Feet below surface:	Not Reported
Feet to sea level:	57.40	Note:	Not Reported
Level reading date:	1952-08-27	Feet below surface:	Not Reported
Feet to sea level:	56.72	Note:	Not Reported
Level reading date:	1952-07-28	Feet below surface:	Not Reported
Feet to sea level:	58.25	Note:	Not Reported
Level reading date:	1952-06-23	Feet below surface:	Not Reported
Feet to sea level:	59.68	Note:	Not Reported
Level reading date:	1952-05-26	Feet below surface:	Not Reported
Feet to sea level:	58.85	Note:	Not Reported
Level reading date:	1952-05-01	Feet below surface:	Not Reported
Feet to sea level:	57.42	Note:	Not Reported
Level reading date:	1952-04-02	Feet below surface:	Not Reported
Feet to sea level:	56.80	Note:	Not Reported
Level reading date:	1952-02-25	Feet below surface:	Not Reported
Feet to sea level:	58.12	Note:	Not Reported
Level reading date:	1952-02-06	Feet below surface:	Not Reported
Feet to sea level:	56.74	Note:	Not Reported
Level reading date:	1951-12-17	Feet below surface:	Not Reported
Feet to sea level:	55.07	Note:	Not Reported
Level reading date:	1951-11-28	Feet below surface:	Not Reported
Feet to sea level:	53.00	Note:	Not Reported
Level reading date:	1951-10-30	Feet below surface:	Not Reported
Feet to sea level:	55.71	Note:	Not Reported
Level reading date:	1951-09-25	Feet below surface:	Not Reported
Feet to sea level:	55.89	Note:	Not Reported
Level reading date:	1951-08-27	Feet below surface:	Not Reported
Feet to sea level:	54.45	Note:	Not Reported
Level reading date:	1951-07-25	Feet below surface:	Not Reported
Feet to sea level:	53.82	Note:	Not Reported
Level reading date:	1951-06-22	Feet below surface:	Not Reported
Feet to sea level:	55.27	Note:	Not Reported
Level reading date:	1951-05-28	Feet below surface:	Not Reported
Feet to sea level:	56.45	Note:	Not Reported
Level reading date:	1951-04-24	Feet below surface:	Not Reported
Feet to sea level:	56.83	Note:	Not Reported

Level reading date:	1951-04-05	Feet below surface:	Not Reported
Feet to sea level:	56.25	Note:	Not Reported
Level reading date:	1951-02-27	Feet below surface:	Not Reported
Feet to sea level:	55.04	Note:	Not Reported
Level reading date:	1951-01-29	Feet below surface:	Not Reported
Feet to sea level:	54.50	Note:	Not Reported
Level reading date:	1950-12-18	Feet below surface:	Not Reported
Feet to sea level:	54.58	Note:	Not Reported
Level reading date:	1950-11-27	Feet below surface:	Not Reported
Feet to sea level:	53.82	Note:	Not Reported
Level reading date:	1950-10-30	Feet below surface:	Not Reported
Feet to sea level:	55.27	Note:	Not Reported
Level reading date:	1950-09-25	Feet below surface:	Not Reported
Feet to sea level:	53.75	Note:	Not Reported
Level reading date:	1950-08-29	Feet below surface:	Not Reported
Feet to sea level:	56.12	Note:	Not Reported
Level reading date:	1950-08-01	Feet below surface:	Not Reported
Feet to sea level:	52.44	Note:	Not Reported
Level reading date:	1950-06-30	Feet below surface:	Not Reported
Feet to sea level:	54.57	Note:	Not Reported
Level reading date:	1950-05-23	Feet below surface:	Not Reported
Feet to sea level:	54.05	Note:	Not Reported
Level reading date:	1950-04-26	Feet below surface:	Not Reported
Feet to sea level:	55.95	Note:	Not Reported
Level reading date:	1950-04-03	Feet below surface:	Not Reported
Feet to sea level:	57.06	Note:	Not Reported
Level reading date:	1950-02-27	Feet below surface:	Not Reported
Feet to sea level:	54.53	Note:	Not Reported
Level reading date:	1950-01-25	Feet below surface:	Not Reported
Feet to sea level:	56.22	Note:	Not Reported
Level reading date:	1949-12-28	Feet below surface:	Not Reported
Feet to sea level:	56.54	Note:	Not Reported
Level reading date:	1949-11-28	Feet below surface:	Not Reported
Feet to sea level:	56.45	Note:	Not Reported
Level reading date:	1949-10-28	Feet below surface:	Not Reported
Feet to sea level:	57.83	Note:	Not Reported
Level reading date:	1949-09-26	Feet below surface:	Not Reported
Feet to sea level:	57.62	Note:	Not Reported
Level reading date:	1949-08-29	Feet below surface:	Not Reported
Feet to sea level:	58.98	Note:	Not Reported
Level reading date:	1949-07-25	Feet below surface:	Not Reported
Feet to sea level:	55.56	Note:	Not Reported

Level reading date:	1949-06-28	Feet below surface:	Not Reported
Feet to sea level:	57.62	Note:	Not Reported
Level reading date:	1949-05-31	Feet below surface:	Not Reported
Feet to sea level:	58.05	Note:	Not Reported
Level reading date:	1949-04-26	Feet below surface:	Not Reported
Feet to sea level:	60.22	Note:	Not Reported
Level reading date:	1949-03-31	Feet below surface:	Not Reported
Feet to sea level:	60.17	Note:	Not Reported
Level reading date:	1949-03-02	Feet below surface:	Not Reported
Feet to sea level:	59.99	Note:	Not Reported
Level reading date:	1949-01-26	Feet below surface:	Not Reported
Feet to sea level:	59.95	Note:	Not Reported
Level reading date:	1948-12-28	Feet below surface:	Not Reported
Feet to sea level:	57.41	Note:	Not Reported
Level reading date:	1948-12-07	Feet below surface:	Not Reported
Feet to sea level:	57.64	Note:	Not Reported
Level reading date:	1948-11-03	Feet below surface:	Not Reported
Feet to sea level:	57.55	Note:	Not Reported
Level reading date:	1948-10-04	Feet below surface:	Not Reported
Feet to sea level:	55.65	Note:	Not Reported
Level reading date:	1948-08-30	Feet below surface:	Not Reported
Feet to sea level:	56.77	Note:	Not Reported
Level reading date:	1948-08-03	Feet below surface:	Not Reported
Feet to sea level:	58.67	Note:	Not Reported
Level reading date:	1948-07-01	Feet below surface:	Not Reported
Feet to sea level:	58.74	Note:	Not Reported
Level reading date:	1948-06-01	Feet below surface:	Not Reported
Feet to sea level:	58.90	Note:	Not Reported
Level reading date:	1948-05-07	Feet below surface:	Not Reported
Feet to sea level:	59.42	Note:	Not Reported
Level reading date:	1948-03-26	Feet below surface:	Not Reported
Feet to sea level:	58.03	Note:	Not Reported
Level reading date:	1948-03-06	Feet below surface:	Not Reported
Feet to sea level:	58.22	Note:	Not Reported
Level reading date:	1948-02-07	Feet below surface:	Not Reported
Feet to sea level:	56.13	Note:	Not Reported
Level reading date:	1947-12-31	Feet below surface:	Not Reported
Feet to sea level:	55.25	Note:	Not Reported
Level reading date:	1947-12-06	Feet below surface:	Not Reported
Feet to sea level:	56.02	Note:	Not Reported
Level reading date:	1947-11-01	Feet below surface:	Not Reported
Feet to sea level:	55.48	Note:	Not Reported

Level reading date:	1947-10-04	Feet below surface:	Not Reported
Feet to sea level:	56.77	Note:	Not Reported
Level reading date:	1947-09-27	Feet below surface:	Not Reported
Feet to sea level:	55.65	Note:	Not Reported
Level reading date:	1947-09-19	Feet below surface:	Not Reported
Feet to sea level:	55.90	Note:	Not Reported
Level reading date:	1947-09-12	Feet below surface:	Not Reported
Feet to sea level:	55.30	Note:	Not Reported
Level reading date:	1947-09-05	Feet below surface:	Not Reported
Feet to sea level:	56.99	Note:	Not Reported
Level reading date:	1947-08-29	Feet below surface:	Not Reported
Feet to sea level:	57.17	Note:	Not Reported
Level reading date:	1947-08-22	Feet below surface:	Not Reported
Feet to sea level:	57.10	Note:	Not Reported
Level reading date:	1947-08-15	Feet below surface:	Not Reported
Feet to sea level:	54.97	Note:	Not Reported
Level reading date:	1947-08-08	Feet below surface:	Not Reported
Feet to sea level:	56.13	Note:	Not Reported
Level reading date:	1947-08-01	Feet below surface:	Not Reported
Feet to sea level:	55.35	Note:	Not Reported
Level reading date:	1947-07-25	Feet below surface:	Not Reported
Feet to sea level:	57.69	Note:	Not Reported
Level reading date:	1947-07-18	Feet below surface:	Not Reported
Feet to sea level:	58.22	Note:	Not Reported
Level reading date:	1947-07-11	Feet below surface:	Not Reported
Feet to sea level:	57.64	Note:	Not Reported
Level reading date:	1947-07-08	Feet below surface:	Not Reported
Feet to sea level:	55.85	Note:	Not Reported
Level reading date:	1947-07-03	Feet below surface:	Not Reported
Feet to sea level:	55.52	Note:	Not Reported
Level reading date:	1947-06-27	Feet below surface:	Not Reported
Feet to sea level:	55.98	Note:	Not Reported
Level reading date:	1947-06-20	Feet below surface:	Not Reported
Feet to sea level:	58.21	Note:	Not Reported
Level reading date:	1947-06-14	Feet below surface:	Not Reported
Feet to sea level:	57.65	Note:	Not Reported
Level reading date:	1947-06-07	Feet below surface:	Not Reported
Feet to sea level:	57.45	Note:	Not Reported
Level reading date:	1947-05-31	Feet below surface:	Not Reported
Feet to sea level:	57.02	Note:	Not Reported
Level reading date:	1947-05-24	Feet below surface:	Not Reported
Feet to sea level:	57.49	Note:	Not Reported

Level reading date:	1947-05-17	Feet below surface:	Not Reported
Feet to sea level:	58.27	Note:	Not Reported
Level reading date:	1947-05-10	Feet below surface:	Not Reported
Feet to sea level:	58.24	Note:	Not Reported
Level reading date:	1947-05-03	Feet below surface:	Not Reported
Feet to sea level:	58.24	Note:	Not Reported
Level reading date:	1947-04-26	Feet below surface:	Not Reported
Feet to sea level:	56.42	Note:	Not Reported
Level reading date:	1947-04-19	Feet below surface:	Not Reported
Feet to sea level:	55.69	Note:	Not Reported
Level reading date:	1947-04-12	Feet below surface:	Not Reported
Feet to sea level:	56.04	Note:	Not Reported
Level reading date:	1947-04-05	Feet below surface:	Not Reported
Feet to sea level:	56.20	Note:	Not Reported
Level reading date:	1947-03-29	Feet below surface:	Not Reported
Feet to sea level:	57.18	Note:	Not Reported
Level reading date:	1947-03-22	Feet below surface:	Not Reported
Feet to sea level:	57.12	Note:	Not Reported
Level reading date:	1947-03-15	Feet below surface:	Not Reported
Feet to sea level:	57.10	Note:	Not Reported
Level reading date:	1947-03-08	Feet below surface:	Not Reported
Feet to sea level:	57.21	Note:	Not Reported
Level reading date:	1947-03-01	Feet below surface:	Not Reported
Feet to sea level:	56.87	Note:	Not Reported
Level reading date:	1947-02-15	Feet below surface:	Not Reported
Feet to sea level:	55.61	Note:	Not Reported
Level reading date:	1947-02-08	Feet below surface:	Not Reported
Feet to sea level:	55.40	Note:	Not Reported
Level reading date:	1947-02-01	Feet below surface:	Not Reported
Feet to sea level:	57.14	Note:	Not Reported
Level reading date:	1947-01-25	Feet below surface:	Not Reported
Feet to sea level:	56.98	Note:	Not Reported
Level reading date:	1947-01-18	Feet below surface:	Not Reported
Feet to sea level:	57.20	Note:	Not Reported
Level reading date:	1947-01-11	Feet below surface:	Not Reported
Feet to sea level:	57.30	Note:	Not Reported
Level reading date:	1947-01-04	Feet below surface:	Not Reported
Feet to sea level:	57.15	Note:	Not Reported
Level reading date:	1946-12-28	Feet below surface:	Not Reported
Feet to sea level:	56.11	Note:	Not Reported
Level reading date:	1946-12-21	Feet below surface:	Not Reported
Feet to sea level:	55.88	Note:	Not Reported

Level reading date:	1946-12-14	Feet below surface:	Not Reported
Feet to sea level:	56.60	Note:	Not Reported
Level reading date:	1946-12-07	Feet below surface:	Not Reported
Feet to sea level:	55.95	Note:	Not Reported
Level reading date:	1946-11-30	Feet below surface:	Not Reported
Feet to sea level:	57.89	Note:	Not Reported

K45
East
1/2 - 1 Mile
Lower

FED USGS **USGS40000830208**

Organization ID:	USGS-NY	Organization Name:	USGS New York Water Science Center
Monitor Location:	N 9943. 1	Type:	Well
Description:	OLD: N 1140. 2 19820520	HUC:	02030202
Drainage Area:	Not Reported	Drainage Area Units:	Not Reported
Contrib Drainage Area:	Not Reported	Contrib Drainage Area Unts:	Not Reported
Aquifer:	Northern Atlantic Coastal Plain aquifer system		
Formation Type:	Glacial Aquifer, Upper	Aquifer Type:	Not Reported
Construction Date:	19820520	Well Depth:	69
Well Depth Units:	ft	Well Hole Depth:	69
Well Hole Depth Units:	ft		

Ground water levels,Number of Measurements:	13	Level reading date:	1987-09-15
Feet below surface:	Not Reported	Feet to sea level:	48.37
Note:	Not Reported		
Level reading date:	1985-05-10	Feet below surface:	Not Reported
Feet to sea level:	51.69	Note:	Not Reported
Level reading date:	1984-08-08	Feet below surface:	Not Reported
Feet to sea level:	57.47	Note:	Not Reported
Level reading date:	1984-04-25	Feet below surface:	Not Reported
Feet to sea level:	53.40	Note:	Not Reported
Level reading date:	1984-04-12	Feet below surface:	Not Reported
Feet to sea level:	52.39	Note:	Not Reported
Level reading date:	1984-04-10	Feet below surface:	Not Reported
Feet to sea level:	52.33	Note:	Not Reported
Level reading date:	1983-08-31	Feet below surface:	Not Reported
Feet to sea level:	50.44	Note:	Not Reported
Level reading date:	1983-08-05	Feet below surface:	Not Reported
Feet to sea level:	47.91	Note:	Not Reported
Level reading date:	1983-06-15	Feet below surface:	Not Reported
Feet to sea level:	52.64	Note:	Not Reported
Level reading date:	1983-04-05	Feet below surface:	Not Reported
Feet to sea level:	50.15	Note:	Not Reported
Level reading date:	1983-03-31	Feet below surface:	Not Reported
Feet to sea level:	46.15	Note:	Not Reported
Level reading date:	1983-03-28	Feet below surface:	Not Reported

Feet to sea level:	46.10	Note:	Not Reported
Level reading date:	1982-12-15	Feet below surface:	Not Reported
Feet to sea level:	46.55	Note:	Not Reported

K46
East
1/2 - 1 Mile
Lower

FED USGS **USGS40000830195**

Organization ID:	USGS-NY	Organization Name:	USGS New York Water Science Center
Monitor Location:	N 1140. 1	Type:	Well
Description:	NEW: N 1140. 2 19660524	HUC:	02030202
Drainage Area:	Not Reported	Drainage Area Units:	Not Reported
Contrib Drainage Area:	Not Reported	Contrib Drainage Area Unts:	Not Reported
Aquifer:	Northern Atlantic Coastal Plain aquifer system		
Formation Type:	Glacial Aquifer, Upper	Aquifer Type:	Not Reported
Construction Date:	Not Reported	Well Depth:	42
Well Depth Units:	ft	Well Hole Depth:	42
Well Hole Depth Units:	ft		

Ground water levels,Number of Measurements:	477	Level reading date:	1965-11-08
Feet below surface:	Not Reported	Feet to sea level:	51.07
Note:	Not Reported		
Level reading date:	1965-10-28	Feet below surface:	Not Reported
Feet to sea level:	51.04	Note:	Not Reported
Level reading date:	1965-08-31	Feet below surface:	Not Reported
Feet to sea level:	51.49	Note:	Not Reported
Level reading date:	1965-06-03	Feet below surface:	Not Reported
Feet to sea level:	51.52	Note:	Not Reported
Level reading date:	1965-04-29	Feet below surface:	Not Reported
Feet to sea level:	51.29	Note:	Not Reported
Level reading date:	1965-03-11	Feet below surface:	Not Reported
Feet to sea level:	51.47	Note:	Not Reported
Level reading date:	1965-01-07	Feet below surface:	Not Reported
Feet to sea level:	51.56	Note:	Not Reported
Level reading date:	1964-12-01	Feet below surface:	Not Reported
Feet to sea level:	52.25	Note:	Not Reported
Level reading date:	1964-10-27	Feet below surface:	Not Reported
Feet to sea level:	52.56	Note:	Not Reported
Level reading date:	1964-06-19	Feet below surface:	Not Reported
Feet to sea level:	54.09	Note:	Not Reported
Level reading date:	1964-05-04	Feet below surface:	Not Reported
Feet to sea level:	53.54	Note:	Not Reported
Level reading date:	1964-03-25	Feet below surface:	Not Reported
Feet to sea level:	53.43	Note:	Not Reported
Level reading date:	1963-12-19	Feet below surface:	Not Reported
Feet to sea level:	54.65	Note:	Not Reported

Level reading date:	1963-09-12	Feet below surface:	Not Reported
Feet to sea level:	55.37	Note:	Not Reported
Level reading date:	1963-05-01	Feet below surface:	Not Reported
Feet to sea level:	56.13	Note:	Not Reported
Level reading date:	1962-12-27	Feet below surface:	Not Reported
Feet to sea level:	55.92	Note:	Not Reported
Level reading date:	1962-11-26	Feet below surface:	Not Reported
Feet to sea level:	56.41	Note:	Not Reported
Level reading date:	1962-05-25	Feet below surface:	Not Reported
Feet to sea level:	58.64	Note:	Not Reported
Level reading date:	1962-05-01	Feet below surface:	Not Reported
Feet to sea level:	58.46	Note:	Not Reported
Level reading date:	1962-03-26	Feet below surface:	Not Reported
Feet to sea level:	57.94	Note:	Not Reported
Level reading date:	1962-03-09	Feet below surface:	Not Reported
Feet to sea level:	57.84	Note:	Not Reported
Level reading date:	1962-02-28	Feet below surface:	Not Reported
Feet to sea level:	57.66	Note:	Not Reported
Level reading date:	1962-01-04	Feet below surface:	Not Reported
Feet to sea level:	57.96	Note:	Not Reported
Level reading date:	1961-12-15	Feet below surface:	Not Reported
Feet to sea level:	58.79	Note:	Not Reported
Level reading date:	1961-11-30	Feet below surface:	Not Reported
Feet to sea level:	59.32	Note:	Not Reported
Level reading date:	1961-11-06	Feet below surface:	Not Reported
Feet to sea level:	60.89	Note:	Not Reported
Level reading date:	1961-10-10	Feet below surface:	Not Reported
Feet to sea level:	61.74	Note:	Not Reported
Level reading date:	1961-10-02	Feet below surface:	Not Reported
Feet to sea level:	61.70	Note:	Not Reported
Level reading date:	1961-08-30	Feet below surface:	Not Reported
Feet to sea level:	61.69	Note:	Not Reported
Level reading date:	1961-07-25	Feet below surface:	Not Reported
Feet to sea level:	61.64	Note:	Not Reported
Level reading date:	1961-07-12	Feet below surface:	Not Reported
Feet to sea level:	61.70	Note:	Not Reported
Level reading date:	1961-06-28	Feet below surface:	Not Reported
Feet to sea level:	61.64	Note:	Not Reported
Level reading date:	1961-05-25	Feet below surface:	Not Reported
Feet to sea level:	61.52	Note:	Not Reported
Level reading date:	1961-04-25	Feet below surface:	Not Reported
Feet to sea level:	61.46	Note:	Not Reported

Level reading date:	1961-04-04	Feet below surface:	Not Reported
Feet to sea level:	61.37	Note:	Not Reported
Level reading date:	1961-02-28	Feet below surface:	Not Reported
Feet to sea level:	61.34	Note:	Not Reported
Level reading date:	1961-01-03	Feet below surface:	Not Reported
Feet to sea level:	61.34	Note:	Not Reported
Level reading date:	1960-12-02	Feet below surface:	Not Reported
Feet to sea level:	61.36	Note:	Not Reported
Level reading date:	1960-11-16	Feet below surface:	Not Reported
Feet to sea level:	61.39	Note:	Not Reported
Level reading date:	1960-11-08	Feet below surface:	Not Reported
Feet to sea level:	61.34	Note:	Not Reported
Level reading date:	1960-10-03	Feet below surface:	Not Reported
Feet to sea level:	61.33	Note:	Not Reported
Level reading date:	1960-09-02	Feet below surface:	Not Reported
Feet to sea level:	61.13	Note:	Not Reported
Level reading date:	1960-08-02	Feet below surface:	Not Reported
Feet to sea level:	61.24	Note:	Not Reported
Level reading date:	1960-07-06	Feet below surface:	Not Reported
Feet to sea level:	61.26	Note:	Not Reported
Level reading date:	1960-06-03	Feet below surface:	Not Reported
Feet to sea level:	61.25	Note:	Not Reported
Level reading date:	1960-05-31	Feet below surface:	Not Reported
Feet to sea level:	61.22	Note:	Not Reported
Level reading date:	1960-04-26	Feet below surface:	Not Reported
Feet to sea level:	61.20	Note:	Not Reported
Level reading date:	1960-03-29	Feet below surface:	Not Reported
Feet to sea level:	61.14	Note:	Not Reported
Level reading date:	1960-03-02	Feet below surface:	Not Reported
Feet to sea level:	61.14	Note:	Not Reported
Level reading date:	1960-02-02	Feet below surface:	Not Reported
Feet to sea level:	61.18	Note:	Not Reported
Level reading date:	1960-01-07	Feet below surface:	Not Reported
Feet to sea level:	61.14	Note:	Not Reported
Level reading date:	1959-12-08	Feet below surface:	Not Reported
Feet to sea level:	61.11	Note:	Not Reported
Level reading date:	1959-11-10	Feet below surface:	Not Reported
Feet to sea level:	61.12	Note:	Not Reported
Level reading date:	1959-10-13	Feet below surface:	Not Reported
Feet to sea level:	61.22	Note:	Not Reported
Level reading date:	1959-10-06	Feet below surface:	Not Reported
Feet to sea level:	61.19	Note:	Not Reported

Level reading date:	1959-09-02	Feet below surface:	Not Reported
Feet to sea level:	61.10	Note:	Not Reported
Level reading date:	1959-08-04	Feet below surface:	Not Reported
Feet to sea level:	61.09	Note:	Not Reported
Level reading date:	1959-07-02	Feet below surface:	Not Reported
Feet to sea level:	61.04	Note:	Not Reported
Level reading date:	1959-05-27	Feet below surface:	Not Reported
Feet to sea level:	61.03	Note:	Not Reported
Level reading date:	1959-05-06	Feet below surface:	Not Reported
Feet to sea level:	61.06	Note:	Not Reported
Level reading date:	1959-04-29	Feet below surface:	Not Reported
Feet to sea level:	61.09	Note:	Not Reported
Level reading date:	1959-04-07	Feet below surface:	Not Reported
Feet to sea level:	61.00	Note:	Not Reported
Level reading date:	1959-02-26	Feet below surface:	Not Reported
Feet to sea level:	61.34	Note:	Not Reported
Level reading date:	1959-01-29	Feet below surface:	Not Reported
Feet to sea level:	60.99	Note:	Not Reported
Level reading date:	1959-01-07	Feet below surface:	Not Reported
Feet to sea level:	61.00	Note:	Not Reported
Level reading date:	1958-12-03	Feet below surface:	Not Reported
Feet to sea level:	61.00	Note:	Not Reported
Level reading date:	1958-11-24	Feet below surface:	Not Reported
Feet to sea level:	61.12	Note:	Not Reported
Level reading date:	1958-11-06	Feet below surface:	Not Reported
Feet to sea level:	61.01	Note:	Not Reported
Level reading date:	1958-09-30	Feet below surface:	Not Reported
Feet to sea level:	60.95	Note:	Not Reported
Level reading date:	1958-09-03	Feet below surface:	Not Reported
Feet to sea level:	60.84	Note:	Not Reported
Level reading date:	1958-07-31	Feet below surface:	Not Reported
Feet to sea level:	60.90	Note:	Not Reported
Level reading date:	1958-07-03	Feet below surface:	Not Reported
Feet to sea level:	60.76	Note:	Not Reported
Level reading date:	1958-05-28	Feet below surface:	Not Reported
Feet to sea level:	60.64	Note:	Not Reported
Level reading date:	1958-05-02	Feet below surface:	Not Reported
Feet to sea level:	60.59	Note:	Not Reported
Level reading date:	1958-04-18	Feet below surface:	Not Reported
Feet to sea level:	60.67	Note:	Not Reported
Level reading date:	1958-04-01	Feet below surface:	Not Reported
Feet to sea level:	60.99	Note:	Not Reported

Level reading date:	1958-02-26	Feet below surface:	Not Reported
Feet to sea level:	60.61	Note:	Not Reported
Level reading date:	1958-01-30	Feet below surface:	Not Reported
Feet to sea level:	60.69	Note:	Not Reported
Level reading date:	1957-12-19	Feet below surface:	Not Reported
Feet to sea level:	61.09	Note:	Not Reported
Level reading date:	1957-11-22	Feet below surface:	Not Reported
Feet to sea level:	60.92	Note:	Not Reported
Level reading date:	1957-11-04	Feet below surface:	Not Reported
Feet to sea level:	60.95	Note:	Not Reported
Level reading date:	1957-09-27	Feet below surface:	Not Reported
Feet to sea level:	61.07	Note:	Not Reported
Level reading date:	1957-08-30	Feet below surface:	Not Reported
Feet to sea level:	61.11	Note:	Not Reported
Level reading date:	1957-07-26	Feet below surface:	Not Reported
Feet to sea level:	61.20	Note:	Not Reported
Level reading date:	1957-07-24	Feet below surface:	Not Reported
Feet to sea level:	61.26	Note:	Not Reported
Level reading date:	1957-07-03	Feet below surface:	Not Reported
Feet to sea level:	61.24	Note:	Not Reported
Level reading date:	1957-04-25	Feet below surface:	Not Reported
Feet to sea level:	61.28	Note:	Not Reported
Level reading date:	1957-04-24	Feet below surface:	Not Reported
Feet to sea level:	61.30	Note:	Not Reported
Level reading date:	1957-04-03	Feet below surface:	Not Reported
Feet to sea level:	61.31	Note:	Not Reported
Level reading date:	1957-02-26	Feet below surface:	Not Reported
Feet to sea level:	61.34	Note:	Not Reported
Level reading date:	1957-01-28	Feet below surface:	Not Reported
Feet to sea level:	61.54	Note:	Not Reported
Level reading date:	1956-12-28	Feet below surface:	Not Reported
Feet to sea level:	61.49	Note:	Not Reported
Level reading date:	1956-11-23	Feet below surface:	Not Reported
Feet to sea level:	61.67	Note:	Not Reported
Level reading date:	1956-11-08	Feet below surface:	Not Reported
Feet to sea level:	61.67	Note:	Not Reported
Level reading date:	1956-10-05	Feet below surface:	Not Reported
Feet to sea level:	61.77	Note:	Not Reported
Level reading date:	1956-08-30	Feet below surface:	Not Reported
Feet to sea level:	61.87	Note:	Not Reported
Level reading date:	1956-07-27	Feet below surface:	Not Reported
Feet to sea level:	61.88	Note:	Not Reported

Level reading date:	1956-06-28	Feet below surface:	Not Reported
Feet to sea level:	61.84	Note:	Not Reported
Level reading date:	1956-06-04	Feet below surface:	Not Reported
Feet to sea level:	61.54	Note:	Not Reported
Level reading date:	1956-04-27	Feet below surface:	Not Reported
Feet to sea level:	61.06	Note:	Not Reported
Level reading date:	1956-04-10	Feet below surface:	Not Reported
Feet to sea level:	60.99	Note:	Not Reported
Level reading date:	1956-03-05	Feet below surface:	Not Reported
Feet to sea level:	60.94	Note:	Not Reported
Level reading date:	1956-01-27	Feet below surface:	Not Reported
Feet to sea level:	60.92	Note:	Not Reported
Level reading date:	1955-12-28	Feet below surface:	Not Reported
Feet to sea level:	60.84	Note:	Not Reported
Level reading date:	1955-11-29	Feet below surface:	Not Reported
Feet to sea level:	60.49	Note:	Not Reported
Level reading date:	1955-11-28	Feet below surface:	Not Reported
Feet to sea level:	60.48	Note:	Not Reported
Level reading date:	1955-11-03	Feet below surface:	Not Reported
Feet to sea level:	60.16	Note:	Not Reported
Level reading date:	1955-10-04	Feet below surface:	Not Reported
Feet to sea level:	59.89	Note:	Not Reported
Level reading date:	1955-08-25	Feet below surface:	Not Reported
Feet to sea level:	59.34	Note:	Not Reported
Level reading date:	1955-08-09	Feet below surface:	Not Reported
Feet to sea level:	59.43	Note:	Not Reported
Level reading date:	1955-07-28	Feet below surface:	Not Reported
Feet to sea level:	59.64	Note:	Not Reported
Level reading date:	1955-07-01	Feet below surface:	Not Reported
Feet to sea level:	60.04	Note:	Not Reported
Level reading date:	1955-05-27	Feet below surface:	Not Reported
Feet to sea level:	60.42	Note:	Not Reported
Level reading date:	1955-04-26	Feet below surface:	Not Reported
Feet to sea level:	60.32	Note:	Not Reported
Level reading date:	1955-04-04	Feet below surface:	Not Reported
Feet to sea level:	59.22	Note:	Not Reported
Level reading date:	1955-02-23	Feet below surface:	Not Reported
Feet to sea level:	60.22	Note:	Not Reported
Level reading date:	1955-01-26	Feet below surface:	Not Reported
Feet to sea level:	59.97	Note:	Not Reported
Level reading date:	1954-12-27	Feet below surface:	Not Reported
Feet to sea level:	59.41	Note:	Not Reported

Level reading date:	1954-12-02	Feet below surface:	Not Reported
Feet to sea level:	59.14	Note:	Not Reported
Level reading date:	1954-10-26	Feet below surface:	Not Reported
Feet to sea level:	59.43	Note:	Not Reported
Level reading date:	1954-09-29	Feet below surface:	Not Reported
Feet to sea level:	59.24	Note:	Not Reported
Level reading date:	1954-09-17	Feet below surface:	Not Reported
Feet to sea level:	59.10	Note:	Not Reported
Level reading date:	1954-09-09	Feet below surface:	Not Reported
Feet to sea level:	59.07	Note:	Not Reported
Level reading date:	1954-08-24	Feet below surface:	Not Reported
Feet to sea level:	59.07	Note:	Not Reported
Level reading date:	1954-07-29	Feet below surface:	Not Reported
Feet to sea level:	59.74	Note:	Not Reported
Level reading date:	1954-06-29	Feet below surface:	Not Reported
Feet to sea level:	60.35	Note:	Not Reported
Level reading date:	1954-05-25	Feet below surface:	Not Reported
Feet to sea level:	60.21	Note:	Not Reported
Level reading date:	1954-04-29	Feet below surface:	Not Reported
Feet to sea level:	59.75	Note:	Not Reported
Level reading date:	1954-04-20	Feet below surface:	Not Reported
Feet to sea level:	59.68	Note:	Not Reported
Level reading date:	1954-03-25	Feet below surface:	Not Reported
Feet to sea level:	59.52	Note:	Not Reported
Level reading date:	1954-02-26	Feet below surface:	Not Reported
Feet to sea level:	59.63	Note:	Not Reported
Level reading date:	1954-01-28	Feet below surface:	Not Reported
Feet to sea level:	59.76	Note:	Not Reported
Level reading date:	1953-12-22	Feet below surface:	Not Reported
Feet to sea level:	59.73	Note:	Not Reported
Level reading date:	1953-11-23	Feet below surface:	Not Reported
Feet to sea level:	59.96	Note:	Not Reported
Level reading date:	1953-10-30	Feet below surface:	Not Reported
Feet to sea level:	60.42	Note:	Not Reported
Level reading date:	1953-09-29	Feet below surface:	Not Reported
Feet to sea level:	61.19	Note:	Not Reported
Level reading date:	1953-08-27	Feet below surface:	Not Reported
Feet to sea level:	62.26	Note:	Not Reported
Level reading date:	1953-08-03	Feet below surface:	Not Reported
Feet to sea level:	62.48	Note:	Not Reported
Level reading date:	1953-06-29	Feet below surface:	Not Reported
Feet to sea level:	63.86	Note:	Not Reported

Level reading date:	1953-06-01	Feet below surface:	Not Reported
Feet to sea level:	64.04	Note:	Not Reported
Level reading date:	1953-04-30	Feet below surface:	Not Reported
Feet to sea level:	63.37	Note:	Not Reported
Level reading date:	1953-04-02	Feet below surface:	Not Reported
Feet to sea level:	61.77	Note:	Not Reported
Level reading date:	1953-02-27	Feet below surface:	Not Reported
Feet to sea level:	59.60	Note:	Not Reported
Level reading date:	1953-02-05	Feet below surface:	Not Reported
Feet to sea level:	59.49	Note:	Not Reported
Level reading date:	1952-11-05	Feet below surface:	Not Reported
Feet to sea level:	60.83	Note:	Not Reported
Level reading date:	1952-09-23	Feet below surface:	Not Reported
Feet to sea level:	60.79	Note:	Not Reported
Level reading date:	1952-08-27	Feet below surface:	Not Reported
Feet to sea level:	60.74	Note:	Not Reported
Level reading date:	1952-07-28	Feet below surface:	Not Reported
Feet to sea level:	60.61	Note:	Not Reported
Level reading date:	1952-06-23	Feet below surface:	Not Reported
Feet to sea level:	60.49	Note:	Not Reported
Level reading date:	1952-05-26	Feet below surface:	Not Reported
Feet to sea level:	60.34	Note:	Not Reported
Level reading date:	1952-05-01	Feet below surface:	Not Reported
Feet to sea level:	60.25	Note:	Not Reported
Level reading date:	1952-04-02	Feet below surface:	Not Reported
Feet to sea level:	60.19	Note:	Not Reported
Level reading date:	1952-02-26	Feet below surface:	Not Reported
Feet to sea level:	60.13	Note:	Not Reported
Level reading date:	1952-02-06	Feet below surface:	Not Reported
Feet to sea level:	60.09	Note:	Not Reported
Level reading date:	1951-12-17	Feet below surface:	Not Reported
Feet to sea level:	60.09	Note:	Not Reported
Level reading date:	1951-11-28	Feet below surface:	Not Reported
Feet to sea level:	60.11	Note:	Not Reported
Level reading date:	1951-10-30	Feet below surface:	Not Reported
Feet to sea level:	60.14	Note:	Not Reported
Level reading date:	1951-09-25	Feet below surface:	Not Reported
Feet to sea level:	60.24	Note:	Not Reported
Level reading date:	1951-08-27	Feet below surface:	Not Reported
Feet to sea level:	60.24	Note:	Not Reported
Level reading date:	1951-07-25	Feet below surface:	Not Reported
Feet to sea level:	60.19	Note:	Not Reported

Level reading date:	1951-06-22	Feet below surface:	Not Reported
Feet to sea level:	60.11	Note:	Not Reported
Level reading date:	1951-05-28	Feet below surface:	Not Reported
Feet to sea level:	60.06	Note:	Not Reported
Level reading date:	1951-04-24	Feet below surface:	Not Reported
Feet to sea level:	59.91	Note:	Not Reported
Level reading date:	1951-04-05	Feet below surface:	Not Reported
Feet to sea level:	59.84	Note:	Not Reported
Level reading date:	1951-02-27	Feet below surface:	Not Reported
Feet to sea level:	59.87	Note:	Not Reported
Level reading date:	1951-01-29	Feet below surface:	Not Reported
Feet to sea level:	60.02	Note:	Not Reported
Level reading date:	1950-12-18	Feet below surface:	Not Reported
Feet to sea level:	60.28	Note:	Not Reported
Level reading date:	1950-11-27	Feet below surface:	Not Reported
Feet to sea level:	60.44	Note:	Not Reported
Level reading date:	1950-10-30	Feet below surface:	Not Reported
Feet to sea level:	60.64	Note:	Not Reported
Level reading date:	1950-09-25	Feet below surface:	Not Reported
Feet to sea level:	60.84	Note:	Not Reported
Level reading date:	1950-08-29	Feet below surface:	Not Reported
Feet to sea level:	60.95	Note:	Not Reported
Level reading date:	1950-08-01	Feet below surface:	Not Reported
Feet to sea level:	61.10	Note:	Not Reported
Level reading date:	1950-06-30	Feet below surface:	Not Reported
Feet to sea level:	61.17	Note:	Not Reported
Level reading date:	1950-05-23	Feet below surface:	Not Reported
Feet to sea level:	61.29	Note:	Not Reported
Level reading date:	1950-04-26	Feet below surface:	Not Reported
Feet to sea level:	61.40	Note:	Not Reported
Level reading date:	1950-04-03	Feet below surface:	Not Reported
Feet to sea level:	61.69	Note:	Not Reported
Level reading date:	1950-02-27	Feet below surface:	Not Reported
Feet to sea level:	61.69	Note:	Not Reported
Level reading date:	1950-01-25	Feet below surface:	Not Reported
Feet to sea level:	61.99	Note:	Not Reported
Level reading date:	1949-12-28	Feet below surface:	Not Reported
Feet to sea level:	62.26	Note:	Not Reported
Level reading date:	1949-11-28	Feet below surface:	Not Reported
Feet to sea level:	62.62	Note:	Not Reported
Level reading date:	1949-10-28	Feet below surface:	Not Reported
Feet to sea level:	62.96	Note:	Not Reported

Level reading date:	1949-10-17	Feet below surface:	Not Reported
Feet to sea level:	63.11	Note:	Not Reported
Level reading date:	1949-10-10	Feet below surface:	Not Reported
Feet to sea level:	63.16	Note:	Not Reported
Level reading date:	1949-10-03	Feet below surface:	Not Reported
Feet to sea level:	63.22	Note:	Not Reported
Level reading date:	1949-09-26	Feet below surface:	Not Reported
Feet to sea level:	63.28	Note:	Not Reported
Level reading date:	1949-09-19	Feet below surface:	Not Reported
Feet to sea level:	63.34	Note:	Not Reported
Level reading date:	1949-09-12	Feet below surface:	Not Reported
Feet to sea level:	63.36	Note:	Not Reported
Level reading date:	1949-09-06	Feet below surface:	Not Reported
Feet to sea level:	63.42	Note:	Not Reported
Level reading date:	1949-08-29	Feet below surface:	Not Reported
Feet to sea level:	63.48	Note:	Not Reported
Level reading date:	1949-08-22	Feet below surface:	Not Reported
Feet to sea level:	63.52	Note:	Not Reported
Level reading date:	1949-07-25	Feet below surface:	Not Reported
Feet to sea level:	63.74	Note:	Not Reported
Level reading date:	1949-06-28	Feet below surface:	Not Reported
Feet to sea level:	63.86	Note:	Not Reported
Level reading date:	1949-05-31	Feet below surface:	Not Reported
Feet to sea level:	63.75	Note:	Not Reported
Level reading date:	1949-04-26	Feet below surface:	Not Reported
Feet to sea level:	63.34	Note:	Not Reported
Level reading date:	1949-03-31	Feet below surface:	Not Reported
Feet to sea level:	63.10	Note:	Not Reported
Level reading date:	1949-03-02	Feet below surface:	Not Reported
Feet to sea level:	62.78	Note:	Not Reported
Level reading date:	1949-01-26	Feet below surface:	Not Reported
Feet to sea level:	62.50	Note:	Not Reported
Level reading date:	1948-12-28	Feet below surface:	Not Reported
Feet to sea level:	62.44	Note:	Not Reported
Level reading date:	1948-12-07	Feet below surface:	Not Reported
Feet to sea level:	62.62	Note:	Not Reported
Level reading date:	1948-11-03	Feet below surface:	Not Reported
Feet to sea level:	62.83	Note:	Not Reported
Level reading date:	1948-09-29	Feet below surface:	Not Reported
Feet to sea level:	63.14	Note:	Not Reported
Level reading date:	1948-08-30	Feet below surface:	Not Reported
Feet to sea level:	63.08	Note:	Not Reported

Level reading date:	1948-08-03	Feet below surface:	Not Reported
Feet to sea level:	62.76	Note:	Not Reported
Level reading date:	1948-07-01	Feet below surface:	Not Reported
Feet to sea level:	62.24	Note:	Not Reported
Level reading date:	1948-05-26	Feet below surface:	Not Reported
Feet to sea level:	61.61	Note:	Not Reported
Level reading date:	1948-05-07	Feet below surface:	Not Reported
Feet to sea level:	61.30	Note:	Not Reported
Level reading date:	1948-03-26	Feet below surface:	Not Reported
Feet to sea level:	60.51	Note:	Not Reported
Level reading date:	1948-02-25	Feet below surface:	Not Reported
Feet to sea level:	59.79	Note:	Not Reported
Level reading date:	1948-02-07	Feet below surface:	Not Reported
Feet to sea level:	59.89	Note:	Not Reported
Level reading date:	1947-12-31	Feet below surface:	Not Reported
Feet to sea level:	59.59	Note:	Not Reported
Level reading date:	1947-12-06	Feet below surface:	Not Reported
Feet to sea level:	59.67	Note:	Not Reported
Level reading date:	1947-11-01	Feet below surface:	Not Reported
Feet to sea level:	59.84	Note:	Not Reported
Level reading date:	1947-10-04	Feet below surface:	Not Reported
Feet to sea level:	60.31	Note:	Not Reported
Level reading date:	1947-09-09	Feet below surface:	Not Reported
Feet to sea level:	60.64	Note:	Not Reported
Level reading date:	1947-08-05	Feet below surface:	Not Reported
Feet to sea level:	61.12	Note:	Not Reported
Level reading date:	1947-07-02	Feet below surface:	Not Reported
Feet to sea level:	61.35	Note:	Not Reported
Level reading date:	1947-06-02	Feet below surface:	Not Reported
Feet to sea level:	60.88	Note:	Not Reported
Level reading date:	1947-04-29	Feet below surface:	Not Reported
Feet to sea level:	60.22	Note:	Not Reported
Level reading date:	1947-04-07	Feet below surface:	Not Reported
Feet to sea level:	59.82	Note:	Not Reported
Level reading date:	1947-02-28	Feet below surface:	Not Reported
Feet to sea level:	59.93	Note:	Not Reported
Level reading date:	1947-02-07	Feet below surface:	Not Reported
Feet to sea level:	60.13	Note:	Not Reported
Level reading date:	1946-12-31	Feet below surface:	Not Reported
Feet to sea level:	60.72	Note:	Not Reported
Level reading date:	1946-11-27	Feet below surface:	Not Reported
Feet to sea level:	61.12	Note:	Not Reported

Level reading date:	1946-10-30	Feet below surface:	Not Reported
Feet to sea level:	61.48	Note:	Not Reported
Level reading date:	1946-09-24	Feet below surface:	Not Reported
Feet to sea level:	61.81	Note:	Not Reported
Level reading date:	1946-08-29	Feet below surface:	Not Reported
Feet to sea level:	62.01	Note:	Not Reported
Level reading date:	1946-07-29	Feet below surface:	Not Reported
Feet to sea level:	62.06	Note:	Not Reported
Level reading date:	1946-07-03	Feet below surface:	Not Reported
Feet to sea level:	62.11	Note:	Not Reported
Level reading date:	1946-06-04	Feet below surface:	Not Reported
Feet to sea level:	61.38	Note:	Not Reported
Level reading date:	1946-04-25	Feet below surface:	Not Reported
Feet to sea level:	61.43	Note:	Not Reported
Level reading date:	1946-04-03	Feet below surface:	Not Reported
Feet to sea level:	61.51	Note:	Not Reported
Level reading date:	1946-02-26	Feet below surface:	Not Reported
Feet to sea level:	61.56	Note:	Not Reported
Level reading date:	1946-02-05	Feet below surface:	Not Reported
Feet to sea level:	61.33	Note:	Not Reported
Level reading date:	1945-12-26	Feet below surface:	Not Reported
Feet to sea level:	60.55	Note:	Not Reported
Level reading date:	1945-11-27	Feet below surface:	Not Reported
Feet to sea level:	60.77	Note:	Not Reported
Level reading date:	1945-11-02	Feet below surface:	Not Reported
Feet to sea level:	61.07	Note:	Not Reported
Level reading date:	1945-10-02	Feet below surface:	Not Reported
Feet to sea level:	61.32	Note:	Not Reported
Level reading date:	1945-09-12	Feet below surface:	Not Reported
Feet to sea level:	61.39	Note:	Not Reported
Level reading date:	1945-08-03	Feet below surface:	Not Reported
Feet to sea level:	61.34	Note:	Not Reported
Level reading date:	1945-06-29	Feet below surface:	Not Reported
Feet to sea level:	61.59	Note:	Not Reported
Level reading date:	1945-06-01	Feet below surface:	Not Reported
Feet to sea level:	61.73	Note:	Not Reported
Level reading date:	1945-05-04	Feet below surface:	Not Reported
Feet to sea level:	61.91	Note:	Not Reported
Level reading date:	1945-03-26	Feet below surface:	Not Reported
Feet to sea level:	62.09	Note:	Not Reported
Level reading date:	1945-02-26	Feet below surface:	Not Reported
Feet to sea level:	61.90	Note:	Not Reported

Level reading date:	1945-01-29	Feet below surface:	Not Reported
Feet to sea level:	61.82	Note:	Not Reported
Level reading date:	1944-12-26	Feet below surface:	Not Reported
Feet to sea level:	61.14	Note:	Not Reported
Level reading date:	1944-11-27	Feet below surface:	Not Reported
Feet to sea level:	60.45	Note:	Not Reported
Level reading date:	1944-10-30	Feet below surface:	Not Reported
Feet to sea level:	60.36	Note:	Not Reported
Level reading date:	1944-09-27	Feet below surface:	Not Reported
Feet to sea level:	59.66	Note:	Not Reported
Level reading date:	1944-08-28	Feet below surface:	Not Reported
Feet to sea level:	59.91	Note:	Not Reported
Level reading date:	1944-07-26	Feet below surface:	Not Reported
Feet to sea level:	60.88	Note:	Not Reported
Level reading date:	1944-06-26	Feet below surface:	Not Reported
Feet to sea level:	61.87	Note:	Not Reported
Level reading date:	1944-06-01	Feet below surface:	Not Reported
Feet to sea level:	62.18	Note:	Not Reported
Level reading date:	1944-04-29	Feet below surface:	Not Reported
Feet to sea level:	61.03	Note:	Not Reported
Level reading date:	1944-03-27	Feet below surface:	Not Reported
Feet to sea level:	60.38	Note:	Not Reported
Level reading date:	1944-03-07	Feet below surface:	Not Reported
Feet to sea level:	60.21	Note:	Not Reported
Level reading date:	1944-02-07	Feet below surface:	Not Reported
Feet to sea level:	60.15	Note:	Not Reported
Level reading date:	1943-12-31	Feet below surface:	Not Reported
Feet to sea level:	59.62	Note:	Not Reported
Level reading date:	1943-11-29	Feet below surface:	Not Reported
Feet to sea level:	59.52	Note:	Not Reported
Level reading date:	1943-11-01	Feet below surface:	Not Reported
Feet to sea level:	59.21	Note:	Not Reported
Level reading date:	1943-09-27	Feet below surface:	Not Reported
Feet to sea level:	59.47	Note:	Not Reported
Level reading date:	1943-08-30	Feet below surface:	Not Reported
Feet to sea level:	59.76	Note:	Not Reported
Level reading date:	1943-07-31	Feet below surface:	Not Reported
Feet to sea level:	60.31	Note:	Not Reported
Level reading date:	1943-06-26	Feet below surface:	Not Reported
Feet to sea level:	60.86	Note:	Not Reported
Level reading date:	1943-05-29	Feet below surface:	Not Reported
Feet to sea level:	61.05	Note:	Not Reported

Level reading date:	1943-05-01	Feet below surface:	Not Reported
Feet to sea level:	61.30	Note:	Not Reported
Level reading date:	1943-03-27	Feet below surface:	Not Reported
Feet to sea level:	60.78	Note:	Not Reported
Level reading date:	1943-03-01	Feet below surface:	Not Reported
Feet to sea level:	60.45	Note:	Not Reported
Level reading date:	1943-01-02	Feet below surface:	Not Reported
Feet to sea level:	59.70	Note:	Not Reported
Level reading date:	1942-12-26	Feet below surface:	Not Reported
Feet to sea level:	59.59	Note:	Not Reported
Level reading date:	1942-12-19	Feet below surface:	Not Reported
Feet to sea level:	59.64	Note:	Not Reported
Level reading date:	1942-12-12	Feet below surface:	Not Reported
Feet to sea level:	59.72	Note:	Not Reported
Level reading date:	1942-12-05	Feet below surface:	Not Reported
Feet to sea level:	59.77	Note:	Not Reported
Level reading date:	1942-11-28	Feet below surface:	Not Reported
Feet to sea level:	59.87	Note:	Not Reported
Level reading date:	1942-11-21	Feet below surface:	Not Reported
Feet to sea level:	59.96	Note:	Not Reported
Level reading date:	1942-11-14	Feet below surface:	Not Reported
Feet to sea level:	60.05	Note:	Not Reported
Level reading date:	1942-11-07	Feet below surface:	Not Reported
Feet to sea level:	60.13	Note:	Not Reported
Level reading date:	1942-10-31	Feet below surface:	Not Reported
Feet to sea level:	60.14	Note:	Not Reported
Level reading date:	1942-10-24	Feet below surface:	Not Reported
Feet to sea level:	60.28	Note:	Not Reported
Level reading date:	1942-10-17	Feet below surface:	Not Reported
Feet to sea level:	60.28	Note:	Not Reported
Level reading date:	1942-10-10	Feet below surface:	Not Reported
Feet to sea level:	60.29	Note:	Not Reported
Level reading date:	1942-10-03	Feet below surface:	Not Reported
Feet to sea level:	60.28	Note:	Not Reported
Level reading date:	1942-09-26	Feet below surface:	Not Reported
Feet to sea level:	60.26	Note:	Not Reported
Level reading date:	1942-09-19	Feet below surface:	Not Reported
Feet to sea level:	60.21	Note:	Not Reported
Level reading date:	1942-09-12	Feet below surface:	Not Reported
Feet to sea level:	60.16	Note:	Not Reported
Level reading date:	1942-09-05	Feet below surface:	Not Reported
Feet to sea level:	60.04	Note:	Not Reported

Level reading date:	1942-08-29	Feet below surface:	Not Reported
Feet to sea level:	59.92	Note:	Not Reported
Level reading date:	1942-08-22	Feet below surface:	Not Reported
Feet to sea level:	59.78	Note:	Not Reported
Level reading date:	1942-08-15	Feet below surface:	Not Reported
Feet to sea level:	59.65	Note:	Not Reported
Level reading date:	1942-08-08	Feet below surface:	Not Reported
Feet to sea level:	59.44	Note:	Not Reported
Level reading date:	1942-08-01	Feet below surface:	Not Reported
Feet to sea level:	59.23	Note:	Not Reported
Level reading date:	1942-07-25	Feet below surface:	Not Reported
Feet to sea level:	59.16	Note:	Not Reported
Level reading date:	1942-07-18	Feet below surface:	Not Reported
Feet to sea level:	59.17	Note:	Not Reported
Level reading date:	1942-07-11	Feet below surface:	Not Reported
Feet to sea level:	59.21	Note:	Not Reported
Level reading date:	1942-07-06	Feet below surface:	Not Reported
Feet to sea level:	59.26	Note:	Not Reported
Level reading date:	1942-06-27	Feet below surface:	Not Reported
Feet to sea level:	59.38	Note:	Not Reported
Level reading date:	1942-06-20	Feet below surface:	Not Reported
Feet to sea level:	59.45	Note:	Not Reported
Level reading date:	1942-06-13	Feet below surface:	Not Reported
Feet to sea level:	59.47	Note:	Not Reported
Level reading date:	1942-06-06	Feet below surface:	Not Reported
Feet to sea level:	59.55	Note:	Not Reported
Level reading date:	1942-05-30	Feet below surface:	Not Reported
Feet to sea level:	59.65	Note:	Not Reported
Level reading date:	1942-05-23	Feet below surface:	Not Reported
Feet to sea level:	59.67	Note:	Not Reported
Level reading date:	1942-05-16	Feet below surface:	Not Reported
Feet to sea level:	59.63	Note:	Not Reported
Level reading date:	1942-05-09	Feet below surface:	Not Reported
Feet to sea level:	59.67	Note:	Not Reported
Level reading date:	1942-05-02	Feet below surface:	Not Reported
Feet to sea level:	59.74	Note:	Not Reported
Level reading date:	1942-04-25	Feet below surface:	Not Reported
Feet to sea level:	59.80	Note:	Not Reported
Level reading date:	1942-04-18	Feet below surface:	Not Reported
Feet to sea level:	59.68	Note:	Not Reported
Level reading date:	1942-04-11	Feet below surface:	Not Reported
Feet to sea level:	59.47	Note:	Not Reported

Level reading date:	1942-04-04	Feet below surface:	Not Reported
Feet to sea level:	59.17	Note:	Not Reported
Level reading date:	1942-03-28	Feet below surface:	Not Reported
Feet to sea level:	58.95	Note:	Not Reported
Level reading date:	1942-03-21	Feet below surface:	Not Reported
Feet to sea level:	58.73	Note:	Not Reported
Level reading date:	1942-03-14	Feet below surface:	Not Reported
Feet to sea level:	58.64	Note:	Not Reported
Level reading date:	1942-03-07	Feet below surface:	Not Reported
Feet to sea level:	58.55	Note:	Not Reported
Level reading date:	1942-02-28	Feet below surface:	Not Reported
Feet to sea level:	58.48	Note:	Not Reported
Level reading date:	1942-02-21	Feet below surface:	Not Reported
Feet to sea level:	58.41	Note:	Not Reported
Level reading date:	1942-02-14	Feet below surface:	Not Reported
Feet to sea level:	58.35	Note:	Not Reported
Level reading date:	1942-02-07	Feet below surface:	Not Reported
Feet to sea level:	58.32	Note:	Not Reported
Level reading date:	1942-01-31	Feet below surface:	Not Reported
Feet to sea level:	58.40	Note:	Not Reported
Level reading date:	1942-01-24	Feet below surface:	Not Reported
Feet to sea level:	58.37	Note:	Not Reported
Level reading date:	1942-01-17	Feet below surface:	Not Reported
Feet to sea level:	58.40	Note:	Not Reported
Level reading date:	1942-01-10	Feet below surface:	Not Reported
Feet to sea level:	58.36	Note:	Not Reported
Level reading date:	1942-01-03	Feet below surface:	Not Reported
Feet to sea level:	58.50	Note:	Not Reported
Level reading date:	1941-12-27	Feet below surface:	Not Reported
Feet to sea level:	58.57	Note:	Not Reported
Level reading date:	1941-12-20	Feet below surface:	Not Reported
Feet to sea level:	58.61	Note:	Not Reported
Level reading date:	1941-12-13	Feet below surface:	Not Reported
Feet to sea level:	58.63	Note:	Not Reported
Level reading date:	1941-12-06	Feet below surface:	Not Reported
Feet to sea level:	58.68	Note:	Not Reported
Level reading date:	1941-11-29	Feet below surface:	Not Reported
Feet to sea level:	58.73	Note:	Not Reported
Level reading date:	1941-11-22	Feet below surface:	Not Reported
Feet to sea level:	58.76	Note:	Not Reported
Level reading date:	1941-11-15	Feet below surface:	Not Reported
Feet to sea level:	58.79	Note:	Not Reported

Level reading date:	1941-11-08	Feet below surface:	Not Reported
Feet to sea level:	58.82	Note:	Not Reported
Level reading date:	1941-11-01	Feet below surface:	Not Reported
Feet to sea level:	58.80	Note:	Not Reported
Level reading date:	1941-10-25	Feet below surface:	Not Reported
Feet to sea level:	58.87	Note:	Not Reported
Level reading date:	1941-10-18	Feet below surface:	Not Reported
Feet to sea level:	58.91	Note:	Not Reported
Level reading date:	1941-10-11	Feet below surface:	Not Reported
Feet to sea level:	58.96	Note:	Not Reported
Level reading date:	1941-10-04	Feet below surface:	Not Reported
Feet to sea level:	59.13	Note:	Not Reported
Level reading date:	1941-09-27	Feet below surface:	Not Reported
Feet to sea level:	59.34	Note:	Not Reported
Level reading date:	1941-09-20	Feet below surface:	Not Reported
Feet to sea level:	59.54	Note:	Not Reported
Level reading date:	1941-09-13	Feet below surface:	Not Reported
Feet to sea level:	59.66	Note:	Not Reported
Level reading date:	1941-09-06	Feet below surface:	Not Reported
Feet to sea level:	59.73	Note:	Not Reported
Level reading date:	1941-08-30	Feet below surface:	Not Reported
Feet to sea level:	59.73	Note:	Not Reported
Level reading date:	1941-08-23	Feet below surface:	Not Reported
Feet to sea level:	59.76	Note:	Not Reported
Level reading date:	1941-08-16	Feet below surface:	Not Reported
Feet to sea level:	59.84	Note:	Not Reported
Level reading date:	1941-08-09	Feet below surface:	Not Reported
Feet to sea level:	59.95	Note:	Not Reported
Level reading date:	1941-08-02	Feet below surface:	Not Reported
Feet to sea level:	59.97	Note:	Not Reported
Level reading date:	1941-07-26	Feet below surface:	Not Reported
Feet to sea level:	60.00	Note:	Not Reported
Level reading date:	1941-07-19	Feet below surface:	Not Reported
Feet to sea level:	60.00	Note:	Not Reported
Level reading date:	1941-07-12	Feet below surface:	Not Reported
Feet to sea level:	59.93	Note:	Not Reported
Level reading date:	1941-07-05	Feet below surface:	Not Reported
Feet to sea level:	59.87	Note:	Not Reported
Level reading date:	1941-06-28	Feet below surface:	Not Reported
Feet to sea level:	59.98	Note:	Not Reported
Level reading date:	1941-06-21	Feet below surface:	Not Reported
Feet to sea level:	60.12	Note:	Not Reported

Level reading date:	1941-06-14	Feet below surface:	Not Reported
Feet to sea level:	60.18	Note:	Not Reported
Level reading date:	1941-06-07	Feet below surface:	Not Reported
Feet to sea level:	60.25	Note:	Not Reported
Level reading date:	1941-05-31	Feet below surface:	Not Reported
Feet to sea level:	60.38	Note:	Not Reported
Level reading date:	1941-05-24	Feet below surface:	Not Reported
Feet to sea level:	60.50	Note:	Not Reported
Level reading date:	1941-05-17	Feet below surface:	Not Reported
Feet to sea level:	60.61	Note:	Not Reported
Level reading date:	1941-05-10	Feet below surface:	Not Reported
Feet to sea level:	60.69	Note:	Not Reported
Level reading date:	1941-05-03	Feet below surface:	Not Reported
Feet to sea level:	60.79	Note:	Not Reported
Level reading date:	1941-04-26	Feet below surface:	Not Reported
Feet to sea level:	60.86	Note:	Not Reported
Level reading date:	1941-04-19	Feet below surface:	Not Reported
Feet to sea level:	60.93	Note:	Not Reported
Level reading date:	1941-04-12	Feet below surface:	Not Reported
Feet to sea level:	60.92	Note:	Not Reported
Level reading date:	1941-04-05	Feet below surface:	Not Reported
Feet to sea level:	60.86	Note:	Not Reported
Level reading date:	1941-03-29	Feet below surface:	Not Reported
Feet to sea level:	60.79	Note:	Not Reported
Level reading date:	1941-03-22	Feet below surface:	Not Reported
Feet to sea level:	60.73	Note:	Not Reported
Level reading date:	1941-03-15	Feet below surface:	Not Reported
Feet to sea level:	60.63	Note:	Not Reported
Level reading date:	1941-03-08	Feet below surface:	Not Reported
Feet to sea level:	60.58	Note:	Not Reported
Level reading date:	1941-03-01	Feet below surface:	Not Reported
Feet to sea level:	60.51	Note:	Not Reported
Level reading date:	1941-02-22	Feet below surface:	Not Reported
Feet to sea level:	60.39	Note:	Not Reported
Level reading date:	1941-02-15	Feet below surface:	Not Reported
Feet to sea level:	60.18	Note:	Not Reported
Level reading date:	1941-02-08	Feet below surface:	Not Reported
Feet to sea level:	59.87	Note:	Not Reported
Level reading date:	1941-02-01	Feet below surface:	Not Reported
Feet to sea level:	59.84	Note:	Not Reported
Level reading date:	1941-01-25	Feet below surface:	Not Reported
Feet to sea level:	59.81	Note:	Not Reported

Level reading date:	1941-01-18	Feet below surface:	Not Reported
Feet to sea level:	59.71	Note:	Not Reported
Level reading date:	1941-01-11	Feet below surface:	Not Reported
Feet to sea level:	59.72	Note:	Not Reported
Level reading date:	1941-01-04	Feet below surface:	Not Reported
Feet to sea level:	59.75	Note:	Not Reported
Level reading date:	1940-12-28	Feet below surface:	Not Reported
Feet to sea level:	59.78	Note:	Not Reported
Level reading date:	1940-12-21	Feet below surface:	Not Reported
Feet to sea level:	59.84	Note:	Not Reported
Level reading date:	1940-12-14	Feet below surface:	Not Reported
Feet to sea level:	59.91	Note:	Not Reported
Level reading date:	1940-12-07	Feet below surface:	Not Reported
Feet to sea level:	59.99	Note:	Not Reported
Level reading date:	1940-11-30	Feet below surface:	Not Reported
Feet to sea level:	60.03	Note:	Not Reported
Level reading date:	1940-11-23	Feet below surface:	Not Reported
Feet to sea level:	60.07	Note:	Not Reported
Level reading date:	1940-11-16	Feet below surface:	Not Reported
Feet to sea level:	60.13	Note:	Not Reported
Level reading date:	1940-11-09	Feet below surface:	Not Reported
Feet to sea level:	60.17	Note:	Not Reported
Level reading date:	1940-11-02	Feet below surface:	Not Reported
Feet to sea level:	60.19	Note:	Not Reported
Level reading date:	1940-10-26	Feet below surface:	Not Reported
Feet to sea level:	60.21	Note:	Not Reported
Level reading date:	1940-10-19	Feet below surface:	Not Reported
Feet to sea level:	60.27	Note:	Not Reported
Level reading date:	1940-10-12	Feet below surface:	Not Reported
Feet to sea level:	60.32	Note:	Not Reported
Level reading date:	1940-10-05	Feet below surface:	Not Reported
Feet to sea level:	60.39	Note:	Not Reported
Level reading date:	1940-09-28	Feet below surface:	Not Reported
Feet to sea level:	60.44	Note:	Not Reported
Level reading date:	1940-09-21	Feet below surface:	Not Reported
Feet to sea level:	60.59	Note:	Not Reported
Level reading date:	1940-09-14	Feet below surface:	Not Reported
Feet to sea level:	60.73	Note:	Not Reported
Level reading date:	1940-09-07	Feet below surface:	Not Reported
Feet to sea level:	60.77	Note:	Not Reported
Level reading date:	1940-08-31	Feet below surface:	Not Reported
Feet to sea level:	60.80	Note:	Not Reported

Level reading date:	1940-08-24	Feet below surface:	Not Reported
Feet to sea level:	60.75	Note:	Not Reported
Level reading date:	1940-08-17	Feet below surface:	Not Reported
Feet to sea level:	60.74	Note:	Not Reported
Level reading date:	1940-08-10	Feet below surface:	Not Reported
Feet to sea level:	60.85	Note:	Not Reported
Level reading date:	1940-08-03	Feet below surface:	Not Reported
Feet to sea level:	60.99	Note:	Not Reported
Level reading date:	1940-07-27	Feet below surface:	Not Reported
Feet to sea level:	61.12	Note:	Not Reported
Level reading date:	1940-07-20	Feet below surface:	Not Reported
Feet to sea level:	61.25	Note:	Not Reported
Level reading date:	1940-07-13	Feet below surface:	Not Reported
Feet to sea level:	61.34	Note:	Not Reported
Level reading date:	1940-07-06	Feet below surface:	Not Reported
Feet to sea level:	61.44	Note:	Not Reported
Level reading date:	1940-06-29	Feet below surface:	Not Reported
Feet to sea level:	61.44	Note:	Not Reported
Level reading date:	1940-06-22	Feet below surface:	Not Reported
Feet to sea level:	61.49	Note:	Not Reported
Level reading date:	1940-06-15	Feet below surface:	Not Reported
Feet to sea level:	61.61	Note:	Not Reported
Level reading date:	1940-06-08	Feet below surface:	Not Reported
Feet to sea level:	61.66	Note:	Not Reported
Level reading date:	1940-06-01	Feet below surface:	Not Reported
Feet to sea level:	61.72	Note:	Not Reported
Level reading date:	1940-05-25	Feet below surface:	Not Reported
Feet to sea level:	61.60	Note:	Not Reported
Level reading date:	1940-05-18	Feet below surface:	Not Reported
Feet to sea level:	61.50	Note:	Not Reported
Level reading date:	1940-05-11	Feet below surface:	Not Reported
Feet to sea level:	61.33	Note:	Not Reported
Level reading date:	1940-05-04	Feet below surface:	Not Reported
Feet to sea level:	61.06	Note:	Not Reported
Level reading date:	1940-04-27	Feet below surface:	Not Reported
Feet to sea level:	60.83	Note:	Not Reported
Level reading date:	1940-04-20	Feet below surface:	Not Reported
Feet to sea level:	60.73	Note:	Not Reported
Level reading date:	1940-04-13	Feet below surface:	Not Reported
Feet to sea level:	60.63	Note:	Not Reported
Level reading date:	1940-04-06	Feet below surface:	Not Reported
Feet to sea level:	60.54	Note:	Not Reported

Level reading date:	1940-03-30	Feet below surface:	Not Reported
Feet to sea level:	60.46	Note:	Not Reported
Level reading date:	1940-03-23	Feet below surface:	Not Reported
Feet to sea level:	60.37	Note:	Not Reported
Level reading date:	1940-03-16	Feet below surface:	Not Reported
Feet to sea level:	60.23	Note:	Not Reported
Level reading date:	1940-03-09	Feet below surface:	Not Reported
Feet to sea level:	60.08	Note:	Not Reported
Level reading date:	1940-03-02	Feet below surface:	Not Reported
Feet to sea level:	59.94	Note:	Not Reported
Level reading date:	1940-02-24	Feet below surface:	Not Reported
Feet to sea level:	59.93	Note:	Not Reported
Level reading date:	1940-02-17	Feet below surface:	Not Reported
Feet to sea level:	60.06	Note:	Not Reported
Level reading date:	1940-02-10	Feet below surface:	Not Reported
Feet to sea level:	60.04	Note:	Not Reported
Level reading date:	1940-02-03	Feet below surface:	Not Reported
Feet to sea level:	60.15	Note:	Not Reported
Level reading date:	1940-01-27	Feet below surface:	Not Reported
Feet to sea level:	60.28	Note:	Not Reported
Level reading date:	1940-01-20	Feet below surface:	Not Reported
Feet to sea level:	60.37	Note:	Not Reported
Level reading date:	1940-01-13	Feet below surface:	Not Reported
Feet to sea level:	60.44	Note:	Not Reported
Level reading date:	1940-01-06	Feet below surface:	Not Reported
Feet to sea level:	60.53	Note:	Not Reported
Level reading date:	1939-12-30	Feet below surface:	Not Reported
Feet to sea level:	60.62	Note:	Not Reported
Level reading date:	1939-12-23	Feet below surface:	Not Reported
Feet to sea level:	60.70	Note:	Not Reported
Level reading date:	1939-12-16	Feet below surface:	Not Reported
Feet to sea level:	60.74	Note:	Not Reported
Level reading date:	1939-12-09	Feet below surface:	Not Reported
Feet to sea level:	60.78	Note:	Not Reported
Level reading date:	1939-12-02	Feet below surface:	Not Reported
Feet to sea level:	60.82	Note:	Not Reported
Level reading date:	1939-11-25	Feet below surface:	Not Reported
Feet to sea level:	60.90	Note:	Not Reported
Level reading date:	1939-11-18	Feet below surface:	Not Reported
Feet to sea level:	60.95	Note:	Not Reported
Level reading date:	1939-11-11	Feet below surface:	Not Reported
Feet to sea level:	61.00	Note:	Not Reported

Level reading date:	1939-11-04	Feet below surface:	Not Reported
Feet to sea level:	61.01	Note:	Not Reported
Level reading date:	1939-10-28	Feet below surface:	Not Reported
Feet to sea level:	61.12	Note:	Not Reported
Level reading date:	1939-10-21	Feet below surface:	Not Reported
Feet to sea level:	61.20	Note:	Not Reported
Level reading date:	1939-10-14	Feet below surface:	Not Reported
Feet to sea level:	61.23	Note:	Not Reported
Level reading date:	1939-10-07	Feet below surface:	Not Reported
Feet to sea level:	61.32	Note:	Not Reported
Level reading date:	1939-09-30	Feet below surface:	Not Reported
Feet to sea level:	61.33	Note:	Not Reported
Level reading date:	1939-09-23	Feet below surface:	Not Reported
Feet to sea level:	61.42	Note:	Not Reported
Level reading date:	1939-09-16	Feet below surface:	Not Reported
Feet to sea level:	61.49	Note:	Not Reported
Level reading date:	1939-09-09	Feet below surface:	Not Reported
Feet to sea level:	61.50	Note:	Not Reported
Level reading date:	1939-09-02	Feet below surface:	Not Reported
Feet to sea level:	61.52	Note:	Not Reported
Level reading date:	1939-08-26	Feet below surface:	Not Reported
Feet to sea level:	61.31	Note:	Not Reported
Level reading date:	1939-08-19	Feet below surface:	Not Reported
Feet to sea level:	61.40	Note:	Not Reported
Level reading date:	1939-08-12	Feet below surface:	Not Reported
Feet to sea level:	61.71	Note:	Not Reported
Level reading date:	1939-08-05	Feet below surface:	Not Reported
Feet to sea level:	62.00	Note:	Not Reported
Level reading date:	1939-07-29	Feet below surface:	Not Reported
Feet to sea level:	62.34	Note:	Not Reported
Level reading date:	1939-07-22	Feet below surface:	Not Reported
Feet to sea level:	62.79	Note:	Not Reported
Level reading date:	1939-07-15	Feet below surface:	Not Reported
Feet to sea level:	63.14	Note:	Not Reported
Level reading date:	1939-07-08	Feet below surface:	Not Reported
Feet to sea level:	63.47	Note:	Not Reported
Level reading date:	1939-07-01	Feet below surface:	Not Reported
Feet to sea level:	63.69	Note:	Not Reported
Level reading date:	1939-06-24	Feet below surface:	Not Reported
Feet to sea level:	63.99	Note:	Not Reported
Level reading date:	1939-06-17	Feet below surface:	Not Reported
Feet to sea level:	64.27	Note:	Not Reported

Level reading date:	1939-06-10	Feet below surface:	Not Reported
Feet to sea level:	64.69	Note:	Not Reported
Level reading date:	1939-06-03	Feet below surface:	Not Reported
Feet to sea level:	65.07	Note:	Not Reported
Level reading date:	1939-05-27	Feet below surface:	Not Reported
Feet to sea level:	65.39	Note:	Not Reported
Level reading date:	1939-05-20	Feet below surface:	Not Reported
Feet to sea level:	65.63	Note:	Not Reported
Level reading date:	1939-05-13	Feet below surface:	Not Reported
Feet to sea level:	65.83	Note:	Not Reported
Level reading date:	1939-05-06	Feet below surface:	Not Reported
Feet to sea level:	66.01	Note:	Not Reported
Level reading date:	1939-04-29	Feet below surface:	Not Reported
Feet to sea level:	66.09	Note:	Not Reported
Level reading date:	1939-04-22	Feet below surface:	Not Reported
Feet to sea level:	65.98	Note:	Not Reported
Level reading date:	1939-04-15	Feet below surface:	Not Reported
Feet to sea level:	65.67	Note:	Not Reported
Level reading date:	1939-04-08	Feet below surface:	Not Reported
Feet to sea level:	65.45	Note:	Not Reported
Level reading date:	1939-03-31	Feet below surface:	Not Reported
Feet to sea level:	65.14	Note:	Not Reported
Level reading date:	1939-03-24	Feet below surface:	Not Reported
Feet to sea level:	64.71	Note:	Not Reported
Level reading date:	1939-03-17	Feet below surface:	Not Reported
Feet to sea level:	64.38	Note:	Not Reported
Level reading date:	1939-03-10	Feet below surface:	Not Reported
Feet to sea level:	64.03	Note:	Not Reported
Level reading date:	1939-03-03	Feet below surface:	Not Reported
Feet to sea level:	63.82	Note:	Not Reported
Level reading date:	1939-02-24	Feet below surface:	Not Reported
Feet to sea level:	63.67	Note:	Not Reported
Level reading date:	1939-02-17	Feet below surface:	Not Reported
Feet to sea level:	63.40	Note:	Not Reported
Level reading date:	1939-02-10	Feet below surface:	Not Reported
Feet to sea level:	63.05	Note:	Not Reported
Level reading date:	1939-02-03	Feet below surface:	Not Reported
Feet to sea level:	62.74	Note:	Not Reported
Level reading date:	1939-01-27	Feet below surface:	Not Reported
Feet to sea level:	62.75	Note:	Not Reported
Level reading date:	1939-01-21	Feet below surface:	Not Reported
Feet to sea level:	62.81	Note:	Not Reported

Level reading date:	1939-01-13	Feet below surface:	Not Reported
Feet to sea level:	62.93	Note:	Not Reported
Level reading date:	1939-01-07	Feet below surface:	Not Reported
Feet to sea level:	62.99	Note:	Not Reported

K47
East
1/2 - 1 Mile
Lower

FED USGS **USGS40000830196**

Organization ID:	USGS-NY	Organization Name:	USGS New York Water Science Center
Monitor Location:	N 1140. 2	Type:	Well
Description:	OLD: N 1140. 1 19660524 NEW: N 9943. 1 19820520		
HUC:	02030202	Drainage Area:	Not Reported
Drainage Area Units:	Not Reported	Contrib Drainage Area:	Not Reported
Contrib Drainage Area Unts:	Not Reported		
Aquifer:	Northern Atlantic Coastal Plain aquifer system		
Formation Type:	Glacial Aquifer, Upper	Aquifer Type:	Not Reported
Construction Date:	Not Reported	Well Depth:	53
Well Depth Units:	ft	Well Hole Depth:	53
Well Hole Depth Units:	ft		

Ground water levels,Number of Measurements:	84	Level reading date:	1982-09-07
Feet below surface:	Not Reported	Feet to sea level:	50.59
Note:	Not Reported		
Level reading date:	1982-06-24	Feet below surface:	Not Reported
Feet to sea level:	50.83	Note:	Not Reported
Level reading date:	1982-03-15	Feet below surface:	Not Reported
Feet to sea level:	48.56	Note:	Not Reported
Level reading date:	1981-12-31	Feet below surface:	Not Reported
Feet to sea level:	49.62	Note:	Not Reported
Level reading date:	1981-09-03	Feet below surface:	Not Reported
Feet to sea level:	49.67	Note:	Not Reported
Level reading date:	1981-03-06	Feet below surface:	Not Reported
Feet to sea level:	50.14	Note:	Not Reported
Level reading date:	1980-12-17	Feet below surface:	Not Reported
Feet to sea level:	51.98	Note:	Not Reported
Level reading date:	1980-09-03	Feet below surface:	Not Reported
Feet to sea level:	54.99	Note:	Not Reported
Level reading date:	1980-05-30	Feet below surface:	Not Reported
Feet to sea level:	56.20	Note:	Not Reported
Level reading date:	1980-03-19	Feet below surface:	Not Reported
Feet to sea level:	52.64	Note:	Not Reported
Level reading date:	1979-12-06	Feet below surface:	Not Reported
Feet to sea level:	54.26	Note:	Not Reported
Level reading date:	1979-09-11	Feet below surface:	Not Reported
Feet to sea level:	54.48	Note:	Not Reported

Level reading date:	1979-06-04	Feet below surface:	Not Reported
Feet to sea level:	55.95	Note:	Not Reported
Level reading date:	1979-05-23	Feet below surface:	Not Reported
Feet to sea level:	55.25	Note:	Not Reported
Level reading date:	1979-04-18	Feet below surface:	Not Reported
Feet to sea level:	54.21	Note:	Not Reported
Level reading date:	1979-03-20	Feet below surface:	Not Reported
Feet to sea level:	53.75	Note:	Not Reported
Level reading date:	1979-03-02	Feet below surface:	Not Reported
Feet to sea level:	53.51	Note:	Not Reported
Level reading date:	1978-12-28	Feet below surface:	Not Reported
Feet to sea level:	50.97	Note:	Not Reported
Level reading date:	1978-12-07	Feet below surface:	Not Reported
Feet to sea level:	52.18	Note:	Not Reported
Level reading date:	1978-11-20	Feet below surface:	Not Reported
Feet to sea level:	51.32	Note:	Not Reported
Level reading date:	1978-10-23	Feet below surface:	Not Reported
Feet to sea level:	52.18	Note:	Not Reported
Level reading date:	1978-09-25	Feet below surface:	Not Reported
Feet to sea level:	53.49	Note:	Not Reported
Level reading date:	1978-09-18	Feet below surface:	Not Reported
Feet to sea level:	54.89	Note:	Not Reported
Level reading date:	1978-08-23	Feet below surface:	Not Reported
Feet to sea level:	54.37	Note:	Not Reported
Level reading date:	1978-07-26	Feet below surface:	Not Reported
Feet to sea level:	54.31	Note:	Not Reported
Level reading date:	1978-06-27	Feet below surface:	Not Reported
Feet to sea level:	54.65	Note:	Not Reported
Level reading date:	1978-06-05	Feet below surface:	Not Reported
Feet to sea level:	55.01	Note:	Not Reported
Level reading date:	1978-05-30	Feet below surface:	Not Reported
Feet to sea level:	54.34	Note:	Not Reported
Level reading date:	1978-03-21	Feet below surface:	Not Reported
Feet to sea level:	53.47	Note:	Not Reported
Level reading date:	1977-12-13	Feet below surface:	Not Reported
Feet to sea level:	52.74	Note:	Not Reported
Level reading date:	1977-09-07	Feet below surface:	Not Reported
Feet to sea level:	50.76	Note:	Not Reported
Level reading date:	1977-06-06	Feet below surface:	Not Reported
Feet to sea level:	51.75	Note:	Not Reported
Level reading date:	1977-03-24	Feet below surface:	Not Reported
Feet to sea level:	49.50	Note:	Not Reported

Level reading date:	1976-12-02	Feet below surface:	Not Reported
Feet to sea level:	50.67	Note:	Not Reported
Level reading date:	1976-09-01	Feet below surface:	Not Reported
Feet to sea level:	54.36	Note:	Not Reported
Level reading date:	1976-06-04	Feet below surface:	Not Reported
Feet to sea level:	54.86	Note:	Not Reported
Level reading date:	1976-03-15	Feet below surface:	Not Reported
Feet to sea level:	53.74	Note:	Not Reported
Level reading date:	1975-12-29	Feet below surface:	Not Reported
Feet to sea level:	52.17	Note:	Not Reported
Level reading date:	1975-09-08	Feet below surface:	Not Reported
Feet to sea level:	52.79	Note:	Not Reported
Level reading date:	1975-06-10	Feet below surface:	Not Reported
Feet to sea level:	51.18	Note:	Not Reported
Level reading date:	1975-03-20	Feet below surface:	Not Reported
Feet to sea level:	48.09	Note:	Not Reported
Level reading date:	1974-12-18	Feet below surface:	Not Reported
Feet to sea level:	48.14	Note:	Not Reported
Level reading date:	1974-09-13	Feet below surface:	Not Reported
Feet to sea level:	51.31	Note:	Not Reported
Level reading date:	1974-06-06	Feet below surface:	Not Reported
Feet to sea level:	52.18	Note:	Not Reported
Level reading date:	1974-03-20	Feet below surface:	Not Reported
Feet to sea level:	49.96	Note:	Not Reported
Level reading date:	1973-12-06	Feet below surface:	Not Reported
Feet to sea level:	51.22	Note:	Not Reported
Level reading date:	1973-09-17	Feet below surface:	Not Reported
Feet to sea level:	52.23	Note:	Not Reported
Level reading date:	1973-06-14	Feet below surface:	Not Reported
Feet to sea level:	53.56	Note:	Not Reported
Level reading date:	1973-03-21	Feet below surface:	Not Reported
Feet to sea level:	49.88	Note:	Not Reported
Level reading date:	1972-12-27	Feet below surface:	Not Reported
Feet to sea level:	48.96	Note:	Not Reported
Level reading date:	1972-09-12	Feet below surface:	Not Reported
Feet to sea level:	49.99	Note:	Not Reported
Level reading date:	1972-06-08	Feet below surface:	Not Reported
Feet to sea level:	49.65	Note:	Not Reported
Level reading date:	1972-03-27	Feet below surface:	Not Reported
Feet to sea level:	47.07	Note:	Not Reported
Level reading date:	1971-12-15	Feet below surface:	Not Reported
Feet to sea level:	46.03	Note:	Not Reported

Level reading date:	1971-09-27	Feet below surface:	Not Reported
Feet to sea level:	47.06	Note:	Not Reported
Level reading date:	1971-06-25	Feet below surface:	Not Reported
Feet to sea level:	48.46	Note:	Not Reported
Level reading date:	1971-04-15	Feet below surface:	Not Reported
Feet to sea level:	46.09	Note:	Not Reported
Level reading date:	1971-03-23	Feet below surface:	Not Reported
Feet to sea level:	46.11	Note:	Not Reported
Level reading date:	1970-12-11	Feet below surface:	Not Reported
Feet to sea level:	46.23	Note:	Not Reported
Level reading date:	1970-11-02	Feet below surface:	Not Reported
Feet to sea level:	46.61	Note:	Not Reported
Level reading date:	1970-09-15	Feet below surface:	Not Reported
Feet to sea level:	49.02	Note:	Not Reported
Level reading date:	1970-06-12	Feet below surface:	Not Reported
Feet to sea level:	50.91	Note:	Not Reported
Level reading date:	1970-04-29	Feet below surface:	Not Reported
Feet to sea level:	50.53	Note:	Not Reported
Level reading date:	1970-03-06	Feet below surface:	Not Reported
Feet to sea level:	47.83	Note:	Not Reported
Level reading date:	1970-01-30	Feet below surface:	Not Reported
Feet to sea level:	49.43	Note:	Not Reported
Level reading date:	1969-11-04	Feet below surface:	Not Reported
Feet to sea level:	48.47	Note:	Not Reported
Level reading date:	1969-09-19	Feet below surface:	Not Reported
Feet to sea level:	49.13	Note:	Not Reported
Level reading date:	1969-07-02	Feet below surface:	Not Reported
Feet to sea level:	48.21	Note:	Not Reported
Level reading date:	1969-04-30	Feet below surface:	Not Reported
Feet to sea level:	47.89	Note:	Not Reported
Level reading date:	1969-04-01	Feet below surface:	Not Reported
Feet to sea level:	46.38	Note:	Not Reported
Level reading date:	1969-01-16	Feet below surface:	Not Reported
Feet to sea level:	46.81	Note:	Not Reported
Level reading date:	1968-10-24	Feet below surface:	Not Reported
Feet to sea level:	47.69	Note:	Not Reported
Level reading date:	1968-09-24	Feet below surface:	Not Reported
Feet to sea level:	48.67	Note:	Not Reported
Level reading date:	1968-06-20	Feet below surface:	Not Reported
Feet to sea level:	49.29	Note:	Not Reported
Level reading date:	1968-04-26	Feet below surface:	Not Reported
Feet to sea level:	47.92	Note:	Not Reported

Level reading date:	1968-03-27	Feet below surface:	Not Reported
Feet to sea level:	47.06	Note:	Not Reported
Level reading date:	1967-12-15	Feet below surface:	Not Reported
Feet to sea level:	47.57	Note:	Not Reported
Level reading date:	1967-10-23	Feet below surface:	Not Reported
Feet to sea level:	48.10	Note:	Not Reported
Level reading date:	1967-10-04	Feet below surface:	Not Reported
Feet to sea level:	48.71	Note:	Not Reported
Level reading date:	1967-07-14	Feet below surface:	Not Reported
Feet to sea level:	48.66	Note:	Not Reported
Level reading date:	1967-04-27	Feet below surface:	Not Reported
Feet to sea level:	45.58	Note:	Not Reported
Level reading date:	1967-04-14	Feet below surface:	Not Reported
Feet to sea level:	47.64	Note:	Not Reported
Level reading date:	1966-10-24	Feet below surface:	Not Reported
Feet to sea level:	46.99	Note:	Not Reported
Level reading date:	1966-10-22	Feet below surface:	Not Reported
Feet to sea level:	45.96	Note:	Not Reported

L48
ENE **FED USGS** **USGS40000830490**
1/2 - 1 Mile
Higher

Organization ID:	USGS-NY	Organization Name:	USGS New York Water Science Center
Monitor Location:	N 564. 1	Type:	Well
Description:	Not Reported	HUC:	02030202
Drainage Area:	Not Reported	Drainage Area Units:	Not Reported
Contrib Drainage Area:	Not Reported	Contrib Drainage Area Unts:	Not Reported
Aquifer:	Northern Atlantic Coastal Plain aquifer system		
Formation Type:	Glacial Aquifer, Upper	Aquifer Type:	Not Reported
Construction Date:	Not Reported	Well Depth:	62
Well Depth Units:	ft	Well Hole Depth:	62
Well Hole Depth Units:	ft		

L49
ENE **FED USGS** **USGS40000830491**
1/2 - 1 Mile
Higher

Organization ID:	USGS-NY	Organization Name:	USGS New York Water Science Center
Monitor Location:	N 2063. 1	Type:	Well
Description:	Not Reported	HUC:	02030202
Drainage Area:	Not Reported	Drainage Area Units:	Not Reported
Contrib Drainage Area:	Not Reported	Contrib Drainage Area Unts:	Not Reported
Aquifer:	Northern Atlantic Coastal Plain aquifer system		
Formation Type:	Glacial Aquifer, Upper	Aquifer Type:	Not Reported
Construction Date:	Not Reported	Well Depth:	Not Reported
Well Depth Units:	Not Reported	Well Hole Depth:	Not Reported
Well Hole Depth Units:	Not Reported		

Map ID
Direction
Distance
Elevation | Database | EDR ID Number

50
NW
1/2 - 1 Mile
Lower

FED USGS **USGS40000830769**

Organization ID:	USGS-NY	Organization Name:	USGS New York Water Science Center
Monitor Location:	N 10330. 1	Type:	Well
Description:	Not Reported	HUC:	02030202
Drainage Area:	Not Reported	Drainage Area Units:	Not Reported
Contrib Drainage Area:	Not Reported	Contrib Drainage Area Unts:	Not Reported
Aquifer:	Northern Atlantic Coastal Plain aquifer system		
Formation Type:	Glacial Aquifer, Upper	Aquifer Type:	Not Reported
Construction Date:	Not Reported	Well Depth:	55
Well Depth Units:	ft	Well Hole Depth:	Not Reported
Well Hole Depth Units:	Not Reported		

51
NNW
1/2 - 1 Mile
Higher

FED USGS **USGS40000830870**

Organization ID:	USGS-NY	Organization Name:	USGS New York Water Science Center
Monitor Location:	N 10331. 1	Type:	Well
Description:	Not Reported	HUC:	02030202
Drainage Area:	Not Reported	Drainage Area Units:	Not Reported
Contrib Drainage Area:	Not Reported	Contrib Drainage Area Unts:	Not Reported
Aquifer:	Northern Atlantic Coastal Plain aquifer system		
Formation Type:	Glacial Aquifer, Upper	Aquifer Type:	Not Reported
Construction Date:	Not Reported	Well Depth:	59
Well Depth Units:	ft	Well Hole Depth:	Not Reported
Well Hole Depth Units:	Not Reported		

52
East
1/2 - 1 Mile
Lower

FED USGS **USGS40000830016**

Organization ID:	USGS-NY	Organization Name:	USGS New York Water Science Center
Monitor Location:	N 7951. 1	Type:	Well
Description:	Not Reported	HUC:	02030202
Drainage Area:	Not Reported	Drainage Area Units:	Not Reported
Contrib Drainage Area:	Not Reported	Contrib Drainage Area Unts:	Not Reported
Aquifer:	Northern Atlantic Coastal Plain aquifer system		
Formation Type:	Glacial Aquifer, Upper	Aquifer Type:	Not Reported
Construction Date:	Not Reported	Well Depth:	68
Well Depth Units:	ft	Well Hole Depth:	Not Reported
Well Hole Depth Units:	Not Reported		

Ground water levels,Number of Measurements:	35	Level reading date:	1977-06-08
Feet below surface:	Not Reported	Feet to sea level:	47.86
Note:	Not Reported		

Level reading date:	1977-03-25	Feet below surface:	Not Reported
Feet to sea level:	47.44	Note:	Not Reported

Level reading date:	1976-12-06	Feet below surface:	Not Reported
Feet to sea level:	48.55	Note:	Not Reported
Level reading date:	1976-09-09	Feet below surface:	Not Reported
Feet to sea level:	49.87	Note:	Not Reported
Level reading date:	1976-06-09	Feet below surface:	Not Reported
Feet to sea level:	51.17	Note:	Not Reported
Level reading date:	1976-03-11	Feet below surface:	Not Reported
Feet to sea level:	51.69	Note:	Not Reported
Level reading date:	1975-12-15	Feet below surface:	Not Reported
Feet to sea level:	50.08	Note:	Not Reported
Level reading date:	1975-09-03	Feet below surface:	Not Reported
Feet to sea level:	49.30	Note:	Not Reported
Level reading date:	1975-06-17	Feet below surface:	Not Reported
Feet to sea level:	48.16	Note:	Not Reported
Level reading date:	1975-03-25	Feet below surface:	Not Reported
Feet to sea level:	46.71	Note:	Not Reported
Level reading date:	1974-12-27	Feet below surface:	Not Reported
Feet to sea level:	45.98	Note:	Not Reported
Level reading date:	1974-09-16	Feet below surface:	Not Reported
Feet to sea level:	46.80	Note:	Not Reported
Level reading date:	1974-06-19	Feet below surface:	Not Reported
Feet to sea level:	48.43	Note:	Not Reported
Level reading date:	1974-03-29	Feet below surface:	Not Reported
Feet to sea level:	48.35	Note:	Not Reported
Level reading date:	1973-12-10	Feet below surface:	Not Reported
Feet to sea level:	48.41	Note:	Not Reported
Level reading date:	1973-09-24	Feet below surface:	Not Reported
Feet to sea level:	49.52	Note:	Not Reported
Level reading date:	1973-06-20	Feet below surface:	Not Reported
Feet to sea level:	49.95	Note:	Not Reported
Level reading date:	1973-03-23	Feet below surface:	Not Reported
Feet to sea level:	48.27	Note:	Not Reported
Level reading date:	1972-12-19	Feet below surface:	Not Reported
Feet to sea level:	46.57	Note:	Not Reported
Level reading date:	1972-09-06	Feet below surface:	Not Reported
Feet to sea level:	46.10	Note:	Not Reported
Level reading date:	1972-06-08	Feet below surface:	Not Reported
Feet to sea level:	46.32	Note:	Not Reported
Level reading date:	1972-03-21	Feet below surface:	Not Reported
Feet to sea level:	44.63	Note:	Not Reported
Level reading date:	1971-12-27	Feet below surface:	Not Reported
Feet to sea level:	44.15	Note:	Not Reported

Level reading date:	1971-09-22	Feet below surface:	Not Reported
Feet to sea level:	44.08	Note:	Not Reported
Level reading date:	1971-06-03	Feet below surface:	Not Reported
Feet to sea level:	45.45	Note:	Not Reported
Level reading date:	1971-03-17	Feet below surface:	Not Reported
Feet to sea level:	44.30	Note:	Not Reported
Level reading date:	1970-12-02	Feet below surface:	Not Reported
Feet to sea level:	44.53	Note:	Not Reported
Level reading date:	1970-09-04	Feet below surface:	Not Reported
Feet to sea level:	45.25	Note:	Not Reported
Level reading date:	1970-06-10	Feet below surface:	Not Reported
Feet to sea level:	47.03	Note:	Not Reported
Level reading date:	1970-03-03	Feet below surface:	Not Reported
Feet to sea level:	46.10	Note:	Not Reported
Level reading date:	1970-01-14	Feet below surface:	Not Reported
Feet to sea level:	45.61	Note:	Not Reported
Level reading date:	1969-09-18	Feet below surface:	Not Reported
Feet to sea level:	45.89	Note:	Not Reported
Level reading date:	1969-04-14	Feet below surface:	Not Reported
Feet to sea level:	45.23	Note:	Not Reported
Level reading date:	1968-09-23	Feet below surface:	Not Reported
Feet to sea level:	45.30	Note:	Not Reported
Level reading date:	1968-05-01	Feet below surface:	Not Reported
Feet to sea level:	45.65	Note:	Not Reported

M53
West
1/2 - 1 Mile
Lower

FED USGS **USGS40000830025**

Organization ID:	USGS-NY	Organization Name:	USGS New York Water Science Center
Monitor Location:	N 1126. 1	Type:	Well
Description:	NEW: N 1126. 2 196701	HUC:	02030202
Drainage Area:	Not Reported	Drainage Area Units:	Not Reported
Contrib Drainage Area:	Not Reported	Contrib Drainage Area Unts:	Not Reported
Aquifer:	Northern Atlantic Coastal Plain aquifer system		
Formation Type:	Glacial Aquifer, Upper	Aquifer Type:	Not Reported
Construction Date:	Not Reported	Well Depth:	49
Well Depth Units:	ft	Well Hole Depth:	49
Well Hole Depth Units:	ft		

Ground water levels,Number of Measurements:	593	Level reading date:	1966-10-27
Feet below surface:	Not Reported	Feet to sea level:	38.92
Note:	Not Reported		
Level reading date:	1966-09-26	Feet below surface:	Not Reported
Feet to sea level:	39.21	Note:	Not Reported
Level reading date:	1966-09-20	Feet below surface:	Not Reported

Feet to sea level:	39.45	Note:	Not Reported
Level reading date:	1966-08-26	Feet below surface:	Not Reported
Feet to sea level:	39.99	Note:	Not Reported
Level reading date:	1966-07-26	Feet below surface:	Not Reported
Feet to sea level:	40.94	Note:	Not Reported
Level reading date:	1966-06-28	Feet below surface:	Not Reported
Feet to sea level:	41.40	Note:	Not Reported
Level reading date:	1966-06-02	Feet below surface:	Not Reported
Feet to sea level:	41.80	Note:	Not Reported
Level reading date:	1966-05-26	Feet below surface:	Not Reported
Feet to sea level:	41.70	Note:	Not Reported
Level reading date:	1966-04-27	Feet below surface:	Not Reported
Feet to sea level:	41.99	Note:	Not Reported
Level reading date:	1966-03-25	Feet below surface:	Not Reported
Feet to sea level:	42.30	Note:	Not Reported
Level reading date:	1966-02-25	Feet below surface:	Not Reported
Feet to sea level:	42.56	Note:	Not Reported
Level reading date:	1966-02-23	Feet below surface:	Not Reported
Feet to sea level:	42.74	Note:	Not Reported
Level reading date:	1966-01-26	Feet below surface:	Not Reported
Feet to sea level:	42.89	Note:	Not Reported
Level reading date:	1965-12-28	Feet below surface:	Not Reported
Feet to sea level:	43.19	Note:	Not Reported
Level reading date:	1965-11-30	Feet below surface:	Not Reported
Feet to sea level:	43.49	Note:	Not Reported
Level reading date:	1965-11-05	Feet below surface:	Not Reported
Feet to sea level:	43.87	Note:	Not Reported
Level reading date:	1965-10-28	Feet below surface:	Not Reported
Feet to sea level:	43.86	Note:	Not Reported
Level reading date:	1965-09-29	Feet below surface:	Not Reported
Feet to sea level:	44.15	Note:	Not Reported
Level reading date:	1965-08-26	Feet below surface:	Not Reported
Feet to sea level:	44.67	Note:	Not Reported
Level reading date:	1965-08-25	Feet below surface:	Not Reported
Feet to sea level:	44.54	Note:	Not Reported
Level reading date:	1965-07-30	Feet below surface:	Not Reported
Feet to sea level:	44.80	Note:	Not Reported
Level reading date:	1965-06-24	Feet below surface:	Not Reported
Feet to sea level:	45.11	Note:	Not Reported
Level reading date:	1965-06-02	Feet below surface:	Not Reported
Feet to sea level:	45.36	Note:	Not Reported

Level reading date:	1965-05-25	Feet below surface:	Not Reported
Feet to sea level:	45.31	Note:	Not Reported
Level reading date:	1965-04-28	Feet below surface:	Not Reported
Feet to sea level:	45.45	Note:	Not Reported
Level reading date:	1965-03-30	Feet below surface:	Not Reported
Feet to sea level:	45.61	Note:	Not Reported
Level reading date:	1965-03-11	Feet below surface:	Not Reported
Feet to sea level:	45.84	Note:	Not Reported
Level reading date:	1965-02-25	Feet below surface:	Not Reported
Feet to sea level:	45.81	Note:	Not Reported
Level reading date:	1965-01-25	Feet below surface:	Not Reported
Feet to sea level:	45.96	Note:	Not Reported
Level reading date:	1964-12-23	Feet below surface:	Not Reported
Feet to sea level:	46.25	Note:	Not Reported
Level reading date:	1964-11-30	Feet below surface:	Not Reported
Feet to sea level:	46.64	Note:	Not Reported
Level reading date:	1964-11-24	Feet below surface:	Not Reported
Feet to sea level:	46.54	Note:	Not Reported
Level reading date:	1964-10-27	Feet below surface:	Not Reported
Feet to sea level:	46.79	Note:	Not Reported
Level reading date:	1964-09-23	Feet below surface:	Not Reported
Feet to sea level:	47.15	Note:	Not Reported
Level reading date:	1964-09-01	Feet below surface:	Not Reported
Feet to sea level:	47.41	Note:	Not Reported
Level reading date:	1964-07-23	Feet below surface:	Not Reported
Feet to sea level:	47.71	Note:	Not Reported
Level reading date:	1964-07-06	Feet below surface:	Not Reported
Feet to sea level:	47.88	Note:	Not Reported
Level reading date:	1964-06-18	Feet below surface:	Not Reported
Feet to sea level:	48.12	Note:	Not Reported
Level reading date:	1964-05-25	Feet below surface:	Not Reported
Feet to sea level:	48.18	Note:	Not Reported
Level reading date:	1964-04-30	Feet below surface:	Not Reported
Feet to sea level:	48.24	Note:	Not Reported
Level reading date:	1964-03-27	Feet below surface:	Not Reported
Feet to sea level:	48.40	Note:	Not Reported
Level reading date:	1964-03-25	Feet below surface:	Not Reported
Feet to sea level:	48.49	Note:	Not Reported
Level reading date:	1964-02-25	Feet below surface:	Not Reported
Feet to sea level:	48.55	Note:	Not Reported
Level reading date:	1964-01-24	Feet below surface:	Not Reported
Feet to sea level:	48.79	Note:	Not Reported

Level reading date:	1964-01-02	Feet below surface:	Not Reported
Feet to sea level:	49.02	Note:	Not Reported
Level reading date:	1963-12-18	Feet below surface:	Not Reported
Feet to sea level:	49.30	Note:	Not Reported
Level reading date:	1963-11-26	Feet below surface:	Not Reported
Feet to sea level:	49.36	Note:	Not Reported
Level reading date:	1963-10-29	Feet below surface:	Not Reported
Feet to sea level:	49.66	Note:	Not Reported
Level reading date:	1963-09-30	Feet below surface:	Not Reported
Feet to sea level:	49.99	Note:	Not Reported
Level reading date:	1963-09-12	Feet below surface:	Not Reported
Feet to sea level:	50.29	Note:	Not Reported
Level reading date:	1963-09-03	Feet below surface:	Not Reported
Feet to sea level:	50.27	Note:	Not Reported
Level reading date:	1963-07-25	Feet below surface:	Not Reported
Feet to sea level:	50.67	Note:	Not Reported
Level reading date:	1963-06-24	Feet below surface:	Not Reported
Feet to sea level:	50.95	Note:	Not Reported
Level reading date:	1963-06-19	Feet below surface:	Not Reported
Feet to sea level:	51.10	Note:	Not Reported
Level reading date:	1963-05-27	Feet below surface:	Not Reported
Feet to sea level:	51.11	Note:	Not Reported
Level reading date:	1963-05-01	Feet below surface:	Not Reported
Feet to sea level:	51.24	Note:	Not Reported
Level reading date:	1963-03-25	Feet below surface:	Not Reported
Feet to sea level:	51.38	Note:	Not Reported
Level reading date:	1963-03-05	Feet below surface:	Not Reported
Feet to sea level:	51.56	Note:	Not Reported
Level reading date:	1963-02-25	Feet below surface:	Not Reported
Feet to sea level:	51.49	Note:	Not Reported
Level reading date:	1963-02-01	Feet below surface:	Not Reported
Feet to sea level:	51.64	Note:	Not Reported
Level reading date:	1962-12-27	Feet below surface:	Not Reported
Feet to sea level:	51.91	Note:	Not Reported
Level reading date:	1962-11-29	Feet below surface:	Not Reported
Feet to sea level:	52.17	Note:	Not Reported
Level reading date:	1962-11-26	Feet below surface:	Not Reported
Feet to sea level:	52.08	Note:	Not Reported
Level reading date:	1962-10-25	Feet below surface:	Not Reported
Feet to sea level:	52.32	Note:	Not Reported
Level reading date:	1962-09-25	Feet below surface:	Not Reported
Feet to sea level:	52.57	Note:	Not Reported

Level reading date:	1962-08-29	Feet below surface:	Not Reported
Feet to sea level:	52.77	Note:	Not Reported
Level reading date:	1962-07-25	Feet below surface:	Not Reported
Feet to sea level:	53.11	Note:	Not Reported
Level reading date:	1962-07-19	Feet below surface:	Not Reported
Feet to sea level:	53.25	Note:	Not Reported
Level reading date:	1962-07-05	Feet below surface:	Not Reported
Feet to sea level:	53.27	Note:	Not Reported
Level reading date:	1962-05-25	Feet below surface:	Not Reported
Feet to sea level:	53.51	Note:	Not Reported
Level reading date:	1962-05-01	Feet below surface:	Not Reported
Feet to sea level:	53.56	Note:	Not Reported
Level reading date:	1962-03-26	Feet below surface:	Not Reported
Feet to sea level:	53.34	Note:	Not Reported
Level reading date:	1962-03-09	Feet below surface:	Not Reported
Feet to sea level:	53.39	Note:	Not Reported
Level reading date:	1962-03-07	Feet below surface:	Not Reported
Feet to sea level:	53.29	Note:	Not Reported
Level reading date:	1962-01-30	Feet below surface:	Not Reported
Feet to sea level:	53.44	Note:	Not Reported
Level reading date:	1962-01-04	Feet below surface:	Not Reported
Feet to sea level:	53.64	Note:	Not Reported
Level reading date:	1961-12-14	Feet below surface:	Not Reported
Feet to sea level:	53.89	Note:	Not Reported
Level reading date:	1961-11-30	Feet below surface:	Not Reported
Feet to sea level:	53.99	Note:	Not Reported
Level reading date:	1961-10-10	Feet below surface:	Not Reported
Feet to sea level:	54.54	Note:	Not Reported
Level reading date:	1961-10-02	Feet below surface:	Not Reported
Feet to sea level:	54.54	Note:	Not Reported
Level reading date:	1961-08-30	Feet below surface:	Not Reported
Feet to sea level:	54.65	Note:	Not Reported
Level reading date:	1961-07-25	Feet below surface:	Not Reported
Feet to sea level:	54.80	Note:	Not Reported
Level reading date:	1961-07-11	Feet below surface:	Not Reported
Feet to sea level:	54.98	Note:	Not Reported
Level reading date:	1961-06-28	Feet below surface:	Not Reported
Feet to sea level:	54.99	Note:	Not Reported
Level reading date:	1961-05-25	Feet below surface:	Not Reported
Feet to sea level:	54.71	Note:	Not Reported
Level reading date:	1961-04-25	Feet below surface:	Not Reported
Feet to sea level:	53.94	Note:	Not Reported

Level reading date:	1961-04-03	Feet below surface:	Not Reported
Feet to sea level:	53.47	Note:	Not Reported
Level reading date:	1961-02-27	Feet below surface:	Not Reported
Feet to sea level:	53.06	Note:	Not Reported
Level reading date:	1961-01-26	Feet below surface:	Not Reported
Feet to sea level:	53.20	Note:	Not Reported
Level reading date:	1961-01-04	Feet below surface:	Not Reported
Feet to sea level:	53.14	Note:	Not Reported
Level reading date:	1960-12-02	Feet below surface:	Not Reported
Feet to sea level:	53.19	Note:	Not Reported
Level reading date:	1960-11-16	Feet below surface:	Not Reported
Feet to sea level:	53.06	Note:	Not Reported
Level reading date:	1960-11-08	Feet below surface:	Not Reported
Feet to sea level:	53.02	Note:	Not Reported
Level reading date:	1960-10-03	Feet below surface:	Not Reported
Feet to sea level:	52.28	Note:	Not Reported
Level reading date:	1960-09-02	Feet below surface:	Not Reported
Feet to sea level:	52.75	Note:	Not Reported
Level reading date:	1960-08-02	Feet below surface:	Not Reported
Feet to sea level:	51.95	Note:	Not Reported
Level reading date:	1960-07-06	Feet below surface:	Not Reported
Feet to sea level:	52.27	Note:	Not Reported
Level reading date:	1960-07-02	Feet below surface:	Not Reported
Feet to sea level:	53.46	Note:	Not Reported
Level reading date:	1960-05-31	Feet below surface:	Not Reported
Feet to sea level:	52.44	Note:	Not Reported
Level reading date:	1960-04-26	Feet below surface:	Not Reported
Feet to sea level:	52.24	Note:	Not Reported
Level reading date:	1960-03-29	Feet below surface:	Not Reported
Feet to sea level:	52.00	Note:	Not Reported
Level reading date:	1960-03-02	Feet below surface:	Not Reported
Feet to sea level:	51.84	Note:	Not Reported
Level reading date:	1960-02-02	Feet below surface:	Not Reported
Feet to sea level:	51.90	Note:	Not Reported
Level reading date:	1960-01-06	Feet below surface:	Not Reported
Feet to sea level:	51.97	Note:	Not Reported
Level reading date:	1959-12-08	Feet below surface:	Not Reported
Feet to sea level:	52.17	Note:	Not Reported
Level reading date:	1959-11-10	Feet below surface:	Not Reported
Feet to sea level:	52.48	Note:	Not Reported
Level reading date:	1959-10-08	Feet below surface:	Not Reported
Feet to sea level:	52.94	Note:	Not Reported

Level reading date:	1959-10-06	Feet below surface:	Not Reported
Feet to sea level:	52.88	Note:	Not Reported
Level reading date:	1959-09-03	Feet below surface:	Not Reported
Feet to sea level:	53.38	Note:	Not Reported
Level reading date:	1959-08-04	Feet below surface:	Not Reported
Feet to sea level:	53.80	Note:	Not Reported
Level reading date:	1959-07-06	Feet below surface:	Not Reported
Feet to sea level:	54.19	Note:	Not Reported
Level reading date:	1959-05-27	Feet below surface:	Not Reported
Feet to sea level:	54.64	Note:	Not Reported
Level reading date:	1959-05-05	Feet below surface:	Not Reported
Feet to sea level:	54.79	Note:	Not Reported
Level reading date:	1959-04-29	Feet below surface:	Not Reported
Feet to sea level:	54.84	Note:	Not Reported
Level reading date:	1959-04-03	Feet below surface:	Not Reported
Feet to sea level:	54.84	Note:	Not Reported
Level reading date:	1959-02-26	Feet below surface:	Not Reported
Feet to sea level:	55.21	Note:	Not Reported
Level reading date:	1959-01-29	Feet below surface:	Not Reported
Feet to sea level:	55.54	Note:	Not Reported
Level reading date:	1959-01-07	Feet below surface:	Not Reported
Feet to sea level:	55.72	Note:	Not Reported
Level reading date:	1958-12-03	Feet below surface:	Not Reported
Feet to sea level:	55.92	Note:	Not Reported
Level reading date:	1958-11-21	Feet below surface:	Not Reported
Feet to sea level:	55.98	Note:	Not Reported
Level reading date:	1958-11-06	Feet below surface:	Not Reported
Feet to sea level:	55.94	Note:	Not Reported
Level reading date:	1958-09-30	Feet below surface:	Not Reported
Feet to sea level:	56.04	Note:	Not Reported
Level reading date:	1958-09-03	Feet below surface:	Not Reported
Feet to sea level:	56.30	Note:	Not Reported
Level reading date:	1958-07-31	Feet below surface:	Not Reported
Feet to sea level:	56.50	Note:	Not Reported
Level reading date:	1958-06-30	Feet below surface:	Not Reported
Feet to sea level:	56.30	Note:	Not Reported
Level reading date:	1958-04-18	Feet below surface:	Not Reported
Feet to sea level:	53.88	Note:	Not Reported
Level reading date:	1957-12-19	Feet below surface:	Not Reported
Feet to sea level:	52.71	Note:	Not Reported
Level reading date:	1957-11-06	Feet below surface:	Not Reported
Feet to sea level:	53.25	Note:	Not Reported

Level reading date:	1957-07-23	Feet below surface:	Not Reported
Feet to sea level:	54.88	Note:	Not Reported
Level reading date:	1957-06-28	Feet below surface:	Not Reported
Feet to sea level:	55.19	Note:	Not Reported
Level reading date:	1957-04-24	Feet below surface:	Not Reported
Feet to sea level:	55.09	Note:	Not Reported
Level reading date:	1956-12-17	Feet below surface:	Not Reported
Feet to sea level:	55.18	Note:	Not Reported
Level reading date:	1956-12-03	Feet below surface:	Not Reported
Feet to sea level:	55.35	Note:	Not Reported
Level reading date:	1956-11-21	Feet below surface:	Not Reported
Feet to sea level:	55.46	Note:	Not Reported
Level reading date:	1956-10-26	Feet below surface:	Not Reported
Feet to sea level:	55.86	Note:	Not Reported
Level reading date:	1956-10-01	Feet below surface:	Not Reported
Feet to sea level:	56.25	Note:	Not Reported
Level reading date:	1956-08-28	Feet below surface:	Not Reported
Feet to sea level:	56.81	Note:	Not Reported
Level reading date:	1956-07-27	Feet below surface:	Not Reported
Feet to sea level:	57.32	Note:	Not Reported
Level reading date:	1956-06-28	Feet below surface:	Not Reported
Feet to sea level:	57.69	Note:	Not Reported
Level reading date:	1956-05-28	Feet below surface:	Not Reported
Feet to sea level:	57.94	Note:	Not Reported
Level reading date:	1956-04-27	Feet below surface:	Not Reported
Feet to sea level:	57.70	Note:	Not Reported
Level reading date:	1956-04-10	Feet below surface:	Not Reported
Feet to sea level:	57.51	Note:	Not Reported
Level reading date:	1956-03-30	Feet below surface:	Not Reported
Feet to sea level:	57.41	Note:	Not Reported
Level reading date:	1956-02-27	Feet below surface:	Not Reported
Feet to sea level:	57.44	Note:	Not Reported
Level reading date:	1956-01-27	Feet below surface:	Not Reported
Feet to sea level:	57.84	Note:	Not Reported
Level reading date:	1955-12-21	Feet below surface:	Not Reported
Feet to sea level:	58.44	Note:	Not Reported
Level reading date:	1955-11-29	Feet below surface:	Not Reported
Feet to sea level:	58.54	Note:	Not Reported
Level reading date:	1955-11-28	Feet below surface:	Not Reported
Feet to sea level:	58.54	Note:	Not Reported
Level reading date:	1955-11-03	Feet below surface:	Not Reported
Feet to sea level:	58.10	Note:	Not Reported

Level reading date:	1955-09-30	Feet below surface:	Not Reported
Feet to sea level:	57.94	Note:	Not Reported
Level reading date:	1955-08-25	Feet below surface:	Not Reported
Feet to sea level:	57.67	Note:	Not Reported
Level reading date:	1955-07-29	Feet below surface:	Not Reported
Feet to sea level:	55.74	Note:	Not Reported
Level reading date:	1955-07-20	Feet below surface:	Not Reported
Feet to sea level:	55.86	Note:	Not Reported
Level reading date:	1955-07-01	Feet below surface:	Not Reported
Feet to sea level:	56.19	Note:	Not Reported
Level reading date:	1955-05-27	Feet below surface:	Not Reported
Feet to sea level:	56.89	Note:	Not Reported
Level reading date:	1955-05-02	Feet below surface:	Not Reported
Feet to sea level:	57.10	Note:	Not Reported
Level reading date:	1955-04-04	Feet below surface:	Not Reported
Feet to sea level:	57.04	Note:	Not Reported
Level reading date:	1955-04-01	Feet below surface:	Not Reported
Feet to sea level:	57.10	Note:	Not Reported
Level reading date:	1955-02-23	Feet below surface:	Not Reported
Feet to sea level:	57.34	Note:	Not Reported
Level reading date:	1955-01-24	Feet below surface:	Not Reported
Feet to sea level:	57.49	Note:	Not Reported
Level reading date:	1954-12-27	Feet below surface:	Not Reported
Feet to sea level:	57.14	Note:	Not Reported
Level reading date:	1954-12-02	Feet below surface:	Not Reported
Feet to sea level:	56.74	Note:	Not Reported
Level reading date:	1954-10-25	Feet below surface:	Not Reported
Feet to sea level:	56.77	Note:	Not Reported
Level reading date:	1954-09-27	Feet below surface:	Not Reported
Feet to sea level:	56.86	Note:	Not Reported
Level reading date:	1954-09-16	Feet below surface:	Not Reported
Feet to sea level:	56.20	Note:	Not Reported
Level reading date:	1954-08-24	Feet below surface:	Not Reported
Feet to sea level:	55.89	Note:	Not Reported
Level reading date:	1954-07-26	Feet below surface:	Not Reported
Feet to sea level:	56.35	Note:	Not Reported
Level reading date:	1954-06-30	Feet below surface:	Not Reported
Feet to sea level:	56.75	Note:	Not Reported
Level reading date:	1954-05-25	Feet below surface:	Not Reported
Feet to sea level:	57.08	Note:	Not Reported
Level reading date:	1954-04-29	Feet below surface:	Not Reported
Feet to sea level:	56.99	Note:	Not Reported

Level reading date:	1954-04-20	Feet below surface:	Not Reported
Feet to sea level:	56.98	Note:	Not Reported
Level reading date:	1954-03-25	Feet below surface:	Not Reported
Feet to sea level:	57.09	Note:	Not Reported
Level reading date:	1954-02-26	Feet below surface:	Not Reported
Feet to sea level:	57.38	Note:	Not Reported
Level reading date:	1954-01-28	Feet below surface:	Not Reported
Feet to sea level:	57.67	Note:	Not Reported
Level reading date:	1953-12-22	Feet below surface:	Not Reported
Feet to sea level:	57.65	Note:	Not Reported
Level reading date:	1953-11-23	Feet below surface:	Not Reported
Feet to sea level:	57.87	Note:	Not Reported
Level reading date:	1953-10-27	Feet below surface:	Not Reported
Feet to sea level:	58.44	Note:	Not Reported
Level reading date:	1953-09-30	Feet below surface:	Not Reported
Feet to sea level:	58.76	Note:	Not Reported
Level reading date:	1953-09-19	Feet below surface:	Not Reported
Feet to sea level:	59.01	Note:	Not Reported
Level reading date:	1953-08-27	Feet below surface:	Not Reported
Feet to sea level:	59.45	Note:	Not Reported
Level reading date:	1953-08-05	Feet below surface:	Not Reported
Feet to sea level:	59.70	Note:	Not Reported
Level reading date:	1953-06-29	Feet below surface:	Not Reported
Feet to sea level:	60.57	Note:	Not Reported
Level reading date:	1953-05-25	Feet below surface:	Not Reported
Feet to sea level:	61.03	Note:	Not Reported
Level reading date:	1953-04-29	Feet below surface:	Not Reported
Feet to sea level:	60.88	Note:	Not Reported
Level reading date:	1953-04-02	Feet below surface:	Not Reported
Feet to sea level:	59.65	Note:	Not Reported
Level reading date:	1953-03-23	Feet below surface:	Not Reported
Feet to sea level:	59.02	Note:	Not Reported
Level reading date:	1953-02-27	Feet below surface:	Not Reported
Feet to sea level:	57.63	Note:	Not Reported
Level reading date:	1953-02-02	Feet below surface:	Not Reported
Feet to sea level:	57.62	Note:	Not Reported
Level reading date:	1952-11-05	Feet below surface:	Not Reported
Feet to sea level:	59.31	Note:	Not Reported
Level reading date:	1952-10-16	Feet below surface:	Not Reported
Feet to sea level:	59.66	Note:	Not Reported
Level reading date:	1952-09-23	Feet below surface:	Not Reported
Feet to sea level:	59.85	Note:	Not Reported

Level reading date:	1952-08-28	Feet below surface:	Not Reported
Feet to sea level:	59.94	Note:	Not Reported
Level reading date:	1952-07-28	Feet below surface:	Not Reported
Feet to sea level:	59.79	Note:	Not Reported
Level reading date:	1952-07-12	Feet below surface:	Not Reported
Feet to sea level:	58.87	Note:	Not Reported
Level reading date:	1952-06-23	Feet below surface:	Not Reported
Feet to sea level:	59.19	Note:	Not Reported
Level reading date:	1952-05-26	Feet below surface:	Not Reported
Feet to sea level:	58.44	Note:	Not Reported
Level reading date:	1952-05-01	Feet below surface:	Not Reported
Feet to sea level:	57.99	Note:	Not Reported
Level reading date:	1952-04-02	Feet below surface:	Not Reported
Feet to sea level:	57.62	Note:	Not Reported
Level reading date:	1952-02-27	Feet below surface:	Not Reported
Feet to sea level:	57.24	Note:	Not Reported
Level reading date:	1952-02-08	Feet below surface:	Not Reported
Feet to sea level:	57.05	Note:	Not Reported
Level reading date:	1951-12-17	Feet below surface:	Not Reported
Feet to sea level:	56.89	Note:	Not Reported
Level reading date:	1951-11-28	Feet below surface:	Not Reported
Feet to sea level:	56.89	Note:	Not Reported
Level reading date:	1951-11-23	Feet below surface:	Not Reported
Feet to sea level:	56.98	Note:	Not Reported
Level reading date:	1951-10-30	Feet below surface:	Not Reported
Feet to sea level:	56.98	Note:	Not Reported
Level reading date:	1951-09-25	Feet below surface:	Not Reported
Feet to sea level:	57.00	Note:	Not Reported
Level reading date:	1951-08-28	Feet below surface:	Not Reported
Feet to sea level:	57.02	Note:	Not Reported
Level reading date:	1951-07-25	Feet below surface:	Not Reported
Feet to sea level:	57.02	Note:	Not Reported
Level reading date:	1951-06-22	Feet below surface:	Not Reported
Feet to sea level:	56.97	Note:	Not Reported
Level reading date:	1951-05-28	Feet below surface:	Not Reported
Feet to sea level:	56.74	Note:	Not Reported
Level reading date:	1951-05-14	Feet below surface:	Not Reported
Feet to sea level:	56.76	Note:	Not Reported
Level reading date:	1951-04-24	Feet below surface:	Not Reported
Feet to sea level:	56.66	Note:	Not Reported
Level reading date:	1951-04-05	Feet below surface:	Not Reported
Feet to sea level:	56.39	Note:	Not Reported

Level reading date:	1951-02-27	Feet below surface:	Not Reported
Feet to sea level:	56.01	Note:	Not Reported
Level reading date:	1951-01-29	Feet below surface:	Not Reported
Feet to sea level:	56.09	Note:	Not Reported
Level reading date:	1950-12-18	Feet below surface:	Not Reported
Feet to sea level:	56.47	Note:	Not Reported
Level reading date:	1950-11-27	Feet below surface:	Not Reported
Feet to sea level:	56.71	Note:	Not Reported
Level reading date:	1950-10-30	Feet below surface:	Not Reported
Feet to sea level:	57.02	Note:	Not Reported
Level reading date:	1950-09-25	Feet below surface:	Not Reported
Feet to sea level:	57.36	Note:	Not Reported
Level reading date:	1950-08-31	Feet below surface:	Not Reported
Feet to sea level:	57.73	Note:	Not Reported
Level reading date:	1950-08-29	Feet below surface:	Not Reported
Feet to sea level:	57.69	Note:	Not Reported
Level reading date:	1950-07-31	Feet below surface:	Not Reported
Feet to sea level:	57.98	Note:	Not Reported
Level reading date:	1950-06-30	Feet below surface:	Not Reported
Feet to sea level:	58.34	Note:	Not Reported
Level reading date:	1950-05-23	Feet below surface:	Not Reported
Feet to sea level:	58.67	Note:	Not Reported
Level reading date:	1950-04-26	Feet below surface:	Not Reported
Feet to sea level:	58.90	Note:	Not Reported
Level reading date:	1950-04-18	Feet below surface:	Not Reported
Feet to sea level:	59.06	Note:	Not Reported
Level reading date:	1950-04-03	Feet below surface:	Not Reported
Feet to sea level:	59.26	Note:	Not Reported
Level reading date:	1950-02-27	Feet below surface:	Not Reported
Feet to sea level:	59.30	Note:	Not Reported
Level reading date:	1950-01-25	Feet below surface:	Not Reported
Feet to sea level:	59.65	Note:	Not Reported
Level reading date:	1949-12-28	Feet below surface:	Not Reported
Feet to sea level:	59.94	Note:	Not Reported
Level reading date:	1949-11-28	Feet below surface:	Not Reported
Feet to sea level:	60.25	Note:	Not Reported
Level reading date:	1949-11-01	Feet below surface:	Not Reported
Feet to sea level:	60.56	Note:	Not Reported
Level reading date:	1949-10-28	Feet below surface:	Not Reported
Feet to sea level:	60.49	Note:	Not Reported
Level reading date:	1949-10-17	Feet below surface:	Not Reported
Feet to sea level:	60.56	Note:	Not Reported

Level reading date:	1949-10-10	Feet below surface:	Not Reported
Feet to sea level:	60.60	Note:	Not Reported
Level reading date:	1949-10-03	Feet below surface:	Not Reported
Feet to sea level:	60.63	Note:	Not Reported
Level reading date:	1949-09-26	Feet below surface:	Not Reported
Feet to sea level:	60.67	Note:	Not Reported
Level reading date:	1949-09-19	Feet below surface:	Not Reported
Feet to sea level:	60.70	Note:	Not Reported
Level reading date:	1949-09-12	Feet below surface:	Not Reported
Feet to sea level:	60.74	Note:	Not Reported
Level reading date:	1949-09-06	Feet below surface:	Not Reported
Feet to sea level:	60.77	Note:	Not Reported
Level reading date:	1949-08-29	Feet below surface:	Not Reported
Feet to sea level:	60.80	Note:	Not Reported
Level reading date:	1949-08-22	Feet below surface:	Not Reported
Feet to sea level:	60.84	Note:	Not Reported
Level reading date:	1949-07-25	Feet below surface:	Not Reported
Feet to sea level:	61.03	Note:	Not Reported
Level reading date:	1949-06-28	Feet below surface:	Not Reported
Feet to sea level:	61.12	Note:	Not Reported
Level reading date:	1949-06-16	Feet below surface:	Not Reported
Feet to sea level:	61.15	Note:	Not Reported
Level reading date:	1949-05-31	Feet below surface:	Not Reported
Feet to sea level:	61.07	Note:	Not Reported
Level reading date:	1949-04-26	Feet below surface:	Not Reported
Feet to sea level:	60.79	Note:	Not Reported
Level reading date:	1949-03-31	Feet below surface:	Not Reported
Feet to sea level:	60.53	Note:	Not Reported
Level reading date:	1949-03-02	Feet below surface:	Not Reported
Feet to sea level:	60.15	Note:	Not Reported
Level reading date:	1949-01-26	Feet below surface:	Not Reported
Feet to sea level:	59.73	Note:	Not Reported
Level reading date:	1949-01-06	Feet below surface:	Not Reported
Feet to sea level:	59.56	Note:	Not Reported
Level reading date:	1948-12-28	Feet below surface:	Not Reported
Feet to sea level:	59.52	Note:	Not Reported
Level reading date:	1948-12-07	Feet below surface:	Not Reported
Feet to sea level:	59.63	Note:	Not Reported
Level reading date:	1948-11-03	Feet below surface:	Not Reported
Feet to sea level:	59.74	Note:	Not Reported
Level reading date:	1948-09-29	Feet below surface:	Not Reported
Feet to sea level:	59.95	Note:	Not Reported

Level reading date:	1948-08-30	Feet below surface:	Not Reported
Feet to sea level:	59.90	Note:	Not Reported
Level reading date:	1948-08-03	Feet below surface:	Not Reported
Feet to sea level:	59.59	Note:	Not Reported
Level reading date:	1948-07-14	Feet below surface:	Not Reported
Feet to sea level:	59.52	Note:	Not Reported
Level reading date:	1948-07-01	Feet below surface:	Not Reported
Feet to sea level:	59.19	Note:	Not Reported
Level reading date:	1948-05-26	Feet below surface:	Not Reported
Feet to sea level:	58.79	Note:	Not Reported
Level reading date:	1948-05-10	Feet below surface:	Not Reported
Feet to sea level:	58.51	Note:	Not Reported
Level reading date:	1948-04-03	Feet below surface:	Not Reported
Feet to sea level:	57.75	Note:	Not Reported
Level reading date:	1948-03-26	Feet below surface:	Not Reported
Feet to sea level:	57.56	Note:	Not Reported
Level reading date:	1948-02-25	Feet below surface:	Not Reported
Feet to sea level:	56.99	Note:	Not Reported
Level reading date:	1948-02-07	Feet below surface:	Not Reported
Feet to sea level:	57.10	Note:	Not Reported
Level reading date:	1947-12-31	Feet below surface:	Not Reported
Feet to sea level:	56.98	Note:	Not Reported
Level reading date:	1947-12-06	Feet below surface:	Not Reported
Feet to sea level:	57.15	Note:	Not Reported
Level reading date:	1947-11-01	Feet below surface:	Not Reported
Feet to sea level:	57.19	Note:	Not Reported
Level reading date:	1947-10-27	Feet below surface:	Not Reported
Feet to sea level:	57.38	Note:	Not Reported
Level reading date:	1947-10-07	Feet below surface:	Not Reported
Feet to sea level:	57.43	Note:	Not Reported
Level reading date:	1947-09-10	Feet below surface:	Not Reported
Feet to sea level:	57.77	Note:	Not Reported
Level reading date:	1947-08-05	Feet below surface:	Not Reported
Feet to sea level:	58.15	Note:	Not Reported
Level reading date:	1947-07-02	Feet below surface:	Not Reported
Feet to sea level:	58.35	Note:	Not Reported
Level reading date:	1947-06-02	Feet below surface:	Not Reported
Feet to sea level:	58.28	Note:	Not Reported
Level reading date:	1947-04-29	Feet below surface:	Not Reported
Feet to sea level:	57.77	Note:	Not Reported
Level reading date:	1947-04-08	Feet below surface:	Not Reported
Feet to sea level:	57.61	Note:	Not Reported

Level reading date:	1947-04-07	Feet below surface:	Not Reported
Feet to sea level:	57.46	Note:	Not Reported
Level reading date:	1947-02-28	Feet below surface:	Not Reported
Feet to sea level:	57.49	Note:	Not Reported
Level reading date:	1947-02-07	Feet below surface:	Not Reported
Feet to sea level:	57.70	Note:	Not Reported
Level reading date:	1946-12-31	Feet below surface:	Not Reported
Feet to sea level:	58.19	Note:	Not Reported
Level reading date:	1946-11-27	Feet below surface:	Not Reported
Feet to sea level:	58.70	Note:	Not Reported
Level reading date:	1946-10-30	Feet below surface:	Not Reported
Feet to sea level:	59.09	Note:	Not Reported
Level reading date:	1946-09-24	Feet below surface:	Not Reported
Feet to sea level:	59.37	Note:	Not Reported
Level reading date:	1946-08-29	Feet below surface:	Not Reported
Feet to sea level:	59.56	Note:	Not Reported
Level reading date:	1946-07-29	Feet below surface:	Not Reported
Feet to sea level:	59.67	Note:	Not Reported
Level reading date:	1946-07-03	Feet below surface:	Not Reported
Feet to sea level:	59.60	Note:	Not Reported
Level reading date:	1946-06-04	Feet below surface:	Not Reported
Feet to sea level:	58.69	Note:	Not Reported
Level reading date:	1946-04-26	Feet below surface:	Not Reported
Feet to sea level:	58.72	Note:	Not Reported
Level reading date:	1946-04-02	Feet below surface:	Not Reported
Feet to sea level:	58.80	Note:	Not Reported
Level reading date:	1946-02-26	Feet below surface:	Not Reported
Feet to sea level:	58.92	Note:	Not Reported
Level reading date:	1946-02-06	Feet below surface:	Not Reported
Feet to sea level:	58.98	Note:	Not Reported
Level reading date:	1946-02-05	Feet below surface:	Not Reported
Feet to sea level:	58.72	Note:	Not Reported
Level reading date:	1945-12-26	Feet below surface:	Not Reported
Feet to sea level:	57.73	Note:	Not Reported
Level reading date:	1945-11-27	Feet below surface:	Not Reported
Feet to sea level:	57.76	Note:	Not Reported
Level reading date:	1945-11-02	Feet below surface:	Not Reported
Feet to sea level:	58.11	Note:	Not Reported
Level reading date:	1945-10-02	Feet below surface:	Not Reported
Feet to sea level:	58.51	Note:	Not Reported
Level reading date:	1945-09-12	Feet below surface:	Not Reported
Feet to sea level:	58.69	Note:	Not Reported

Level reading date:	1945-08-04	Feet below surface:	Not Reported
Feet to sea level:	58.69	Note:	Not Reported
Level reading date:	1945-07-07	Feet below surface:	Not Reported
Feet to sea level:	58.61	Note:	Not Reported
Level reading date:	1945-06-29	Feet below surface:	Not Reported
Feet to sea level:	58.52	Note:	Not Reported
Level reading date:	1945-06-01	Feet below surface:	Not Reported
Feet to sea level:	58.59	Note:	Not Reported
Level reading date:	1945-05-04	Feet below surface:	Not Reported
Feet to sea level:	58.66	Note:	Not Reported
Level reading date:	1945-03-26	Feet below surface:	Not Reported
Feet to sea level:	58.98	Note:	Not Reported
Level reading date:	1945-03-05	Feet below surface:	Not Reported
Feet to sea level:	59.05	Note:	Not Reported
Level reading date:	1945-02-26	Feet below surface:	Not Reported
Feet to sea level:	58.88	Note:	Not Reported
Level reading date:	1945-01-29	Feet below surface:	Not Reported
Feet to sea level:	58.83	Note:	Not Reported
Level reading date:	1944-12-26	Feet below surface:	Not Reported
Feet to sea level:	58.68	Note:	Not Reported
Level reading date:	1944-11-27	Feet below surface:	Not Reported
Feet to sea level:	58.04	Note:	Not Reported
Level reading date:	1944-10-30	Feet below surface:	Not Reported
Feet to sea level:	58.38	Note:	Not Reported
Level reading date:	1944-09-27	Feet below surface:	Not Reported
Feet to sea level:	58.73	Note:	Not Reported
Level reading date:	1944-08-28	Feet below surface:	Not Reported
Feet to sea level:	57.39	Note:	Not Reported
Level reading date:	1944-07-26	Feet below surface:	Not Reported
Feet to sea level:	57.96	Note:	Not Reported
Level reading date:	1944-06-26	Feet below surface:	Not Reported
Feet to sea level:	58.54	Note:	Not Reported
Level reading date:	1944-06-01	Feet below surface:	Not Reported
Feet to sea level:	58.99	Note:	Not Reported
Level reading date:	1944-05-16	Feet below surface:	Not Reported
Feet to sea level:	58.91	Note:	Not Reported
Level reading date:	1944-04-29	Feet below surface:	Not Reported
Feet to sea level:	58.18	Note:	Not Reported
Level reading date:	1944-03-27	Feet below surface:	Not Reported
Feet to sea level:	57.54	Note:	Not Reported
Level reading date:	1944-03-07	Feet below surface:	Not Reported
Feet to sea level:	57.18	Note:	Not Reported

Level reading date:	1944-02-07	Feet below surface:	Not Reported
Feet to sea level:	57.45	Note:	Not Reported
Level reading date:	1944-01-19	Feet below surface:	Not Reported
Feet to sea level:	57.54	Note:	Not Reported
Level reading date:	1943-12-31	Feet below surface:	Not Reported
Feet to sea level:	56.48	Note:	Not Reported
Level reading date:	1943-11-29	Feet below surface:	Not Reported
Feet to sea level:	56.79	Note:	Not Reported
Level reading date:	1943-11-01	Feet below surface:	Not Reported
Feet to sea level:	56.61	Note:	Not Reported
Level reading date:	1943-09-27	Feet below surface:	Not Reported
Feet to sea level:	56.55	Note:	Not Reported
Level reading date:	1943-08-30	Feet below surface:	Not Reported
Feet to sea level:	57.09	Note:	Not Reported
Level reading date:	1943-07-31	Feet below surface:	Not Reported
Feet to sea level:	57.37	Note:	Not Reported
Level reading date:	1943-06-26	Feet below surface:	Not Reported
Feet to sea level:	57.66	Note:	Not Reported
Level reading date:	1943-05-29	Feet below surface:	Not Reported
Feet to sea level:	57.84	Note:	Not Reported
Level reading date:	1943-05-01	Feet below surface:	Not Reported
Feet to sea level:	58.08	Note:	Not Reported
Level reading date:	1943-03-27	Feet below surface:	Not Reported
Feet to sea level:	57.89	Note:	Not Reported
Level reading date:	1943-03-01	Feet below surface:	Not Reported
Feet to sea level:	57.44	Note:	Not Reported
Level reading date:	1943-01-03	Feet below surface:	Not Reported
Feet to sea level:	56.79	Note:	Not Reported
Level reading date:	1942-12-26	Feet below surface:	Not Reported
Feet to sea level:	56.49	Note:	Not Reported
Level reading date:	1942-12-19	Feet below surface:	Not Reported
Feet to sea level:	56.53	Note:	Not Reported
Level reading date:	1942-12-12	Feet below surface:	Not Reported
Feet to sea level:	56.59	Note:	Not Reported
Level reading date:	1942-12-05	Feet below surface:	Not Reported
Feet to sea level:	56.62	Note:	Not Reported
Level reading date:	1942-11-28	Feet below surface:	Not Reported
Feet to sea level:	56.64	Note:	Not Reported
Level reading date:	1942-11-21	Feet below surface:	Not Reported
Feet to sea level:	56.69	Note:	Not Reported
Level reading date:	1942-11-14	Feet below surface:	Not Reported
Feet to sea level:	56.76	Note:	Not Reported

Level reading date:	1942-11-07	Feet below surface:	Not Reported
Feet to sea level:	56.83	Note:	Not Reported
Level reading date:	1942-10-31	Feet below surface:	Not Reported
Feet to sea level:	56.88	Note:	Not Reported
Level reading date:	1942-10-24	Feet below surface:	Not Reported
Feet to sea level:	56.93	Note:	Not Reported
Level reading date:	1942-10-17	Feet below surface:	Not Reported
Feet to sea level:	57.02	Note:	Not Reported
Level reading date:	1942-10-10	Feet below surface:	Not Reported
Feet to sea level:	57.13	Note:	Not Reported
Level reading date:	1942-10-03	Feet below surface:	Not Reported
Feet to sea level:	57.17	Note:	Not Reported
Level reading date:	1942-09-28	Feet below surface:	Not Reported
Feet to sea level:	57.33	Note:	Not Reported
Level reading date:	1942-09-26	Feet below surface:	Not Reported
Feet to sea level:	57.23	Note:	Not Reported
Level reading date:	1942-09-19	Feet below surface:	Not Reported
Feet to sea level:	57.28	Note:	Not Reported
Level reading date:	1942-09-12	Feet below surface:	Not Reported
Feet to sea level:	57.29	Note:	Not Reported
Level reading date:	1942-09-05	Feet below surface:	Not Reported
Feet to sea level:	57.24	Note:	Not Reported
Level reading date:	1942-08-29	Feet below surface:	Not Reported
Feet to sea level:	57.13	Note:	Not Reported
Level reading date:	1942-08-22	Feet below surface:	Not Reported
Feet to sea level:	56.93	Note:	Not Reported
Level reading date:	1942-08-20	Feet below surface:	Not Reported
Feet to sea level:	56.97	Note:	Not Reported
Level reading date:	1942-08-15	Feet below surface:	Not Reported
Feet to sea level:	56.70	Note:	Not Reported
Level reading date:	1942-08-08	Feet below surface:	Not Reported
Feet to sea level:	56.49	Note:	Not Reported
Level reading date:	1942-08-01	Feet below surface:	Not Reported
Feet to sea level:	56.43	Note:	Not Reported
Level reading date:	1942-07-25	Feet below surface:	Not Reported
Feet to sea level:	55.99	Note:	Not Reported
Level reading date:	1942-07-18	Feet below surface:	Not Reported
Feet to sea level:	56.15	Note:	Not Reported
Level reading date:	1942-07-11	Feet below surface:	Not Reported
Feet to sea level:	56.07	Note:	Not Reported
Level reading date:	1942-07-06	Feet below surface:	Not Reported
Feet to sea level:	56.17	Note:	Not Reported

Level reading date:	1942-06-27	Feet below surface:	Not Reported
Feet to sea level:	56.12	Note:	Not Reported
Level reading date:	1942-06-26	Feet below surface:	Not Reported
Feet to sea level:	56.22	Note:	Not Reported
Level reading date:	1942-06-20	Feet below surface:	Not Reported
Feet to sea level:	56.21	Note:	Not Reported
Level reading date:	1942-06-13	Feet below surface:	Not Reported
Feet to sea level:	56.28	Note:	Not Reported
Level reading date:	1942-06-06	Feet below surface:	Not Reported
Feet to sea level:	56.06	Note:	Not Reported
Level reading date:	1942-05-30	Feet below surface:	Not Reported
Feet to sea level:	56.13	Note:	Not Reported
Level reading date:	1942-05-23	Feet below surface:	Not Reported
Feet to sea level:	56.23	Note:	Not Reported
Level reading date:	1942-05-16	Feet below surface:	Not Reported
Feet to sea level:	56.29	Note:	Not Reported
Level reading date:	1942-05-09	Feet below surface:	Not Reported
Feet to sea level:	56.36	Note:	Not Reported
Level reading date:	1942-05-02	Feet below surface:	Not Reported
Feet to sea level:	56.35	Note:	Not Reported
Level reading date:	1942-04-25	Feet below surface:	Not Reported
Feet to sea level:	56.37	Note:	Not Reported
Level reading date:	1942-04-18	Feet below surface:	Not Reported
Feet to sea level:	56.35	Note:	Not Reported
Level reading date:	1942-04-11	Feet below surface:	Not Reported
Feet to sea level:	56.24	Note:	Not Reported
Level reading date:	1942-04-04	Feet below surface:	Not Reported
Feet to sea level:	56.06	Note:	Not Reported
Level reading date:	1942-03-28	Feet below surface:	Not Reported
Feet to sea level:	55.84	Note:	Not Reported
Level reading date:	1942-03-21	Feet below surface:	Not Reported
Feet to sea level:	55.65	Note:	Not Reported
Level reading date:	1942-03-14	Feet below surface:	Not Reported
Feet to sea level:	55.56	Note:	Not Reported
Level reading date:	1942-03-07	Feet below surface:	Not Reported
Feet to sea level:	55.50	Note:	Not Reported
Level reading date:	1942-02-28	Feet below surface:	Not Reported
Feet to sea level:	55.41	Note:	Not Reported
Level reading date:	1942-02-21	Feet below surface:	Not Reported
Feet to sea level:	55.47	Note:	Not Reported
Level reading date:	1942-02-14	Feet below surface:	Not Reported
Feet to sea level:	55.39	Note:	Not Reported

Level reading date:	1942-02-07	Feet below surface:	Not Reported
Feet to sea level:	55.31	Note:	Not Reported
Level reading date:	1942-01-31	Feet below surface:	Not Reported
Feet to sea level:	55.27	Note:	Not Reported
Level reading date:	1942-01-24	Feet below surface:	Not Reported
Feet to sea level:	55.34	Note:	Not Reported
Level reading date:	1942-01-17	Feet below surface:	Not Reported
Feet to sea level:	55.36	Note:	Not Reported
Level reading date:	1942-01-10	Feet below surface:	Not Reported
Feet to sea level:	55.47	Note:	Not Reported
Level reading date:	1942-01-03	Feet below surface:	Not Reported
Feet to sea level:	55.51	Note:	Not Reported
Level reading date:	1941-12-27	Feet below surface:	Not Reported
Feet to sea level:	55.58	Note:	Not Reported
Level reading date:	1941-12-20	Feet below surface:	Not Reported
Feet to sea level:	55.66	Note:	Not Reported
Level reading date:	1941-12-13	Feet below surface:	Not Reported
Feet to sea level:	55.57	Note:	Not Reported
Level reading date:	1941-12-06	Feet below surface:	Not Reported
Feet to sea level:	55.67	Note:	Not Reported
Level reading date:	1941-11-29	Feet below surface:	Not Reported
Feet to sea level:	55.78	Note:	Not Reported
Level reading date:	1941-11-22	Feet below surface:	Not Reported
Feet to sea level:	55.84	Note:	Not Reported
Level reading date:	1941-11-15	Feet below surface:	Not Reported
Feet to sea level:	55.97	Note:	Not Reported
Level reading date:	1941-11-08	Feet below surface:	Not Reported
Feet to sea level:	56.06	Note:	Not Reported
Level reading date:	1941-11-01	Feet below surface:	Not Reported
Feet to sea level:	56.13	Note:	Not Reported
Level reading date:	1941-10-25	Feet below surface:	Not Reported
Feet to sea level:	56.21	Note:	Not Reported
Level reading date:	1941-10-18	Feet below surface:	Not Reported
Feet to sea level:	56.32	Note:	Not Reported
Level reading date:	1941-10-11	Feet below surface:	Not Reported
Feet to sea level:	56.42	Note:	Not Reported
Level reading date:	1941-10-04	Feet below surface:	Not Reported
Feet to sea level:	56.50	Note:	Not Reported
Level reading date:	1941-09-27	Feet below surface:	Not Reported
Feet to sea level:	56.59	Note:	Not Reported
Level reading date:	1941-09-20	Feet below surface:	Not Reported
Feet to sea level:	56.68	Note:	Not Reported

Level reading date:	1941-09-13	Feet below surface:	Not Reported
Feet to sea level:	56.79	Note:	Not Reported
Level reading date:	1941-09-06	Feet below surface:	Not Reported
Feet to sea level:	56.91	Note:	Not Reported
Level reading date:	1941-08-30	Feet below surface:	Not Reported
Feet to sea level:	57.01	Note:	Not Reported
Level reading date:	1941-08-23	Feet below surface:	Not Reported
Feet to sea level:	56.89	Note:	Not Reported
Level reading date:	1941-08-16	Feet below surface:	Not Reported
Feet to sea level:	56.98	Note:	Not Reported
Level reading date:	1941-08-09	Feet below surface:	Not Reported
Feet to sea level:	57.05	Note:	Not Reported
Level reading date:	1941-08-02	Feet below surface:	Not Reported
Feet to sea level:	57.11	Note:	Not Reported
Level reading date:	1941-07-26	Feet below surface:	Not Reported
Feet to sea level:	57.18	Note:	Not Reported
Level reading date:	1941-07-19	Feet below surface:	Not Reported
Feet to sea level:	57.26	Note:	Not Reported
Level reading date:	1941-07-12	Feet below surface:	Not Reported
Feet to sea level:	57.29	Note:	Not Reported
Level reading date:	1941-07-05	Feet below surface:	Not Reported
Feet to sea level:	57.22	Note:	Not Reported
Level reading date:	1941-06-28	Feet below surface:	Not Reported
Feet to sea level:	57.19	Note:	Not Reported
Level reading date:	1941-06-21	Feet below surface:	Not Reported
Feet to sea level:	57.29	Note:	Not Reported
Level reading date:	1941-06-19	Feet below surface:	Not Reported
Feet to sea level:	57.39	Note:	Not Reported
Level reading date:	1941-06-14	Feet below surface:	Not Reported
Feet to sea level:	57.17	Note:	Not Reported
Level reading date:	1941-06-07	Feet below surface:	Not Reported
Feet to sea level:	57.18	Note:	Not Reported
Level reading date:	1941-05-31	Feet below surface:	Not Reported
Feet to sea level:	57.16	Note:	Not Reported
Level reading date:	1941-05-24	Feet below surface:	Not Reported
Feet to sea level:	57.20	Note:	Not Reported
Level reading date:	1941-05-17	Feet below surface:	Not Reported
Feet to sea level:	57.26	Note:	Not Reported
Level reading date:	1941-05-10	Feet below surface:	Not Reported
Feet to sea level:	57.34	Note:	Not Reported
Level reading date:	1941-05-03	Feet below surface:	Not Reported
Feet to sea level:	57.36	Note:	Not Reported

Level reading date:	1941-04-26	Feet below surface:	Not Reported
Feet to sea level:	57.37	Note:	Not Reported
Level reading date:	1941-04-19	Feet below surface:	Not Reported
Feet to sea level:	57.39	Note:	Not Reported
Level reading date:	1941-04-12	Feet below surface:	Not Reported
Feet to sea level:	57.41	Note:	Not Reported
Level reading date:	1941-04-05	Feet below surface:	Not Reported
Feet to sea level:	57.45	Note:	Not Reported
Level reading date:	1941-03-29	Feet below surface:	Not Reported
Feet to sea level:	57.49	Note:	Not Reported
Level reading date:	1941-03-22	Feet below surface:	Not Reported
Feet to sea level:	57.49	Note:	Not Reported
Level reading date:	1941-03-15	Feet below surface:	Not Reported
Feet to sea level:	57.40	Note:	Not Reported
Level reading date:	1941-03-08	Feet below surface:	Not Reported
Feet to sea level:	57.44	Note:	Not Reported
Level reading date:	1941-03-07	Feet below surface:	Not Reported
Feet to sea level:	57.44	Note:	Not Reported
Level reading date:	1941-03-01	Feet below surface:	Not Reported
Feet to sea level:	57.51	Note:	Not Reported
Level reading date:	1941-02-22	Feet below surface:	Not Reported
Feet to sea level:	57.46	Note:	Not Reported
Level reading date:	1941-02-15	Feet below surface:	Not Reported
Feet to sea level:	57.40	Note:	Not Reported
Level reading date:	1941-02-08	Feet below surface:	Not Reported
Feet to sea level:	57.02	Note:	Not Reported
Level reading date:	1941-02-01	Feet below surface:	Not Reported
Feet to sea level:	56.75	Note:	Not Reported
Level reading date:	1941-01-25	Feet below surface:	Not Reported
Feet to sea level:	56.78	Note:	Not Reported
Level reading date:	1941-01-18	Feet below surface:	Not Reported
Feet to sea level:	56.76	Note:	Not Reported
Level reading date:	1941-01-11	Feet below surface:	Not Reported
Feet to sea level:	56.65	Note:	Not Reported
Level reading date:	1941-01-04	Feet below surface:	Not Reported
Feet to sea level:	56.82	Note:	Not Reported
Level reading date:	1940-12-28	Feet below surface:	Not Reported
Feet to sea level:	56.72	Note:	Not Reported
Level reading date:	1940-12-21	Feet below surface:	Not Reported
Feet to sea level:	56.76	Note:	Not Reported
Level reading date:	1940-12-14	Feet below surface:	Not Reported
Feet to sea level:	56.79	Note:	Not Reported

Level reading date:	1940-12-07	Feet below surface:	Not Reported
Feet to sea level:	56.85	Note:	Not Reported
Level reading date:	1940-11-30	Feet below surface:	Not Reported
Feet to sea level:	56.88	Note:	Not Reported
Level reading date:	1940-11-23	Feet below surface:	Not Reported
Feet to sea level:	56.91	Note:	Not Reported
Level reading date:	1940-11-16	Feet below surface:	Not Reported
Feet to sea level:	57.06	Note:	Not Reported
Level reading date:	1940-11-09	Feet below surface:	Not Reported
Feet to sea level:	57.01	Note:	Not Reported
Level reading date:	1940-11-02	Feet below surface:	Not Reported
Feet to sea level:	57.08	Note:	Not Reported
Level reading date:	1940-10-26	Feet below surface:	Not Reported
Feet to sea level:	57.14	Note:	Not Reported
Level reading date:	1940-10-19	Feet below surface:	Not Reported
Feet to sea level:	57.25	Note:	Not Reported
Level reading date:	1940-10-17	Feet below surface:	Not Reported
Feet to sea level:	57.36	Note:	Not Reported
Level reading date:	1940-10-12	Feet below surface:	Not Reported
Feet to sea level:	57.36	Note:	Not Reported
Level reading date:	1940-10-05	Feet below surface:	Not Reported
Feet to sea level:	57.44	Note:	Not Reported
Level reading date:	1940-09-28	Feet below surface:	Not Reported
Feet to sea level:	57.57	Note:	Not Reported
Level reading date:	1940-09-21	Feet below surface:	Not Reported
Feet to sea level:	57.56	Note:	Not Reported
Level reading date:	1940-09-14	Feet below surface:	Not Reported
Feet to sea level:	57.64	Note:	Not Reported
Level reading date:	1940-09-07	Feet below surface:	Not Reported
Feet to sea level:	57.75	Note:	Not Reported
Level reading date:	1940-08-31	Feet below surface:	Not Reported
Feet to sea level:	57.86	Note:	Not Reported
Level reading date:	1940-08-24	Feet below surface:	Not Reported
Feet to sea level:	57.85	Note:	Not Reported
Level reading date:	1940-08-17	Feet below surface:	Not Reported
Feet to sea level:	57.88	Note:	Not Reported
Level reading date:	1940-08-10	Feet below surface:	Not Reported
Feet to sea level:	57.96	Note:	Not Reported
Level reading date:	1940-08-03	Feet below surface:	Not Reported
Feet to sea level:	58.02	Note:	Not Reported
Level reading date:	1940-07-27	Feet below surface:	Not Reported
Feet to sea level:	58.15	Note:	Not Reported

Level reading date:	1940-07-20	Feet below surface:	Not Reported
Feet to sea level:	58.22	Note:	Not Reported
Level reading date:	1940-07-13	Feet below surface:	Not Reported
Feet to sea level:	58.33	Note:	Not Reported
Level reading date:	1940-07-06	Feet below surface:	Not Reported
Feet to sea level:	58.37	Note:	Not Reported
Level reading date:	1940-06-29	Feet below surface:	Not Reported
Feet to sea level:	58.40	Note:	Not Reported
Level reading date:	1940-06-22	Feet below surface:	Not Reported
Feet to sea level:	58.28	Note:	Not Reported
Level reading date:	1940-06-15	Feet below surface:	Not Reported
Feet to sea level:	58.36	Note:	Not Reported
Level reading date:	1940-06-08	Feet below surface:	Not Reported
Feet to sea level:	58.34	Note:	Not Reported
Level reading date:	1940-06-01	Feet below surface:	Not Reported
Feet to sea level:	58.32	Note:	Not Reported
Level reading date:	1940-05-25	Feet below surface:	Not Reported
Feet to sea level:	58.27	Note:	Not Reported
Level reading date:	1940-05-18	Feet below surface:	Not Reported
Feet to sea level:	58.20	Note:	Not Reported
Level reading date:	1940-05-11	Feet below surface:	Not Reported
Feet to sea level:	58.09	Note:	Not Reported
Level reading date:	1940-05-04	Feet below surface:	Not Reported
Feet to sea level:	57.94	Note:	Not Reported
Level reading date:	1940-04-27	Feet below surface:	Not Reported
Feet to sea level:	57.70	Note:	Not Reported
Level reading date:	1940-04-20	Feet below surface:	Not Reported
Feet to sea level:	57.55	Note:	Not Reported
Level reading date:	1940-04-13	Feet below surface:	Not Reported
Feet to sea level:	57.47	Note:	Not Reported
Level reading date:	1940-04-06	Feet below surface:	Not Reported
Feet to sea level:	57.37	Note:	Not Reported
Level reading date:	1940-03-30	Feet below surface:	Not Reported
Feet to sea level:	57.36	Note:	Not Reported
Level reading date:	1940-03-23	Feet below surface:	Not Reported
Feet to sea level:	57.35	Note:	Not Reported
Level reading date:	1940-03-16	Feet below surface:	Not Reported
Feet to sea level:	57.26	Note:	Not Reported
Level reading date:	1940-03-09	Feet below surface:	Not Reported
Feet to sea level:	57.20	Note:	Not Reported
Level reading date:	1940-03-06	Feet below surface:	Not Reported
Feet to sea level:	59.22	Note:	Not Reported

Level reading date:	1940-03-02	Feet below surface:	Not Reported
Feet to sea level:	56.85	Note:	Not Reported
Level reading date:	1940-02-24	Feet below surface:	Not Reported
Feet to sea level:	56.96	Note:	Not Reported
Level reading date:	1940-02-17	Feet below surface:	Not Reported
Feet to sea level:	56.90	Note:	Not Reported
Level reading date:	1940-02-10	Feet below surface:	Not Reported
Feet to sea level:	57.03	Note:	Not Reported
Level reading date:	1940-02-03	Feet below surface:	Not Reported
Feet to sea level:	57.14	Note:	Not Reported
Level reading date:	1940-01-27	Feet below surface:	Not Reported
Feet to sea level:	57.26	Note:	Not Reported
Level reading date:	1940-01-20	Feet below surface:	Not Reported
Feet to sea level:	57.35	Note:	Not Reported
Level reading date:	1940-01-13	Feet below surface:	Not Reported
Feet to sea level:	57.40	Note:	Not Reported
Level reading date:	1940-01-06	Feet below surface:	Not Reported
Feet to sea level:	57.48	Note:	Not Reported
Level reading date:	1939-12-30	Feet below surface:	Not Reported
Feet to sea level:	57.60	Note:	Not Reported
Level reading date:	1939-12-23	Feet below surface:	Not Reported
Feet to sea level:	57.70	Note:	Not Reported
Level reading date:	1939-12-16	Feet below surface:	Not Reported
Feet to sea level:	57.81	Note:	Not Reported
Level reading date:	1939-12-09	Feet below surface:	Not Reported
Feet to sea level:	57.93	Note:	Not Reported
Level reading date:	1939-12-02	Feet below surface:	Not Reported
Feet to sea level:	58.04	Note:	Not Reported
Level reading date:	1939-11-25	Feet below surface:	Not Reported
Feet to sea level:	58.12	Note:	Not Reported
Level reading date:	1939-11-18	Feet below surface:	Not Reported
Feet to sea level:	58.24	Note:	Not Reported
Level reading date:	1939-11-11	Feet below surface:	Not Reported
Feet to sea level:	58.34	Note:	Not Reported
Level reading date:	1939-11-04	Feet below surface:	Not Reported
Feet to sea level:	58.22	Note:	Not Reported
Level reading date:	1939-10-28	Feet below surface:	Not Reported
Feet to sea level:	58.30	Note:	Not Reported
Level reading date:	1939-10-21	Feet below surface:	Not Reported
Feet to sea level:	58.41	Note:	Not Reported
Level reading date:	1939-10-14	Feet below surface:	Not Reported
Feet to sea level:	58.55	Note:	Not Reported

Level reading date:	1939-10-07	Feet below surface:	Not Reported
Feet to sea level:	58.71	Note:	Not Reported
Level reading date:	1939-09-30	Feet below surface:	Not Reported
Feet to sea level:	58.75	Note:	Not Reported
Level reading date:	1939-09-23	Feet below surface:	Not Reported
Feet to sea level:	58.89	Note:	Not Reported
Level reading date:	1939-09-20	Feet below surface:	Not Reported
Feet to sea level:	58.99	Note:	Not Reported
Level reading date:	1939-09-16	Feet below surface:	Not Reported
Feet to sea level:	59.06	Note:	Not Reported
Level reading date:	1939-09-09	Feet below surface:	Not Reported
Feet to sea level:	59.22	Note:	Not Reported
Level reading date:	1939-09-02	Feet below surface:	Not Reported
Feet to sea level:	59.36	Note:	Not Reported
Level reading date:	1939-08-26	Feet below surface:	Not Reported
Feet to sea level:	59.49	Note:	Not Reported
Level reading date:	1939-08-19	Feet below surface:	Not Reported
Feet to sea level:	59.50	Note:	Not Reported
Level reading date:	1939-08-18	Feet below surface:	Not Reported
Feet to sea level:	59.59	Note:	Not Reported
Level reading date:	1939-08-12	Feet below surface:	Not Reported
Feet to sea level:	59.68	Note:	Not Reported
Level reading date:	1939-08-05	Feet below surface:	Not Reported
Feet to sea level:	59.87	Note:	Not Reported
Level reading date:	1939-07-29	Feet below surface:	Not Reported
Feet to sea level:	60.06	Note:	Not Reported
Level reading date:	1939-07-22	Feet below surface:	Not Reported
Feet to sea level:	60.24	Note:	Not Reported
Level reading date:	1939-07-15	Feet below surface:	Not Reported
Feet to sea level:	60.44	Note:	Not Reported
Level reading date:	1939-07-08	Feet below surface:	Not Reported
Feet to sea level:	60.64	Note:	Not Reported
Level reading date:	1939-07-01	Feet below surface:	Not Reported
Feet to sea level:	60.81	Note:	Not Reported
Level reading date:	1939-06-24	Feet below surface:	Not Reported
Feet to sea level:	60.98	Note:	Not Reported
Level reading date:	1939-06-17	Feet below surface:	Not Reported
Feet to sea level:	61.15	Note:	Not Reported
Level reading date:	1939-06-10	Feet below surface:	Not Reported
Feet to sea level:	61.26	Note:	Not Reported
Level reading date:	1939-06-03	Feet below surface:	Not Reported
Feet to sea level:	61.44	Note:	Not Reported

Level reading date:	1939-05-27	Feet below surface:	Not Reported
Feet to sea level:	61.65	Note:	Not Reported
Level reading date:	1939-05-20	Feet below surface:	Not Reported
Feet to sea level:	61.77	Note:	Not Reported
Level reading date:	1939-05-13	Feet below surface:	Not Reported
Feet to sea level:	61.88	Note:	Not Reported
Level reading date:	1939-05-06	Feet below surface:	Not Reported
Feet to sea level:	62.09	Note:	Not Reported
Level reading date:	1939-04-29	Feet below surface:	Not Reported
Feet to sea level:	62.21	Note:	Not Reported
Level reading date:	1939-04-22	Feet below surface:	Not Reported
Feet to sea level:	62.19	Note:	Not Reported
Level reading date:	1939-04-15	Feet below surface:	Not Reported
Feet to sea level:	62.00	Note:	Not Reported
Level reading date:	1939-04-08	Feet below surface:	Not Reported
Feet to sea level:	61.86	Note:	Not Reported
Level reading date:	1939-03-31	Feet below surface:	Not Reported
Feet to sea level:	61.68	Note:	Not Reported
Level reading date:	1939-03-24	Feet below surface:	Not Reported
Feet to sea level:	61.34	Note:	Not Reported
Level reading date:	1939-03-17	Feet below surface:	Not Reported
Feet to sea level:	61.04	Note:	Not Reported
Level reading date:	1939-03-10	Feet below surface:	Not Reported
Feet to sea level:	60.73	Note:	Not Reported
Level reading date:	1939-03-03	Feet below surface:	Not Reported
Feet to sea level:	60.40	Note:	Not Reported
Level reading date:	1939-02-24	Feet below surface:	Not Reported
Feet to sea level:	60.19	Note:	Not Reported
Level reading date:	1939-02-17	Feet below surface:	Not Reported
Feet to sea level:	60.08	Note:	Not Reported
Level reading date:	1939-02-10	Feet below surface:	Not Reported
Feet to sea level:	59.89	Note:	Not Reported
Level reading date:	1939-02-03	Feet below surface:	Not Reported
Feet to sea level:	59.54	Note:	Not Reported
Level reading date:	1939-01-27	Feet below surface:	Not Reported
Feet to sea level:	59.29	Note:	Not Reported
Level reading date:	1939-01-21	Feet below surface:	Not Reported
Feet to sea level:	59.36	Note:	Not Reported
Level reading date:	1939-01-13	Feet below surface:	Not Reported
Feet to sea level:	59.44	Note:	Not Reported
Level reading date:	1939-01-07	Feet below surface:	Not Reported
Feet to sea level:	59.46	Note:	Not Reported

Level reading date:	1938-12-30	Feet below surface:	Not Reported
Feet to sea level:	59.53	Note:	Not Reported
Level reading date:	1938-12-23	Feet below surface:	Not Reported
Feet to sea level:	59.55	Note:	Not Reported
Level reading date:	1938-12-16	Feet below surface:	Not Reported
Feet to sea level:	59.61	Note:	Not Reported
Level reading date:	1938-12-09	Feet below surface:	Not Reported
Feet to sea level:	59.76	Note:	Not Reported
Level reading date:	1938-12-02	Feet below surface:	Not Reported
Feet to sea level:	59.76	Note:	Not Reported
Level reading date:	1938-11-26	Feet below surface:	Not Reported
Feet to sea level:	59.91	Note:	Not Reported
Level reading date:	1938-11-18	Feet below surface:	Not Reported
Feet to sea level:	60.07	Note:	Not Reported
Level reading date:	1938-11-11	Feet below surface:	Not Reported
Feet to sea level:	60.16	Note:	Not Reported
Level reading date:	1938-11-04	Feet below surface:	Not Reported
Feet to sea level:	60.30	Note:	Not Reported
Level reading date:	1938-10-28	Feet below surface:	Not Reported
Feet to sea level:	60.47	Note:	Not Reported
Level reading date:	1938-10-21	Feet below surface:	Not Reported
Feet to sea level:	60.64	Note:	Not Reported
Level reading date:	1938-10-14	Feet below surface:	Not Reported
Feet to sea level:	60.70	Note:	Not Reported
Level reading date:	1938-10-07	Feet below surface:	Not Reported
Feet to sea level:	60.79	Note:	Not Reported
Level reading date:	1938-09-30	Feet below surface:	Not Reported
Feet to sea level:	60.83	Note:	Not Reported
Level reading date:	1938-09-28	Feet below surface:	Not Reported
Feet to sea level:	60.78	Note:	Not Reported
Level reading date:	1938-09-23	Feet below surface:	Not Reported
Feet to sea level:	59.71	Note:	Not Reported
Level reading date:	1938-09-16	Feet below surface:	Not Reported
Feet to sea level:	58.36	Note:	Not Reported
Level reading date:	1938-09-09	Feet below surface:	Not Reported
Feet to sea level:	58.42	Note:	Not Reported
Level reading date:	1938-09-02	Feet below surface:	Not Reported
Feet to sea level:	58.52	Note:	Not Reported
Level reading date:	1938-08-26	Feet below surface:	Not Reported
Feet to sea level:	58.62	Note:	Not Reported
Level reading date:	1938-08-19	Feet below surface:	Not Reported
Feet to sea level:	58.68	Note:	Not Reported

Level reading date:	1938-08-12	Feet below surface:	Not Reported
Feet to sea level:	58.64	Note:	Not Reported
Level reading date:	1938-08-05	Feet below surface:	Not Reported
Feet to sea level:	58.44	Note:	Not Reported
Level reading date:	1938-07-29	Feet below surface:	Not Reported
Feet to sea level:	57.97	Note:	Not Reported
Level reading date:	1938-07-22	Feet below surface:	Not Reported
Feet to sea level:	57.27	Note:	Not Reported
Level reading date:	1938-07-15	Feet below surface:	Not Reported
Feet to sea level:	57.00	Note:	Not Reported
Level reading date:	1938-07-08	Feet below surface:	Not Reported
Feet to sea level:	57.02	Note:	Not Reported
Level reading date:	1938-07-01	Feet below surface:	Not Reported
Feet to sea level:	57.06	Note:	Not Reported
Level reading date:	1938-06-24	Feet below surface:	Not Reported
Feet to sea level:	56.85	Note:	Not Reported
Level reading date:	1938-06-17	Feet below surface:	Not Reported
Feet to sea level:	56.95	Note:	Not Reported
Level reading date:	1938-06-11	Feet below surface:	Not Reported
Feet to sea level:	56.98	Note:	Not Reported
Level reading date:	1938-06-04	Feet below surface:	Not Reported
Feet to sea level:	57.04	Note:	Not Reported
Level reading date:	1938-05-28	Feet below surface:	Not Reported
Feet to sea level:	57.14	Note:	Not Reported
Level reading date:	1938-05-21	Feet below surface:	Not Reported
Feet to sea level:	57.14	Note:	Not Reported
Level reading date:	1938-05-14	Feet below surface:	Not Reported
Feet to sea level:	57.13	Note:	Not Reported
Level reading date:	1938-05-07	Feet below surface:	Not Reported
Feet to sea level:	57.13	Note:	Not Reported
Level reading date:	1938-04-30	Feet below surface:	Not Reported
Feet to sea level:	57.13	Note:	Not Reported
Level reading date:	1938-04-23	Feet below surface:	Not Reported
Feet to sea level:	57.10	Note:	Not Reported
Level reading date:	1938-04-16	Feet below surface:	Not Reported
Feet to sea level:	57.05	Note:	Not Reported
Level reading date:	1938-04-09	Feet below surface:	Not Reported
Feet to sea level:	57.08	Note:	Not Reported
Level reading date:	1938-04-02	Feet below surface:	Not Reported
Feet to sea level:	57.00	Note:	Not Reported
Level reading date:	1938-03-26	Feet below surface:	Not Reported
Feet to sea level:	56.97	Note:	Not Reported

Level reading date:	1938-03-19	Feet below surface:	Not Reported
Feet to sea level:	56.97	Note:	Not Reported
Level reading date:	1938-03-12	Feet below surface:	Not Reported
Feet to sea level:	56.87	Note:	Not Reported
Level reading date:	1938-02-16	Feet below surface:	Not Reported
Feet to sea level:	56.83	Note:	Not Reported

M54
West
1/2 - 1 Mile
Lower

FED USGS **USGS40000830027**

Organization ID:	USGS-NY	Organization Name:	USGS New York Water Science Center
Monitor Location:	N 1126. 3	Type:	Well
Description:	OLD: N 1126. 2	HUC:	02030202
Drainage Area:	Not Reported	Drainage Area Units:	Not Reported
Contrib Drainage Area:	Not Reported	Contrib Drainage Area Unts:	Not Reported
Aquifer:	Northern Atlantic Coastal Plain aquifer system		
Formation Type:	Glacial Aquifer, Upper	Aquifer Type:	Not Reported
Construction Date:	Not Reported	Well Depth:	73
Well Depth Units:	ft	Well Hole Depth:	73
Well Hole Depth Units:	ft		

Ground water levels,Number of Measurements:	116	Level reading date:	1990-03-26
Feet below surface:	Not Reported	Feet to sea level:	45.75
Note:	Not Reported		
Level reading date:	1984-04-23	Feet below surface:	Not Reported
Feet to sea level:	43.65	Note:	Not Reported
Level reading date:	1983-08-10	Feet below surface:	Not Reported
Feet to sea level:	39.36	Note:	Not Reported
Level reading date:	1983-06-14	Feet below surface:	Not Reported
Feet to sea level:	47.42	Note:	Not Reported
Level reading date:	1983-04-05	Feet below surface:	Not Reported
Feet to sea level:	37.92	Note:	Not Reported
Level reading date:	1982-12-20	Feet below surface:	Not Reported
Feet to sea level:	38.82	Note:	Not Reported
Level reading date:	1982-08-31	Feet below surface:	Not Reported
Feet to sea level:	38.87	Note:	Not Reported
Level reading date:	1982-06-28	Feet below surface:	Not Reported
Feet to sea level:	39.95	Note:	Not Reported
Level reading date:	1982-03-17	Feet below surface:	Not Reported
Feet to sea level:	38.99	Note:	Not Reported
Level reading date:	1981-12-08	Feet below surface:	Not Reported
Feet to sea level:	38.05	Note:	Not Reported
Level reading date:	1981-08-31	Feet below surface:	Not Reported
Feet to sea level:	39.20	Note:	Not Reported
Level reading date:	1981-03-03	Feet below surface:	Not Reported

Feet to sea level:	40.80	Note:	Not Reported
Level reading date:	1980-12-16	Feet below surface:	Not Reported
Feet to sea level:	41.48	Note:	Not Reported
Level reading date:	1980-09-03	Feet below surface:	Not Reported
Feet to sea level:	42.77	Note:	Not Reported
Level reading date:	1980-05-28	Feet below surface:	Not Reported
Feet to sea level:	45.13	Note:	Not Reported
Level reading date:	1980-03-18	Feet below surface:	Not Reported
Feet to sea level:	42.60	Note:	Not Reported
Level reading date:	1979-12-05	Feet below surface:	Not Reported
Feet to sea level:	43.59	Note:	Not Reported
Level reading date:	1979-09-10	Feet below surface:	Not Reported
Feet to sea level:	43.72	Note:	Not Reported
Level reading date:	1979-06-05	Feet below surface:	Not Reported
Feet to sea level:	44.80	Note:	Not Reported
Level reading date:	1979-04-19	Feet below surface:	Not Reported
Feet to sea level:	44.69	Note:	Not Reported
Level reading date:	1979-03-21	Feet below surface:	Not Reported
Feet to sea level:	43.90	Note:	Not Reported
Level reading date:	1979-03-01	Feet below surface:	Not Reported
Feet to sea level:	38.07	Note:	Not Reported
Level reading date:	1978-12-27	Feet below surface:	Not Reported
Feet to sea level:	41.06	Note:	Not Reported
Level reading date:	1978-12-17	Feet below surface:	Not Reported
Feet to sea level:	41.19	Note:	Not Reported
Level reading date:	1978-11-21	Feet below surface:	Not Reported
Feet to sea level:	41.19	Note:	Not Reported
Level reading date:	1978-10-24	Feet below surface:	Not Reported
Feet to sea level:	41.44	Note:	Not Reported
Level reading date:	1978-09-26	Feet below surface:	Not Reported
Feet to sea level:	41.50	Note:	Not Reported
Level reading date:	1978-09-19	Feet below surface:	Not Reported
Feet to sea level:	42.05	Note:	Not Reported
Level reading date:	1978-08-24	Feet below surface:	Not Reported
Feet to sea level:	42.03	Note:	Not Reported
Level reading date:	1978-07-27	Feet below surface:	Not Reported
Feet to sea level:	42.32	Note:	Not Reported
Level reading date:	1978-06-28	Feet below surface:	Not Reported
Feet to sea level:	42.78	Note:	Not Reported
Level reading date:	1978-06-01	Feet below surface:	Not Reported
Feet to sea level:	43.14	Note:	Not Reported

Level reading date:	1978-05-31	Feet below surface:	Not Reported
Feet to sea level:	42.99	Note:	Not Reported
Level reading date:	1978-03-21	Feet below surface:	Not Reported
Feet to sea level:	42.70	Note:	Not Reported
Level reading date:	1977-12-12	Feet below surface:	Not Reported
Feet to sea level:	40.42	Note:	Not Reported
Level reading date:	1977-12-04	Feet below surface:	Not Reported
Feet to sea level:	45.99	Note:	Not Reported
Level reading date:	1977-08-30	Feet below surface:	Not Reported
Feet to sea level:	38.79	Note:	Not Reported
Level reading date:	1977-06-08	Feet below surface:	Not Reported
Feet to sea level:	40.05	Note:	Not Reported
Level reading date:	1977-03-23	Feet below surface:	Not Reported
Feet to sea level:	40.63	Note:	Not Reported
Level reading date:	1976-12-01	Feet below surface:	Not Reported
Feet to sea level:	41.74	Note:	Not Reported
Level reading date:	1976-09-02	Feet below surface:	Not Reported
Feet to sea level:	42.30	Note:	Not Reported
Level reading date:	1976-06-03	Feet below surface:	Not Reported
Feet to sea level:	43.85	Note:	Not Reported
Level reading date:	1976-03-16	Feet below surface:	Not Reported
Feet to sea level:	44.78	Note:	Not Reported
Level reading date:	1975-12-17	Feet below surface:	Not Reported
Feet to sea level:	43.33	Note:	Not Reported
Level reading date:	1975-09-09	Feet below surface:	Not Reported
Feet to sea level:	41.81	Note:	Not Reported
Level reading date:	1975-06-09	Feet below surface:	Not Reported
Feet to sea level:	41.17	Note:	Not Reported
Level reading date:	1975-03-21	Feet below surface:	Not Reported
Feet to sea level:	39.45	Note:	Not Reported
Level reading date:	1974-12-26	Feet below surface:	Not Reported
Feet to sea level:	38.97	Note:	Not Reported
Level reading date:	1974-09-12	Feet below surface:	Not Reported
Feet to sea level:	39.14	Note:	Not Reported
Level reading date:	1974-06-05	Feet below surface:	Not Reported
Feet to sea level:	41.77	Note:	Not Reported
Level reading date:	1974-03-18	Feet below surface:	Not Reported
Feet to sea level:	40.69	Note:	Not Reported
Level reading date:	1973-12-03	Feet below surface:	Not Reported
Feet to sea level:	40.48	Note:	Not Reported
Level reading date:	1973-09-19	Feet below surface:	Not Reported
Feet to sea level:	41.27	Note:	Not Reported

Level reading date:	1973-06-13	Feet below surface:	Not Reported
Feet to sea level:	41.85	Note:	Not Reported
Level reading date:	1973-03-20	Feet below surface:	Not Reported
Feet to sea level:	40.54	Note:	Not Reported
Level reading date:	1972-12-14	Feet below surface:	Not Reported
Feet to sea level:	38.93	Note:	Not Reported
Level reading date:	1972-09-13	Feet below surface:	Not Reported
Feet to sea level:	38.03	Note:	Not Reported
Level reading date:	1972-06-07	Feet below surface:	Not Reported
Feet to sea level:	39.51	Note:	Not Reported
Level reading date:	1972-03-24	Feet below surface:	Not Reported
Feet to sea level:	37.58	Note:	Not Reported
Level reading date:	1971-12-14	Feet below surface:	Not Reported
Feet to sea level:	37.05	Note:	Not Reported
Level reading date:	1971-09-22	Feet below surface:	Not Reported
Feet to sea level:	36.27	Note:	Not Reported
Level reading date:	1971-07-13	Feet below surface:	Not Reported
Feet to sea level:	36.57	Note:	Not Reported
Level reading date:	1971-04-22	Feet below surface:	Not Reported
Feet to sea level:	37.19	Note:	Not Reported
Level reading date:	1971-03-24	Feet below surface:	Not Reported
Feet to sea level:	37.07	Note:	Not Reported
Level reading date:	1970-12-11	Feet below surface:	Not Reported
Feet to sea level:	35.75	Note:	Not Reported
Level reading date:	1970-10-29	Feet below surface:	Not Reported
Feet to sea level:	36.78	Note:	Not Reported
Level reading date:	1970-09-14	Feet below surface:	Not Reported
Feet to sea level:	37.26	Note:	Not Reported
Level reading date:	1970-08-22	Feet below surface:	Not Reported
Feet to sea level:	37.07	Note:	Not Reported
Level reading date:	1970-07-08	Feet below surface:	Not Reported
Feet to sea level:	38.62	Note:	Not Reported
Level reading date:	1970-06-12	Feet below surface:	Not Reported
Feet to sea level:	39.17	Note:	Not Reported
Level reading date:	1970-04-30	Feet below surface:	Not Reported
Feet to sea level:	39.36	Note:	Not Reported
Level reading date:	1970-03-05	Feet below surface:	Not Reported
Feet to sea level:	38.90	Note:	Not Reported
Level reading date:	1970-01-23	Feet below surface:	Not Reported
Feet to sea level:	38.42	Note:	Not Reported
Level reading date:	1970-01-13	Feet below surface:	Not Reported
Feet to sea level:	38.62	Note:	Not Reported

Level reading date:	1969-11-04	Feet below surface:	Not Reported
Feet to sea level:	38.54	Note:	Not Reported
Level reading date:	1969-10-01	Feet below surface:	Not Reported
Feet to sea level:	38.67	Note:	Not Reported
Level reading date:	1969-09-17	Feet below surface:	Not Reported
Feet to sea level:	38.85	Note:	Not Reported
Level reading date:	1969-08-25	Feet below surface:	Not Reported
Feet to sea level:	38.79	Note:	Not Reported
Level reading date:	1969-07-29	Feet below surface:	Not Reported
Feet to sea level:	38.07	Note:	Not Reported
Level reading date:	1969-07-02	Feet below surface:	Not Reported
Feet to sea level:	38.19	Note:	Not Reported
Level reading date:	1969-06-25	Feet below surface:	Not Reported
Feet to sea level:	38.17	Note:	Not Reported
Level reading date:	1969-05-28	Feet below surface:	Not Reported
Feet to sea level:	38.44	Note:	Not Reported
Level reading date:	1969-04-24	Feet below surface:	Not Reported
Feet to sea level:	38.22	Note:	Not Reported
Level reading date:	1969-04-07	Feet below surface:	Not Reported
Feet to sea level:	38.12	Note:	Not Reported
Level reading date:	1969-03-25	Feet below surface:	Not Reported
Feet to sea level:	37.95	Note:	Not Reported
Level reading date:	1969-02-26	Feet below surface:	Not Reported
Feet to sea level:	38.02	Note:	Not Reported
Level reading date:	1969-01-31	Feet below surface:	Not Reported
Feet to sea level:	38.17	Note:	Not Reported
Level reading date:	1969-01-15	Feet below surface:	Not Reported
Feet to sea level:	38.37	Note:	Not Reported
Level reading date:	1968-12-31	Feet below surface:	Not Reported
Feet to sea level:	38.22	Note:	Not Reported
Level reading date:	1968-11-26	Feet below surface:	Not Reported
Feet to sea level:	37.90	Note:	Not Reported
Level reading date:	1968-10-28	Feet below surface:	Not Reported
Feet to sea level:	37.67	Note:	Not Reported
Level reading date:	1968-09-25	Feet below surface:	Not Reported
Feet to sea level:	37.98	Note:	Not Reported
Level reading date:	1968-09-23	Feet below surface:	Not Reported
Feet to sea level:	38.01	Note:	Not Reported
Level reading date:	1968-08-27	Feet below surface:	Not Reported
Feet to sea level:	38.27	Note:	Not Reported
Level reading date:	1968-07-25	Feet below surface:	Not Reported
Feet to sea level:	38.71	Note:	Not Reported

Level reading date:	1968-06-25	Feet below surface:	Not Reported
Feet to sea level:	39.33	Note:	Not Reported
Level reading date:	1968-06-20	Feet below surface:	Not Reported
Feet to sea level:	39.36	Note:	Not Reported
Level reading date:	1968-05-29	Feet below surface:	Not Reported
Feet to sea level:	39.12	Note:	Not Reported
Level reading date:	1968-04-25	Feet below surface:	Not Reported
Feet to sea level:	39.01	Note:	Not Reported
Level reading date:	1968-03-27	Feet below surface:	Not Reported
Feet to sea level:	39.17	Note:	Not Reported
Level reading date:	1968-03-26	Feet below surface:	Not Reported
Feet to sea level:	39.03	Note:	Not Reported
Level reading date:	1968-02-27	Feet below surface:	Not Reported
Feet to sea level:	38.87	Note:	Not Reported
Level reading date:	1968-01-29	Feet below surface:	Not Reported
Feet to sea level:	38.98	Note:	Not Reported
Level reading date:	1967-12-29	Feet below surface:	Not Reported
Feet to sea level:	38.83	Note:	Not Reported
Level reading date:	1967-12-14	Feet below surface:	Not Reported
Feet to sea level:	38.87	Note:	Not Reported
Level reading date:	1967-11-29	Feet below surface:	Not Reported
Feet to sea level:	38.83	Note:	Not Reported
Level reading date:	1967-10-25	Feet below surface:	Not Reported
Feet to sea level:	38.98	Note:	Not Reported
Level reading date:	1967-10-03	Feet below surface:	Not Reported
Feet to sea level:	39.17	Note:	Not Reported
Level reading date:	1967-09-26	Feet below surface:	Not Reported
Feet to sea level:	39.17	Note:	Not Reported
Level reading date:	1967-08-30	Feet below surface:	Not Reported
Feet to sea level:	39.47	Note:	Not Reported
Level reading date:	1967-07-25	Feet below surface:	Not Reported
Feet to sea level:	39.24	Note:	Not Reported
Level reading date:	1967-07-13	Feet below surface:	Not Reported
Feet to sea level:	39.29	Note:	Not Reported
Level reading date:	1967-07-05	Feet below surface:	Not Reported
Feet to sea level:	39.27	Note:	Not Reported
Level reading date:	1967-05-24	Feet below surface:	Not Reported
Feet to sea level:	39.35	Note:	Not Reported
Level reading date:	1967-05-01	Feet below surface:	Not Reported
Feet to sea level:	38.85	Note:	Not Reported
Level reading date:	1967-04-28	Feet below surface:	Not Reported
Feet to sea level:	38.82	Note:	Not Reported

Map ID
Direction
Distance
Elevation | Database | EDR ID Number

M55
West
1/2 - 1 Mile
Lower

FED USGS **USGS40000830026**

Organization ID:	USGS-NY	Organization Name:	USGS New York Water Science Center
Monitor Location:	N 1126. 2	Type:	Well
Description:	OLD: N 1126. 1 196704 NEW: N 1126. 3 196704		
HUC:	02030202	Drainage Area:	Not Reported
Drainage Area Units:	Not Reported	Contrib Drainage Area:	Not Reported
Contrib Drainage Area Unts:	Not Reported		
Aquifer:	Northern Atlantic Coastal Plain aquifer system		
Formation Type:	Glacial Aquifer, Upper	Aquifer Type:	Not Reported
Construction Date:	Not Reported	Well Depth:	64
Well Depth Units:	ft	Well Hole Depth:	64
Well Hole Depth Units:	ft		

Ground water levels,Number of Measurements:	2	Level reading date:	1967-04-14
Feet below surface:	Not Reported	Feet to sea level:	38.58
Note:	Not Reported		

Level reading date:	1967-01-20	Feet below surface:	Not Reported
Feet to sea level:	37.13	Note:	Not Reported

56
NW
1/2 - 1 Mile
Higher

FED USGS **USGS40000830852**

Organization ID:	USGS-NY	Organization Name:	USGS New York Water Science Center
Monitor Location:	N 6760. 1	Type:	Well
Description:	Not Reported	HUC:	02030101
Drainage Area:	Not Reported	Drainage Area Units:	Not Reported
Contrib Drainage Area:	Not Reported	Contrib Drainage Area Unts:	Not Reported
Aquifer:	Northern Atlantic Coastal Plain aquifer system		
Formation Type:	Glacial Aquifer, Upper	Aquifer Type:	Not Reported
Construction Date:	Not Reported	Well Depth:	81
Well Depth Units:	ft	Well Hole Depth:	Not Reported
Well Hole Depth Units:	Not Reported		

57
South
1/2 - 1 Mile
Lower

FED USGS **USGS40000829463**

Organization ID:	USGS-NY	Organization Name:	USGS New York Water Science Center
Monitor Location:	N 9390. 1	Type:	Well
Description:	Not Reported	HUC:	02030202
Drainage Area:	Not Reported	Drainage Area Units:	Not Reported
Contrib Drainage Area:	Not Reported	Contrib Drainage Area Unts:	Not Reported
Aquifer:	Northern Atlantic Coastal Plain aquifer system		
Formation Type:	Glacial Aquifer, Upper	Aquifer Type:	Not Reported
Construction Date:	Not Reported	Well Depth:	27
Well Depth Units:	ft	Well Hole Depth:	Not Reported
Well Hole Depth Units:	Not Reported		

Ground water levels,Number of Measurements:	11	Level reading date:	1985-05-15
Feet below surface:	Not Reported	Feet to sea level:	39.25
Note:	Not Reported		
Level reading date:	1984-10-16	Feet below surface:	Not Reported
Feet to sea level:	43.34	Note:	Not Reported
Level reading date:	1983-10-23	Feet below surface:	Not Reported
Feet to sea level:	37.29	Note:	Not Reported
Level reading date:	1983-09-21	Feet below surface:	Not Reported
Feet to sea level:	37.07	Note:	Not Reported
Level reading date:	1979-05-24	Feet below surface:	Not Reported
Feet to sea level:	41.94	Note:	Not Reported
Level reading date:	1979-04-19	Feet below surface:	Not Reported
Feet to sea level:	42.11	Note:	Not Reported
Level reading date:	1979-03-21	Feet below surface:	Not Reported
Feet to sea level:	41.69	Note:	Not Reported
Level reading date:	1978-12-28	Feet below surface:	Not Reported
Feet to sea level:	38.75	Note:	Not Reported
Level reading date:	1978-11-21	Feet below surface:	Not Reported
Feet to sea level:	38.95	Note:	Not Reported
Level reading date:	1978-10-24	Feet below surface:	Not Reported
Feet to sea level:	39.39	Note:	Not Reported
Level reading date:	1978-08-23	Feet below surface:	Not Reported
Feet to sea level:	39.89	Note:	Not Reported

58
North
1/2 - 1 Mile
Higher

FED USGS **USGS40000830950**

Organization ID:	USGS-NY	Organization Name:	USGS New York Water Science Center
Monitor Location:	N 11737. 1	Type:	Well
Description:	WARDWELL RD SOUTH OF GARFIELD AVE.		
HUC:	02030202	Drainage Area:	Not Reported
Drainage Area Units:	Not Reported	Contrib Drainage Area:	Not Reported
Contrib Drainage Area Unts:	Not Reported		
Aquifer:	Northern Atlantic Coastal Plain aquifer system		
Formation Type:	Glacial Aquifer, Upper	Aquifer Type:	Unconfined single aquifer
Construction Date:	19910821	Well Depth:	59
Well Depth Units:	ft	Well Hole Depth:	59
Well Hole Depth Units:	ft		

Ground water levels,Number of Measurements:	14	Level reading date:	1998-10-29
Feet below surface:	Not Reported	Feet to sea level:	54.31
Note:	Not Reported		
Level reading date:	1998-09-25	Feet below surface:	Not Reported
Feet to sea level:	55.44	Note:	Not Reported
Level reading date:	1998-08-24	Feet below surface:	Not Reported
Feet to sea level:	55.40	Note:	Not Reported

Level reading date:	1998-07-22	Feet below surface:	Not Reported
Feet to sea level:	56.73	Note:	Not Reported
Level reading date:	1998-06-22	Feet below surface:	Not Reported
Feet to sea level:	58.34	Note:	Not Reported
Level reading date:	1998-05-20	Feet below surface:	Not Reported
Feet to sea level:	57.70	Note:	Not Reported
Level reading date:	1998-04-22	Feet below surface:	Not Reported
Feet to sea level:	56.66	Note:	Not Reported
Level reading date:	1998-03-17	Feet below surface:	Not Reported
Feet to sea level:	55.89	Note:	Not Reported
Level reading date:	1998-02-27	Feet below surface:	Not Reported
Feet to sea level:	55.28	Note:	Not Reported
Level reading date:	1998-01-21	Feet below surface:	Not Reported
Feet to sea level:	53.75	Note:	Not Reported
Level reading date:	1997-12-16	Feet below surface:	Not Reported
Feet to sea level:	53.30	Note:	Not Reported
Level reading date:	1997-11-21	Feet below surface:	Not Reported
Feet to sea level:	53.93	Note:	Not Reported
Level reading date:	1997-10-23	Feet below surface:	Not Reported
Feet to sea level:	53.09	Note:	Not Reported
Level reading date:	1997-10-01	Feet below surface:	Not Reported
Feet to sea level:	53.61	Note:	Not Reported

59
NNE **FED USGS** **USGS40000830911**
1/2 - 1 Mile
Higher

Organization ID:	USGS-NY	Organization Name:	USGS New York Water Science Center
Monitor Location:	N 8277. 1	Type:	Well
Description:	Not Reported	HUC:	02030202
Drainage Area:	Not Reported	Drainage Area Units:	Not Reported
Contrib Drainage Area:	Not Reported	Contrib Drainage Area Unts:	Not Reported
Aquifer:	Northern Atlantic Coastal Plain aquifer system		
Formation Type:	Magothy Aquifer	Aquifer Type:	Not Reported
Construction Date:	Not Reported	Well Depth:	361
Well Depth Units:	ft	Well Hole Depth:	Not Reported
Well Hole Depth Units:	Not Reported		

60
NE **FED USGS** **USGS40000830767**
1/2 - 1 Mile
Higher

Organization ID:	USGS-NY	Organization Name:	USGS New York Water Science Center
Monitor Location:	N 4057. 1	Type:	Well
Description:	Not Reported	HUC:	02030202
Drainage Area:	Not Reported	Drainage Area Units:	Not Reported
Contrib Drainage Area:	Not Reported	Contrib Drainage Area Unts:	Not Reported

Aquifer:	Northern Atlantic Coastal Plain aquifer system		
Formation Type:	Glacial Aquifer, Upper	Aquifer Type:	Not Reported
Construction Date:	Not Reported	Well Depth:	70
Well Depth Units:	ft	Well Hole Depth:	Not Reported
Well Hole Depth Units:	Not Reported		

N61
SE
1/2 - 1 Mile
Lower

NY WELLS **NYWS006345**

Well ID:	NY2902824	Well Name:	WELL 16
System ID:	N-10034	System Name:	GARDEN CITY VILLAGE
Type:	WL	Status:	A
Agency:	HECKEN JR, HAROLD P		

N62
SE
1/2 - 1 Mile
Lower

NY WELLS **NYWS006346**

Well ID:	NY2902824	Well Name:	WELL 15
System ID:	N-10033	System Name:	GARDEN CITY VILLAGE
Type:	WL	Status:	A
Agency:	HECKEN JR, HAROLD P		

63
ESE
1/2 - 1 Mile
Lower

FED USGS **USGS40000829943**

Organization ID:	USGS-NY	Organization Name:	USGS New York Water Science Center
Monitor Location:	N 87. 1	Type:	Well
Description:	Not Reported	HUC:	02030202
Drainage Area:	Not Reported	Drainage Area Units:	Not Reported
Contrib Drainage Area:	Not Reported	Contrib Drainage Area Unts:	Not Reported
Aquifer:	Northern Atlantic Coastal Plain aquifer system		
Formation Type:	Lloyd Aquifer	Aquifer Type:	Not Reported
Construction Date:	Not Reported	Well Depth:	793
Well Depth Units:	ft	Well Hole Depth:	Not Reported
Well Hole Depth Units:	Not Reported		

GEOCHECK® - PHYSICAL SETTING SOURCE MAP FINDINGS
RADON

AREA RADON INFORMATION

State Database: NY Radon

Radon Test Results

County	Town	Num Tests	Avg Result	Geo Mean	Max Result
NASSAU	GLEN COVE	6	2.53	2.15	5.5
NASSAU	HEMPSTEAD	350	1.19	0.86	8.3
NASSAU	LONG BEACH (CITY DESIGNATION)	2	0.25	0.2	0.4
NASSAU	N. HEMPSTEAD	164	1.61	1.2	7.5
NASSAU	OYSTER BAY	208	1.77	1.2	13.9

Federal EPA Radon Zone for NASSAU County: 3

Note: Zone 1 indoor average level > 4 pCi/L.
: Zone 2 indoor average level >= 2 pCi/L and <= 4 pCi/L.
: Zone 3 indoor average level < 2 pCi/L.

Federal Area Radon Information for NASSAU COUNTY, NY

Number of sites tested: 226

Area	Average Activity	% <4 pCi/L	% 4-20 pCi/L	% >20 pCi/L
Living Area	0.640 pCi/L	98%	2%	0%
Basement	1.100 pCi/L	98%	2%	0%

PHYSICAL SETTING SOURCE RECORDS SEARCHED

TOPOGRAPHIC INFORMATION

USGS 7.5' Digital Elevation Model (DEM)
Source: United States Geologic Survey
EDR acquired the USGS 7.5' Digital Elevation Model in 2002 and updated it in 2006. The 7.5 minute DEM corresponds to the USGS 1:24,000- and 1:25,000-scale topographic quadrangle maps. The DEM provides elevation data with consistent elevation units and projection.

Current USGS 7.5 Minute Topographic Map
Source: U.S. Geological Survey

HYDROLOGIC INFORMATION

Flood Zone Data: This data was obtained from the Federal Emergency Management Agency (FEMA). It depicts 100-year and 500-year flood zones as defined by FEMA. It includes the National Flood Hazard Layer (NFHL) which incorporates Flood Insurance Rate Map (FIRM) data and Q3 data from FEMA in areas not covered by NFHL.
Source: FEMA
Telephone: 877-336-2627
Date of Government Version: 2003, 2015

NWI: National Wetlands Inventory. This data, available in select counties across the country, was obtained by EDR in 2002, 2005 and 2010 from the U.S. Fish and Wildlife Service.

State Wetlands Data: Freshwater Wetlands
Source: Department of Environmental Conservation
Telephone: 518-402-8961

HYDROGEOLOGIC INFORMATION

AQUIFLOW^{R} Information System
Source: EDR proprietary database of groundwater flow information
EDR has developed the AQUIFLOW Information System (AIS) to provide data on the general direction of groundwater flow at specific points. EDR has reviewed reports submitted to regulatory authorities at select sites and has extracted the date of the report, hydrogeologically determined groundwater flow direction and depth to water table information.

GEOLOGIC INFORMATION

Geologic Age and Rock Stratigraphic Unit
Source: P.G. Schruben, R.E. Arndt and W.J. Bawiec, Geology of the Conterminous U.S. at 1:2,500,000 Scale - A digital representation of the 1974 P.B. King and H.M. Beikman Map, USGS Digital Data Series DDS - 11 (1994).

STATSGO: State Soil Geographic Database
Source: Department of Agriculture, Natural Resources Conservation Service (NRCS)
The U.S. Department of Agriculture's (USDA) Natural Resources Conservation Service (NRCS) leads the national Conservation Soil Survey (NCSS) and is responsible for collecting, storing, maintaining and distributing soil survey information for privately owned lands in the United States. A soil map in a soil survey is a representation of soil patterns in a landscape. Soil maps for STATSGO are compiled by generalizing more detailed (SSURGO) soil survey maps.

SSURGO: Soil Survey Geographic Database
Source: Department of Agriculture, Natural Resources Conservation Service (NRCS)
Telephone: 800-672-5559
SSURGO is the most detailed level of mapping done by the Natural Resources Conservation Service, mapping scales generally range from 1:12,000 to 1:63,360. Field mapping methods using national standards are used to construct the soil maps in the Soil Survey Geographic (SSURGO) database. SSURGO digitizing duplicates the original soil survey maps. This level of mapping is designed for use by landowners, townships and county natural resource planning and management.

PHYSICAL SETTING SOURCE RECORDS SEARCHED

LOCAL / REGIONAL WATER AGENCY RECORDS

FEDERAL WATER WELLS

PWS: Public Water Systems
Source: EPA/Office of Drinking Water
Telephone: 202-564-3750
Public Water System data from the Federal Reporting Data System. A PWS is any water system which provides water to at least 25 people for at least 60 days annually. PWSs provide water from wells, rivers and other sources.

PWS ENF: Public Water Systems Violation and Enforcement Data
Source: EPA/Office of Drinking Water
Telephone: 202-564-3750
Violation and Enforcement data for Public Water Systems from the Safe Drinking Water Information System (SDWIS) after August 1995. Prior to August 1995, the data came from the Federal Reporting Data System (FRDS).

USGS Water Wells: USGS National Water Inventory System (NWIS)
This database contains descriptive information on sites where the USGS collects or has collected data on surface water and/or groundwater. The groundwater data includes information on wells, springs, and other sources of groundwater.

STATE RECORDS

New York Public Water Wells
Source: New York Department of Health
Telephone: 518-458-6731

OTHER STATE DATABASE INFORMATION

Oil and Gas Well Database
Source: Department of Environmental Conservation
Telephone: 518-402-8072
These files contain records, in the database, of wells that have been drilled.

RADON

State Database: NY Radon
Source: Department of Health
Telephone: 518-402-7556
Radon Test Results

Area Radon Information
Source: USGS
Telephone: 703-356-4020
The National Radon Database has been developed by the U.S. Environmental Protection Agency (USEPA) and is a compilation of the EPA/State Residential Radon Survey and the National Residential Radon Survey. The study covers the years 1986 - 1992. Where necessary data has been supplemented by information collected at private sources such as universities and research institutions.

EPA Radon Zones
Source: EPA
Telephone: 703-356-4020
Sections 307 & 309 of IRAA directed EPA to list and identify areas of U.S. with the potential for elevated indoor radon levels.

OTHER

Airport Landing Facilities: Private and public use landing facilities
Source: Federal Aviation Administration, 800-457-6656

Epicenters: World earthquake epicenters, Richter 5 or greater
Source: Department of Commerce, National Oceanic and Atmospheric Administration

Earthquake Fault Lines: The fault lines displayed on EDR's Topographic map are digitized quaternary faultlines, prepared in 1975 by the United State Geological Survey

PHYSICAL SETTING SOURCE RECORDS SEARCHED

STREET AND ADDRESS INFORMATION

© 2015 TomTom North America, Inc. All rights reserved. This material is proprietary and the subject of copyright protection and other intellectual property rights owned by or licensed to Tele Atlas North America, Inc. The use of this material is subject to the terms of a license agreement. You will be held liable for any unauthorized copying or disclosure of this material.

Appendix G
Preparer Information